Presented by

.....

..... *193*

22500031836

WELLCOME
LIBRARY
General Collection
B
4791

FORTY-FIRST

DETAILED

ANNUAL REPORT

OF THE

REGISTRAR-GENERAL (IRELAND),

CONTAINING

A GENERAL ABSTRACT OF THE NUMBERS

OF

MARRIAGES, BIRTHS, AND DEATHS

REGISTERED IN IRELAND

DURING THE YEAR

1904.

TRANSMITTED PURSUANT TO THE PROVISIONS OF THE 7 & 8 VIC., CAP. 81, S. 56; 26 VIC., CAP. 11 AND 26 & 27 VIC., CAP. 90.

GENERAL SUMMARY.

POPULATION. MARRIAGES, THEIR NUMBER AND THEIR RELATION TO POPULATION, RELIGIOUS DENOMINATIONS, AGES, AND CIVIL CONDITION. **BIRTHS,** THEIR NUMBER AND THEIR RELATION TO POPULATION. **DEATHS,** THEIR NUMBER AND THEIR RELATION TO POPULATION, AGES, AND CAUSES. **EMIGRATION; WEATHER.**

Presented to both Houses of Parliament by Command of His Majesty.

DUBLIN:
PRINTED FOR HIS MAJESTY'S STATIONERY OFFICE,
BY CAHILL & CO., 35, 36 & 37 GREAT STRAND STREET.

And to be purchased, either directly or through any Bookseller, from
E. Ponsonby, 116 Grafton Street, Dublin; or
Wyman and Sons, Ltd., Fetter Lane, E.C., and 32 Abingdon Street, Westminster, S. W.; or
Oliver and Boyd, Edinburgh.

1905.

[Cd. 2673.] *Price* 2*s.* 4½*d.*

CONTENTS.

REPORT:

GENERAL SUMMARY: PAGE.

Population, Marriages, Births, Deaths, and Emigration in 1904 and ten previous years, . 1
Number of Irish Registration Officers, ... 2
Number of Searches, etc., at the General Register Office during the years 1864-1904, with Amount of Fees received, ... 2
Procedure in cases of Offences against the Registration Acts, ... 2
Rate per 1,000 of the population represented by the Marriages, Births, and Deaths registered in each Province and County in 1904, ... 3

MARRIAGES:

Their Number in Proportion to the Population, ... 3
Number by each mode of celebration in the years 1894-1904, ... 4
Number of Licences issued by Registrars, ... 4
Number of Licensing Presbyterian Ministers and of Licences issued by them, . . 4
Number of Buildings registered for Solemnization of Protestant Marriages, . . . 4
Civil Condition of Persons Married, ... 5
Number of Roman Catholic and of Protestant Marriages registered in each quarter of the years 1894-1904, ... 5
Ages of persons Married, ... 5
Signatures to Marriage Registers and Certificates, ... 5
Marriage-rate in Provinces and certain Counties, ... 6—7

BIRTHS:

Their Number and Proportion to the Population, ... 7
Proportion of Illegitimate Births in Ireland and in the several Provinces, . . . 7
Birth-rate in the Provinces and certain Counties, ... 7
Number in each quarter of the years 1894-1904, ... 9

DEATHS:

Their Number and Proportion to the Population, ... 8
Death-rate in the Provinces, and certain Counties, ... 8
General Remarks on the Public Health, ... 8
Number in each quarter of the years 1894-1904, ... 9
Causes of Death.—Deaths from all causes and from each of the principal causes during the years 1894-1904, with the respective rates per 100,000 of the Estimated Population, ... 10-11
" General Diseases, ... 9
" Diseases of Special Organs, ... 24
" Ill-defined or not Specified Causes, ... 24B
" Violence, ... 24B
Inquests, ... 24B
Ages at Death, ... 24B
Deaths from Tuberculous Disease in Ireland 17
Deaths of Women in Ireland from Diseases Caused by or Associated with Pregnancy or Childbearing, . 18
Deaths from Malignant Disease in Ireland during 1904, by Sexes, Ages, and Parts Affected, . . 23
Deaths from Poison in 1904, distinguishing the Sex and Age of Deceased, the Name of the Poison or Poisonous Gas, and whether Accidental, Suicidal, or Homicidal 25
Emigration from Ireland, ... 26
Prices of Provisions, and Number of Persons in Receipt of Poor Law Relief in 1904 and previous ten years, ... 26
The Weather, ... 27

ABSTRACTS:—

PAGE.

Marriages registered in Ireland in each of the Provinces, Counties, and Superintendent Registrars' Districts in 1904, distinguishing Roman Catholic from Protestant Marriages, and giving the total number registered in each quarter of the year; the Conjugal Condition of Persons Married; the Number of Minors and of those who signed the Registers by Marks, . . 28-41

Ages of Persons married in 1904, distinguishing those of Bachelors, Spinsters, Widowers, and Widows, ... 42, 43

Marriages, Births, and Deaths registered in each of the Counties, ... 44

Marriages, Births, and Deaths in the Superintendent Registrars' Districts, and portions of Superintendent Registrars' Districts in each County, distinguishing the Sexes and Illegitimate Births, ... 45-50

Marriages, Births, and Deaths in each of the Superintendent Registrars' Districts in Ireland, . 51-53

Births and Deaths in the Registrars' Districts in each County, distinguishing the Sexes and Illegitimate Births, ... 54-77

Births (distinguishing Males and Females) registered in the Provinces, Counties, and Superintendent Registrars' Districts (or portions of such Districts), in each of the Four Quarters of 1904, ... 80-93

Births (distinguishing Males and Females) registered in each Superintendent Registrar's District in Ireland during each Quarter of the year 1904, ... 94-96

Deaths (distinguishing Males and Females) registered in each of the Four Quarters of 1904, in Provinces, Counties, and Superintendent Registrars' Districts (or portions of such Districts), . 97-[illegible]

Deaths (distinguishing Males and Females) registered in each Superintendent Registrar's District in Ireland during each Quarter of the year 1904, ... 108-111

Deaths of Males and Females at different Ages registered in 1904 in Provinces and Counties, and in the Superintendent Registrars' Districts, (or portions of such Districts) in each County 112-129

Deaths of Males and Females at different Ages in each Superintendent Registrar's District in Ireland 130-137

Causes of Death of Males and Females in Ireland, at different periods of life in 1904, . . 138-155

Causes of Death of Males and Females in Ireland, and in each of the Provinces in 1904, . 156-161

Deaths from Epidemic Diseases and other Causes in 1904, in the Provinces and Counties, showing the circumstances as to residence at time of death, ... 162-163

Deaths from Epidemic Diseases and other Causes in 1904, in each Superintendent Registrar's District in Ireland, showing the circumstances as to residence at time of death, . . . 164-171

Estimated Population of Ireland in each of the seventy-five years 1830-1904, . . . 172

Population by Sexes and Ages according to Census Returns of 1861, 1871, 1881, 1891, and 1901. 172

METEOROLOGICAL OBSERVATIONS, by Sir John W. Moore, B.A., M.D., Dub., D.Sc., OXON; F.R.C.P.I.; F.R. MET. SOC. (Extracted from the "Dublin Journal of Medical Science,") 173-191

Abstract of Meteorological Observations, 1904, ... 192

Abstract of Meteorological Data taken at certain Irish Stations in 1904 . . . 194-197

Summary Tables of Meteorological Observations, 1884-1904, ... 193-198

Index to Superintendent Registrars' Districts, and Registrars' Districts, ... 199-202

DIAGRAMS

DIAGRAM No. 1.—Showing the respective rates per 1,000 of the population represented by the Marriages, Births and Deaths registered in Ireland in each of the twenty years, 1885-1904, and by the number of Emigrants enumerated in the same years, . Facing Page 1

" " 2.—Showing the comparative Mortality from twenty-two of the principal causes of Death in Ireland in 1904, ... " 9

" " 3.—Showing the death-rate from Tuberculosis in Ireland, as compared with England and Scotland during each of the forty-one years, 1864 to 1904. . . . . " 17

" " 4.—Showing the relative percentage of mortality from the principal forms of Tuberculous disease in Ireland during the year 1904. . " 19

" " 5.—Showing by Quarters the relative mortality from all forms of Tuberculous disease; also the relative mortality in each quarter from certain groups of Tuberculous disease in Ireland in the year 1904. . . . . " 21

DIAGRAM No. 1—Showing the respective rates per 1,000 of the Population, represented by the number of Marriages, Births and Deaths, registered in Ireland, in each of the Twenty Years, 1885-1904, and by the number of Emigrants enumerated in the same years.

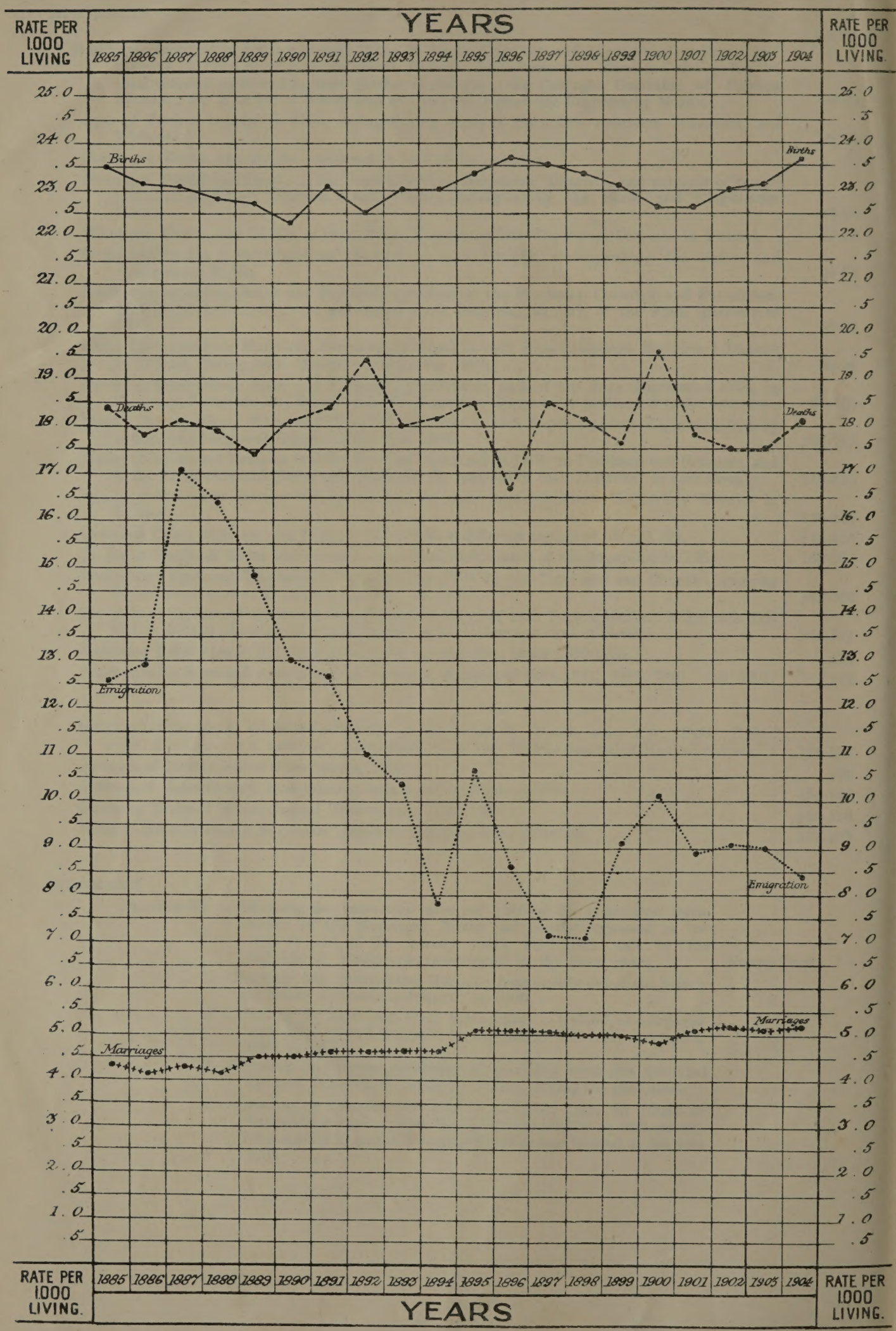

(To face page 1.)

REPORT

TO

HIS EXCELLENCY WILLIAM HUMBLE, EARL OF DUDLEY,

&c., &c., &c.,

LORD LIEUTENANT-GENERAL AND GENERAL GOVERNOR OF IRELAND.

MAY IT PLEASE YOUR EXCELLENCY,—

I have the honour to submit the Forty-first Annual Report on Marriages, Births, and Deaths in Ireland, for your Excellency's consideration.

GENERAL SUMMARY.

During the year 1904 the Marriages registered in Ireland numbered 22,961; the Births, 103,811; and the Deaths, 79,513. The marriage-rate which is 5·22 per 1,000 of the estimated population shows an increase of 0·01 as compared with that for the year 1903, and is 0·21 above the average rate for the ten years 1894-1903, and the highest rate for any of these years; the birth-rate (23·6 per 1,000) shows an increase of 0·5 as compared with that for the preceding year, and is also 0·5 above the average rate for the ten years 1894-1903; and the death rate (18·1 per 1,000) is 0·6 above the rate for the preceding year, and 0·1 above the average rate for the ten years 1894-1903.

The natural increase of population recorded, or excess of births over deaths, was 24,298; the loss by emigration amounted to 36,902; a decrease of 12,604 in the population would thus appear to have taken place during the year, but against this decrease there is a set-off in immigration, of which no official record has been obtained. The estimated population in the middle of the year was 4,402,182.

TABLE I.—Showing for each of the years 1894-1904 the estimated **Population**; the number of **Marriages**, **Births**, and **Deaths** registered, and the number of **Emigrants** enumerated, with the rates per 1,000 of the estimated Population represented thereby; and the averages for the ten years 1894-1903.

YEARS	* *Estimated* Population in the middle of each year	Numbers *Registered*			Number of Emigrants as returned by the Enumerators	Rate per 1,000 of Estimated Population			
		Marriages	Births	Deaths		Marriages	Births	Deaths	Emigrants
1894 - -	4,589,260	21,602	105,354	83,528	35,895	4·71	23·0	18·2	7·8
1895 - - -	4,559,936	23,120	106,113	84,395	48,703	5·07	23·3	18·5	10·7
1896 - - -	4,542,061	23,055	107,641	75,700	38,995	5·08	23·7	16·7	8·6
1897 - - -	4,529,917	22,891	106,664	83,839	32,535	5·05	23·5	18·5	7·2
1898 - - -	4,518,478	22,580	105,457	82,404	32,241	5·00	23·3	18·2	7·1
1899 - - -	4,502,401	22,311	103,900	79,699	41,232	4·96	23·1	17·7	9·2
1900 - - -	4,468,501	21,330	101,459	87,606	45,288	4·77	22·7	19·6	10·1
1901 - - -	4,445,630	22,564	100,976	79,119	39,613	5·08	22·7	17·8	8·9
1902 - - -	4,432,274	22,949	101,863	77,676	40,190	5·18	23·0	17·5	9·1
1903 - - -	4,413,658	22,992	101,831	77,358	39,789	5·21	23·1	17·5	9·0
Yearly Average, 1894-1903	4,500,212	22,539	104,126	81,132	39,448	5·01	23·1	18·0	8·8
1904 - - -	4,402,182	22,961	103,811	79,513	36,902	5·22	23·6	18·1	8·4

The Diagram opposite (No. 1), which I have constructed shows the respective rates per 1,000 of the population represented by the Marriages, Births, and Deaths registered in Ireland in each of the twenty years 1885-1904, and by the number of Emigrants enumerated in the same years.

* See page 172.

The Local Registration Officers holding office directly under the Department, or who have entered into bonds with the Registrar-General for the due discharge of their duties number 2,693. During the year 1904, 621 cases of vacancies or appointments were dealt with.

I submit a table showing the number of Searches made and Certificates issued at the General Register Office (exclusive of Searches made and Certificates issued for official purposes, which, in 1904, numbered 382 of the former and 296 of the latter); also the amount received as fees for same, in each year, since the commencement of the Acts for the Registration of Births and Deaths and of Roman Catholic Marriages in 1864.

TABLE II.—NUMBER OF SEARCHES made; number of CERTIFICATES issued, and Amount received as FEES for SEARCHES, &c., at the GENERAL REGISTER OFFICE, DUBLIN, during the 41 years 1864-1904.

YEARS.	Annual Number of Searches in the Registers.	Annual Number of Certificates.	Amount received as Fees for Searches, &c., and paid into His Majesty's Exchequer.	YEARS.	Annual Number of Searches in the Registers.	Annual Number of Certificates.	Amount received as Fees for Searches, &c., and paid into His Majesty's Exchequer.
			£ s. d.				£ s. d.
1864, . .	15	3	1 10 6	1885, . .	1,412	1,116	212 8 0
1865, . .	41	20	4 12 0	1886, . .	1,527	1,173	225 7 4
1866, . .	55	34	7 0 0	1887, . .	1,693	1,307	251 7 0
1867, . .	46	26	5 12 0	1888, . .	1,778	1,404	266 9 0
1868, . .	69	42	9 13 0	1889, .	1,986	1,561	297 4 6
1869, . .	80	34	8 15 0	1890, . .	2,448	2,042	383 2 9
1870, . .	93	54	11 10 0	1891, . .	2,815	2,297	433 1 6
1871, . .	112	67	14 6 6	1892, . .	3,209	2,534	489 17 0
1872, . .	120	76	15 14 0	1893, . .	3,559	2,733	532 2 2
1873, . .	100	106	21 14 0	1894, . .	3,492	2,678	512 7 0
1874, . .	166	107	22 6 6	1895, . .	3,482	2,618	508 8 0
1875, . .	244	166	33 15 0	1896, . .	4,046	3,103	596 10 6
1876, . .	270	185	36 16 0	1897, . .	3,917	2,960	572 3 0
1877, . .	312	202	42 14 0	1898, . .	4,132	3,207	613 1 2
1878, . .	391	286	55 15 0	1899, . .	4,133	3,201	616 13 6
1879, . .	522	399	78 0 0	1900, . .	4,558	3,481	672 7 6
1880, . .	753	596	114 7 0	1901, . .	4,843	3,733	718 18 0
1881, . .	743	583	111 8 6	1902, . .	4,871	3,719	716 16 6
1882, . .	852	688	129 11 0	1903, . .	4,944	3,796	731 12 6
1883, . .	1,036	773	149 1 6	1904, . .	5,183	3,958	769 19 7
1884, . .	1,254	966	185 3 0				

The number of cases of offences against the Acts administered by this Department reported during the financial year ended 31st March last, was 417. On careful inquiry into the circumstances, prosecutions were ordered to be instituted in 21 cases. In 12 of these the parties were convicted and punished; and in 9 the proceedings were abandoned, the parties (in most instances) paying the costs of court and complying with the law.

The following offences are included in the cases dealt with :—Neglect to Register Births; neglect to Register Deaths; neglect to furnish Certificate of Marriage; giving false information when registering births and deaths; failure to comply with requisitions to correct entries; failure of Registrar to deliver certified copies of entries to Superintendent Registrar.

To meet legal charges a sum of £120 was provided in the estimates. During the year the total cost of the legal service of the Department was £37 13s. 8d., of which sum £23 0s. 6d. was paid for local professional assistance, and £2 18s. 0d. for mileage to the Registrars.

TABLE III.—Showing, for each PROVINCE and COUNTY in IRELAND, the respective RATES per 1,000 of the POPULATION,* represented by the MARRIAGES, BIRTHS, and DEATHS Registered during the Year 1904.

PROVINCES AND COUNTIES.	Annual Rate per 1,000 of the Population, represented by		
	Marriages	Births	Deaths
IRELAND	5·2	23·6	18·1
PROVINCES.			
I. LEINSTER	5·5	23·6	19·8
II. MUNSTER	4·7	22·5	16·7
III. ULSTER	5·6	24·4	18·3
IV. CONNAUGHT	4·2	21·4	15·0
I. LEINSTER.			
Carlow	4·5	21·0	18·3
Dublin	5·8	20·2	18·1
Dublin Co. Borough	7·7	32·5	26·0
Kildare	4·7	23·4	17·8
Kilkenny	4·2	21·4	16·8
King's	4·9	18·7	16·7
Longford	3·7	19·5	17·0
Louth	4·5	20·3	16·1
Meath	4·6	19·4	16·3
Queen's	3·9	19·5	17·6
Westmeath	5·0	19·4	17·3
Wexford	4·7	21·3	20·3
Wicklow	4·1	21·2	16·6
II. MUNSTER.			
Clare	3·3	20·4	14·4
Cork Co. and Co. Borough	5·1	22·4	17·3
Kerry	4·7	24·4	13·7
Limerick Co. and Co. Borough	5·3	24·3	18·6
Tipperary, North Riding	4·2	19·2	15·5
Tipperary, South Riding	4·5	22·7	19·0
Waterford Co. and Co. Borough	4·6	21·2	17·7
III. ULSTER.			
Antrim	5·4	23·6	17·1
Armagh	4·9	22·5	20·0
Belfast Co. Borough	7·5	31·7	21·2
Cavan	4·2	18·6	15·1
Donegal	4·4	21·6	15·1
Down	5·2	23·2	18·1
Fermanagh	5·1	20·7	15·6
Londonderry Co. and Co. Borough	5·7	24·4	17·9
Monaghan	5·0	19·2	18·7
Tyrone	4·9	20·3	18·1
IV. CONNAUGHT.			
Galway	3·8	21·6	16·3
Leitrim	4·0	20·0	14·3
Mayo	4·3	23·7	13·9
Roscommon	4·1	19·0	14·5
Sligo	4·9	19·9	15·8

MARRIAGES.

The number of Marriages registered during the year was 22,961, being equal to 5·22 per 1,000 of the estimated population,* a rate which is 0·01 above that for the previous year, 0·21 above the average for the ten years 1894-1903, and higher than the rate for any of these years.

Of the 22,961 Marriages registered during last year, 16,165 were between Roman Catholics; 3,590 were celebrated according to the rites and ceremonies of the Church of Ireland; 2,267 were in Presbyterian Meeting-houses; 549 in "Registered Buildings" belonging to various religious denominations; only 375 by civil contract in the Registrars' offices; 8 were according to the usages of the Society of Friends; and 7 according to the Jewish rites.

The rate represented by the number of Roman Catholic Marriages is 4·95 per 1,000 of the estimated number of Roman Catholics, being 0·33 over the corresponding average rate for the preceding ten years, and higher than the Roman Catholic Marriage rate for any of these years; and the other Marriages represent a rate of 5·99 per 1,000 of all persons other than Roman Catholics in the population, this rate being 0·19 under the corresponding average rate.

Of the 3,590 Marriages according to the rites of the Church of Ireland, 43 were by special licence, 3,079 by licence, 439 after the publication of banns, 3 on Registrar's certificate, and in 26 instances there was no information afforded as to which of these methods was adopted.

* The rates for the total of Ireland and for the County Boroughs of Dublin and Belfast are based on the estimated population in the middle of the respective years, those for Provinces for the years 1900-1904, and for Counties for the year 1904 on the population according to the Census of 1901, and those for the Provinces for the years 1895-1899 on the population according to the Census of 1891. The Provinces and Counties adopted for 1899-1904 are the areas as constituted after alterations made under the Local Government (Ireland) Act, 1898.

TABLE IV.—**Marriages** registered in Ireland in 1904, and in each of the previous ten years, according to the **modes of celebration**; with the rate per 1,000 of the population represented :—

Years.	Marriages registered under 7 & 8 Vic., cap. 81.							Roman Catholic Marriages.	Total Marriages Registered.	Rate per 1,000 of estimated corresponding Population represented by		
	According to the Rites of the Church of Ireland.	In Registered Presbyterian Meeting-houses.	In Registered Buildings.	In the Registrars' Offices.	Society of Friends.	Jews.	Total.			Marriages under 7 and 8 Vic., cap. 81.	Roman Catholic Marriages.	Total Marriages.
1894, . .	3,582	2,373	470	362	8	12	6,807	14,795	21,602	6·03	4·28	4·71
1895, . .	3,817	2,461	489	400	10	5	7,182	15,938	23,120	6·40	4·64	5·07
1896, . .	3,980	2,436	492	388	8	18	7,322	15,733	23,055	6·25	4·67	5·08
1897, . .	3,831	2,492	529	384	11	6	7,253	15,638	22,891	6·21	4·65	5·05
1898, . .	3,625	2,509	511	390	9	10	7,054	15,526	22,580	6·05	4·63	5·00
1899, . .	3,665	2,403	587	373	12	15	7,055	15,256	22,311	6·08	4·57	4·96
1900, . .	3,297	2,295	549	376	10	8	6,535	14,795	21,330	5·67	4·46	4·77
1901, . .	3,542	2,480	555	368	13	3	6,961	15,603	22,564	6·05	4·57	5·08
1902, . .	3,633	2,441	565	382	5	7	7,033	15,916	22,949	6·15	4·84	5·18
1903, . .	3,669	2,358	499	350	8	13	6,897	16,095	22,992	6·06	4·91	5·21
Average 1894–1903	3,664	2,425	525	377	9	10	7,010	15,529	22,539	6·18	4·62	5·01
1904, . .	3,590	2,267	549	375	8	7	6,796	16,165	22,961	5·99	4·95	5·22

During the year 1904 there were issued by the Registrars 827 Licences for Marriages in Registered Buildings and in the Registrars' Offices.

In the following summary the number of Marriage Licences issued by the licensing Ministers of the several Presbyterian bodies is given.

Presbytery or Synod.	Number of Licensing Ministers on 31st December, 1904.	Number of Registered Meeting-houses on 31st December, 1904.	Number of Licences issued.
1. General Assembly of the Presbyterian Church in Ireland . . .	151	595	2,152
2. Remonstrant Synod of Ulster	10	19	29
3. Presbytery of Antrim	6	10	21
4. United Presbytery or Synod of Munster	2	2	2
5. Presbytery of Ireland (United Free Church of Scotland)	5	9	28
Total	174	635	2,232

A registration of the churches and chapels of the Roman Catholic Church is not necessary for the purposes of this office, there being no civil restrictions as to the time or place for celebrating marriages between Roman Catholics in Ireland; but with reference to other religious bodies, a record is kept of the places of Divine worship in which marriages may lawfully be solemnized without special licence. From this it appears that, on the 31st December, 1904, there were 1,491 churches and chapels of the Church of Ireland, 635 registered Presbyterian Meeting-houses, and 403 "Registered Buildings" belonging to various religious denominations. These numbers show an increase of 3 as regards the Church of Ireland, an increase of 1 in the number of Presbyterian Meeting-houses, and an increase of 3 in the total number of "Registered Buildings" as compared with the previous year.

The following statement shows the several religious bodies having "Registered Buildings" in 1904.

Denominations.	No of Places of Worship.	Denominations.	No. of Places of Worship.	Denominations.	No. of Places of Worship.
Methodists, . . .	249	Methodists, New Connexion,	7	Non-Subscribing Christians,	1
Reformed Presbyterians, .	38	"The Catholic Apostolic Church," . . .	2	"Undenominational," .	1
Independents, or Congregationalists . . .	28	Non-Subscribing Unitarians,	2	Jews, ...	1
Baptists, . . .	27	Unitarians, . . .	1		
Christian Brethren, . .	16	Covenanters, . . .	1		
Moravians, or United Brethren,	9	Welsh Presbyterians, .	1		
Salvation Army, . .	9	United Original Seceders,	1		
Seceders, ...	8	"Protestant Dissenters," .	1	Total, . .	403

Of the 22,961 marriages registered during the year 1904, there were recorded—in the first quarter, 6,938; in the second, 5,459; in the third, 5,345; and in the last, 5,219.

Of the total marriages 88·9 per cent. were those of bachelors with spinsters; 6·9 per cent. those of widowers and spinsters; 2·4 per cent. of bachelors and widows; and 1·8 per cent. were those of widowers and widows. Thus of the men married 8·7 per cent. were widowers, and 4·2 per cent. of the women were widows; and in 11 instances, in every 100 marriages, one or both of the contracting parties had been in the married state before.

TABLE V.—Showing, by QUARTERLY PERIODS, the number of MARRIAGES registered in Ireland in each of the eleven years 1894-1904, and the average number for the ten years 1894-1903, distinguishing the number of Roman Catholic Marriages registered under the 26 & 27 Vic., cap. 90, and of Protestant and other marriages under the 7 & 8 Vic., cap. 81.

Year.	Marriages.														
	Roman Catholic.					Others.					Total.				
	Quarter ending the last day of				Total.	Quarter ending the last day of				Total.	Quarter ending the last day of				Total.
	Mar.	June.	Sep.	Dec.		Mar.	June.	Sep.	Dec.		Mar.	June.	Sep.	Dec.	
1894. . . .	4,574	3,712	3,242	3,267	14,795	1,494	1,589	1,886	1,838	6,807	6,068	5,301	5,128	5,105	21,602
1895. . . .	5,993	3,294	3,232	3,419	15,938	1,474	1,727	1,960	2,021	7,182	7,467	5,021	5,192	5,440	23,120
1896. . . .	5,745	3,599	3,263	3,126	15,733	1,519	1,852	1,957	1,994	7,322	7,264	5,451	5,220	5,120	23,055
1897. . . .	6,141	3,057	3,244	3,196	15,638	1,462	1,840	1,991	1,960	7,253	7,603	4,897	5,235	5,156	22,891
1898. . . .	5,761	3,287	3,260	3,218	15,526	1,393	1,766	1,899	1,996	7,054	7,154	5,053	5,159	5,214	22,580
1899. . .	5,135	3,633	3,297	3,191	15,256	1,436	1,837	1,909	1,873	7,055	6,571	5,470	5,206	5,064	22,311
1900. . . .	5,094	3,234	3,173	3,294	14,795	1,211	1,612	1,851	1,861	6,535	6,305	4,846	5,024	5,155	21,330
1901. . . .	5,465	3,471	3,331	3,336	15,603	1,352	1,742	2,054	1,813	6,961	6,817	5,213	5,385	5,149	22,564
1902. . . .	5,263	3,744	3,506	3,403	15,916	1,530	1,633	1,920	1,950	7,033	6,793	5,377	5,426	5,353	22,949
1903. . . .	5,686	3,643	3,401	3,365	16,095	1,454	1,692	1,961	1,790	6,897	7,140	5,335	5,362	5,155	22,992
Average for ten years, 1894-1903	5,486	3,467	3,295	3,281	15,529	1,432	1,729	1,939	1,910	7,010	6,918	5,196	5,234	5,191	22,539
1904. . . .	5,566	3,731	3,492	3,376	16,165	1,372	1,728	1,853	1,843	6,796	6,938	5,459	5,345	5,219	22,961
Equivalent annual rate per 1,000 living:—															
Average, 1894-1903.	6·5	4·1	3·9	3·9	4·6	5·1	6·1	6·8	6·7	6·2	6·1	4·6	4·7	4·6	5·0
1904. . .	6·8	4·6	4·3	4·1	5·0	4·8	6·1	6·5	6·5	6·0	6·3	5·0	4·9	4·7	5·2

It is a matter for regret that in the great majority of instances the ages of the persons married are not stated, as a complete record of the ages of the persons married would be valuable. The requirements of the law are technically complied with by the entry in the age column of "minor" or of "full age," as the case may be, and there seems to be a general and increasing inclination to take advantage of this circumstance, as in 1904 the ages of both parties were specified in 3,132 cases only, being less than one-seventh of the total number of marriages. In the year 1865, when 30,802 marriages were registered, the ages of both parties were given in 13,910 instances.

Of 22,961 men married during the year, 340, or 1·48 per cent., were minors; and of the women married 1,452, or 6·32 per cent., were under age.

Of those married under age in 1904 the highest proportion of husbands (1·93 per cent.) and of wives (7·90 per cent.) was in the province of Ulster.

I may add that the per-centage of persons married in Ireland, who were under age, is very far below the corresponding rates in England and Scotland.

The signatures of the contracting persons, as seen in the marriage registers or certificates, afford a rough test of the progress of elementary education. In the year 1904, 20,584, or 89·6 per cent., of the husbands, and 21,122, or 92·0 per cent., of the wives, wrote their names, and the remainder signed by marks.

It is apparent from these figures that there is a considerable improvement, when compared with the corresponding results in the first of the preceding ten years, the per-centage of persons married in 1894 who wrote their names, being—men 82·9, and women 83·5; and they exhibit a great advance when compared with the per-centage for the year 1864, when the general registration of marriages in Ireland was established, in which year but 61 in every 100 men, and 50 in every 100 women married, wrote their names.

For men the per-centages range for the several provinces last year from 86 in Connaught to 92 in Munster; and, for women, from 90 in Ulster to 94 in Leinster and Munster.

In 751 cases both of the persons married signed the register by "mark," and in 2,714 the register was thus signed by either the husband or the wife, so that in 3,465 cases, or 15·1 per cent. of the total number of marriages, one or both of the parties signed by mark; and in 19,496 or 84·9 per cent., *both* parties wrote their names.

The proportion per cent. of persons married in each of the eleven years 1894-1904, who wrote their names in the registers or certificates; of minors; of widowers; and of widows; is given for Ireland, and for each of the four provinces in the following Table.

TABLE VI.—Showing, as regards the **Marriages** in Ireland, and in each of the Four Provinces, during the years 1894—1904, the proportion per cent. of Persons who **signed their names,** of Persons **not of Full Age,** and of **Re-marriages.**

Provinces &c		Signed their Names in Writing.		Persons not of Full Age.		Re-marriages.		Provinces, &c.		Signed their Names in Writing.		Persons not of Full Age.		Re-marriages.	
						Widowers.	Widows.							Widowers.	Widows
		Of 100 Men Married.	Of 100 Women Married.	Of 100 Men Married.	Of 100 Women Married.	Of 100 Men Married.	Of 100 Women Married.			Of 100 Men Married.	Of 100 Women Married.	Of 100 Men Married.	Of 100 Women Married.	Of 100 Men Married.	Of 100 Women Married
IRELAND.	1894,	82.9	83.5	1.93	9.14	10.70	4.95	MUNSTER—*continued.*	1896,	86.2	88.6	1.19	7.23	9.43	4.19
	1895,	83.0	84.3	1.99	8.68	10.12	4.82		1897	86.5	90.2	1.11	6.69	8.62	4.26
	1896,	83.9	85.5	2.08	8.69	9.98	4.47		1898,	89.0	90.2	0.81	5.79	9.30	4.55
	1897,	84.8	86.7	1.87	8.31	9.64	4.45		1899,	88.7	91.8	1.18	5.05	9.09	4.08
	1898,	86.0	87.3	1.66	7.89	9.77	4.40		1900,	89.2	92.1	0.93	5.24	8.44	3.72
	1899,	86.8	88.6	1.74	7.32	9.52	4.46		1901,	89.7	92.7	1.05	5.17	8.59	4.07
	1900,	86.8	89.3	1.56	6.84	9.33	4.38		1902,	90.7	92.4	0.92	4.97	7.57	4.07
	1901,	87.6	90.2	1.53	6.83	9.55	4.60		1903,	91.1	93.4	0.98	5.28	7.26	3.82
	1902,	88.5	90.6	1.47	6.14	9.13	4.43		1904,	92.0	93.8	0.96	4.51	7.42	3.84
	1903,	88.9	90.9	1.57	6.50	8.51	4.18	ULSTER.	1894,	81.9	80.3	2.07	9.64	11.98	4.40
	1904,	89.6	92.0	1.48	6.32	8.72	4.21		1895,	81.5	80.8	2.44	10 60	11.09	4.53
									1896,	82.9	82.3	2.33	9.45	10.85	3.99
									1897,	84.2	84.1	2.22	9.38	10.85	4.15
									1898,	85.0	84.1	2.04	9.29	10.37	3.84
									1899,	85.6	85.2	1.90	8.68	10.51	3.91
									1900,	85.5	86.3	1.98	8.22	10.29	4.34
									1901,	87.0	88.1	1.87	8.10	10.71	4.34
									1902,	87.5	89.3	1.91	7.32	10.77	4.09
									1903,	88.0	89.0	1.87	7.37	9.56	3.92
									1904,	88.3	89.8	1.93	7.90	10.00	4.07
LEINSTER.	1894,	85.2	87.4	2.26	10.10	10.25	5.97	CONNAUGHT.	1894,	74.7	78.6	1.52	8.75	9.93	4.82
	1895,	86.4	88.3	2.39	8.57	9.81	6.09		1895,	76.3	81.2	0.91	7.12	9.49	3.66
	1896,	86.2	89.3	2.59	9.21	9.94	5.51		1896,	76.8	81.6	1.50	7.36	7.88	4.16
	1897,	87.0	89.3	2.43	8.70	8.89	5.59		1897,	78.5	83.5	0.61	6.56	9.01	3.10
	1898,	87.4	90.3	2.03	8.01	9.39	5.46		1898,	79.6	85.7	0.90	6.40	9.32	3.48
	1899,	89.2	91.1	2.31	7.91	8.60	5.64		1899,	81.0	87.9	0.77	5.29	9.08	4.22
	1900,	89.3	91.7	1.79	6.88	8.78	5.38		1900,	81.2	88.6	0.64	4.65	8.92	3.25
	1901,	88.8	91.9	1.87	6.98	9.12	5.77		1901,	82.4	88.5	0.43	5.20	8.33	3.75
	1902,	90.6	92.1	1.61	6.00	8.74	5.76		1902,	82.4	88.3	0.65	4.12	7.24	3.04
	1903,	90.7	92.4	2.02	6.96	8.28	5.26		1903,	83.8	88.3	0.64	4.80	7.94	3.10
	1904,	91.2	93.5	1.63	6.49	8.13	5.22		1904,	85.8	92.2	0.63	4.19	8.31	3.00
MUNSTER.	1894,	86.0	86.9	1.45	7.16	9.29	4.71								
	1895,	84.9	87.3	1.18	6.06	9.06	4.33								

In proportion to population at all ages, the marriages registered were most numerous in the province of Ulster, in which, however, the rate was only 5·6 per 1,000 of the population, according to the Census of 1901; Leinster comes next with 5·5 per 1,000; Munster third, with 4·7 per 1,000; and Connaught last, the rate being 4·2 per 1,000.

The highest County, or County Borough, marriage rate (7·7 per 1,000 of the population) was in the County Borough of Dublin; and the lowest 3·3 in Clare County. Between these the most favourable rates were 7·5 for the County Borough of Belfast, 5·8 for Dublin County, and 5·7 for Londonderry County and County Borough; and the least so 3·7 for Longford County, 3·8 for Galway County, and 3·9 for Queen's County.

BIRTHS.

The births registered during the year 1904 numbered 103,811—53,155 boys and 50,656 girls, or 104·9 of the former to every 100 of the latter—the rate afforded in proportion to the estimated population being 1 in 42·4, or 23·6 per thousand, which is 0·5 above the average rate per 1,000 for the ten years, 1894-1903.

Of the 103,811 children whose births were registered in Ireland during the year 1904, 101,177, or 97·5 per cent. were legitimate, and 2,634, or 2·5 per cent., were illegitimate, being 0·1 under the corresponding average per-centages for the preceding 10 years. These results compare favourably with the returns for most other countries.

The number of male children born in wedlock during the year was 51,819 and of female, 49,358, being 105·0 of the former to every 100 of the latter; of the illegitimate children 1,336 were males, and 1,298 females, or 102·9 boys to 100 girls.

The per-centage of children born in Ulster who were illegitimate, was 3·4; in Leinster, 2·6; in Munster, 2·2; and in Connaught 0·7, as appears from Table VII.

TABLE VII.—The Per-centage of **Legitimate** and of **Illegitimate** Births registered in Ireland during the years 1900-1904 by Provinces.

Provinces	Proportion per cent. of Legitimate Births.					Proportion per cent. of Illegitimate Births.				
	1900	1901	1902	1903	1904	1900	1901	1902	1903	1904
IRELAND .	97·3	97·4	97·4	97·4	97·5	2·7	2·6	2·6	2·6	2·5
LEINSTER . .	97·5	97·3	97·2	97·4	97·4	2·5	2·7	2·8	2·6	2·6
MUNSTER . .	97·5	97·8	97·6	97·7	97·8	2·5	2·2	2·4	2·3	2·2
ULSTER . .	96·4	96·6	96·6	96·7	96·6	3·6	3·4	3·4	3·3	3·4
CONNAUGHT .	99·5	99·3	99·3	99·5	99·3	0·5	0·7	0·7	0·5	0·7

The total birth-rates for the respective provinces in 1904 were—for Leinster, 23·6 per 1,000 of the population in 1901; Munster, 22·5; Ulster, 24·4; and for Connaught, 21·4.

The four highest birth-rates were in Dublin County Borough, 32·5; Belfast County Borough, 31·7; and Kerry County and Londonderry County and County Borough, 24·4. The lowest rates were Cavan County, 18·6; King's, 18·7; Roscommon County, 19·0; and Tipperary N.R., 19·2.

Of the total births, 51·7 per cent. were registered in the first six months of the year (182 days), and 48·3 per cent. in the second half of the year (184 days).

The number registered in the first quarter was 26,721; in the second, 26,916; in the third, 25,668; and in the fourth, 24,506.

DEATHS.

The number of deaths (79,513) registered during the year, is equal to 1 in 55, or 18·1 per 1,000 of the estimated population. The deaths of males amounted to 39,330, and those of females to 40,183, the rate per 1,000 males and 1,000 females, respectively, being 18·0 and 18·1.

The death-rate (18·1) is 0·6 above that for the year 1903, and 0·1 over the average rate for the preceding ten years.

According to custom valuable notes on the sanitary condition of their respective districts were furnished by many of the Registrars with their Quarterly Reports. These notes were published in the Quarterly Returns issued from this Department, and it is to be hoped that they received the serious attention of the various Local Authorities entrusted with the administration of the Public Health Acts.

The recorded death-rates for the four provinces show, that for Connaught to be 15·0; for Munster 16·7; for Ulster, 18·3; and for Leinster, 19·8 per 1,000 of their respective populations in 1901.

The following five County, or County Borough, areas have the lowest registered mortality:—Kerry County, 13·7; Mayo, 13·9; Leitrim, 14·3; Clare, 14·4; and Roscommon, 14·5.

Those having the highest rate are—Dublin County Borough, 26·0; Belfast County Borough, 21·2; Wexford County, 20·3; Armagh County, 20·0; and Tipperary S.R., 19·0.

The deaths registered in the first half of the year generally outnumber those in the second. Of the total deaths in 1904, 56·7 per cent. were registered in the six months, January to June inclusive; and 43·3 per cent. in the remaining six months of the year.

The deaths registered in each quarter are represented by the following annual rates:—First quarter, 22·1 per 1,000 of the population; second, 18·8; third, 14·8; and fourth, 16·5. The rate for the first quarter is 0·3 above, the third equal to, and the second and fourth, respectively, 0·1 below the corresponding average rates for the respective quarters in the ten years 1894-1903.

It will be seen from the table on pp. 162–171, *that of the* 79,513 *deaths registered during the year,* 2,991 *took place in Infirmaries and General and Special Hospitals;* 1,468 *in Public Lunatic Asylums;* 10,709 *in Workhouses and Workhouse Hospitals; and* 64,345 *were of persons who died "At their Own Homes, &c."*

Of the total number of deaths, those in "Infirmaries and General and Special Hospitals" constitute 3·8 per cent., the per-centages for the four provinces varying from 0·6 in Connaught to 8·4 in Leinster. More than thirteen per cent. of the deaths registered occurred in Workhouses or Workhouse Hospitals, the respective per-centages for the provinces being—Leinster, 15·6; Munster, 18·2; Ulster, 10·1; and Connaught, 9·8.

DIAGRAM No. 2.—Mortality from Twenty-two of the Principal Causes of Death, in Ireland, in the year 1904.

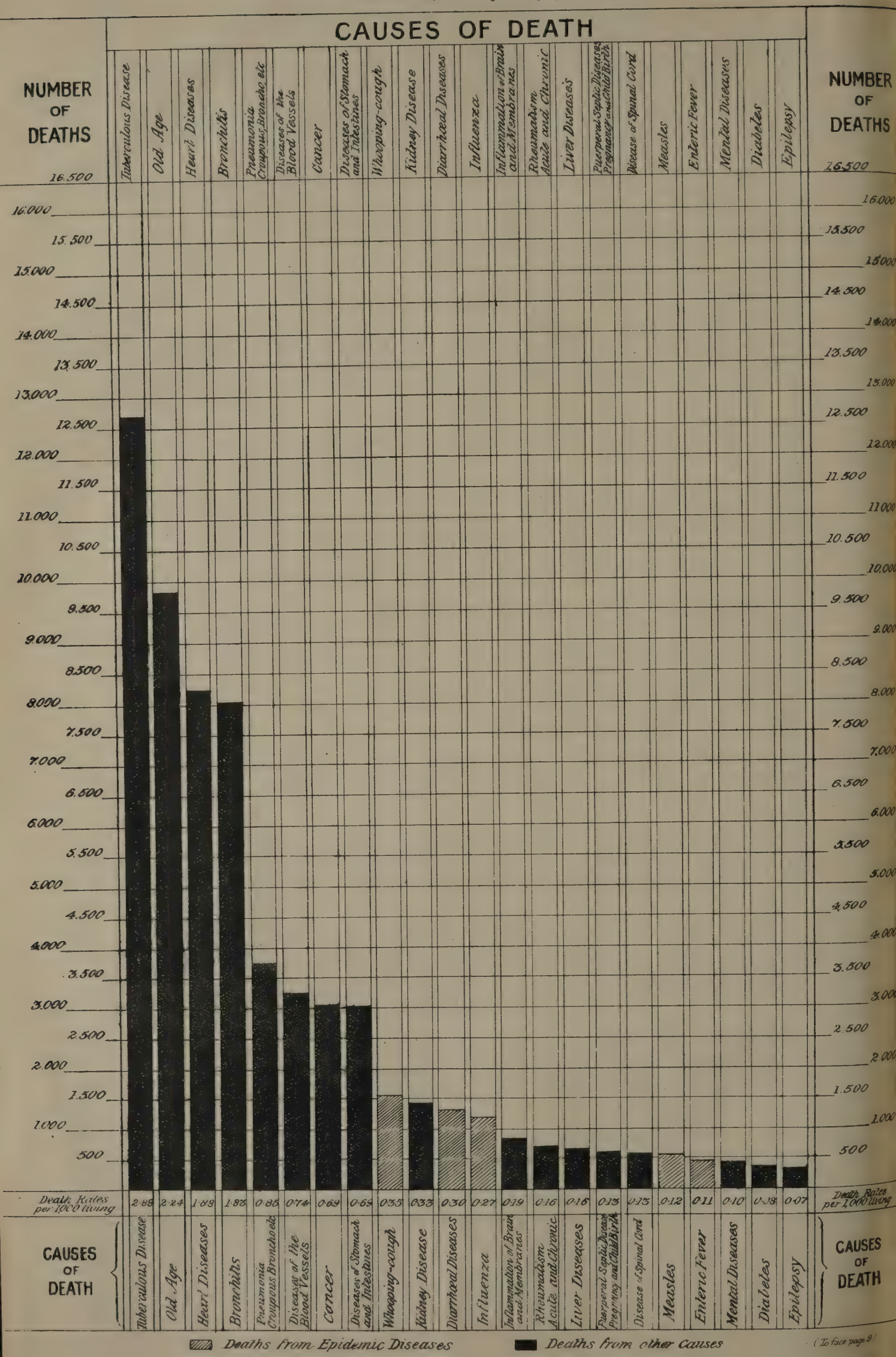

(To face page 9.)

TABLE VIII.—Showing, by QUARTERLY PERIODS, the number of BIRTHS and DEATHS registered in Ireland in each of the eleven years, 1894-1904, and the average number for the ten years, 1894-1903.

YEARS	BIRTHS.					DEATHS.				
	Quarter ending the last day of				Total.	Quarter ending the last day of				Total.
	March.	June.	Sept.	Dec.		March.	June.	Sept.	Dec.	
1894, . . .	27,830	27,662	24,802	25,060	105,354	26,769	21,370	16,566	18,823	83,528
1895, . . .	27,724	27,599	26,182	24,608	106,113	26,033	22,304	17,018	19,040	84,395
1896, . . .	27,267	28,108	26,482	25,784	107,641	21,129	19,161	16,128	19,282	75,700
1897, . .	28,157	27,525	26,206	24,776	106,664	26,012	21,860	17,503	18,464	83,839
1898, . . .	27,099	27,751	26,142	24,465	105,457	24,443	22,384	17,222	18,355	82,404
1899, . .	25,871	27,595	25,745	24,689	103,900	21,836	20,932	17,636	19,295	79,699
1900, . . .	26,373	27,058	24,983	23,045	101,459	31,202	22,045	16,161	18,198	87,606
1901, . . .	25,940	26,166	25,142	23,728	100,976	23,265	21,468	16,754	17,632	79,119
1902, . . .	25,838	26,604	25,173	24,248	101,863	21,647	20,492	16,157	19,380	77,676
1903, . . .	25,763	26,634	25,017	24,417	101,831	23,040	20,263	15,835	18,220	77,358
Average for ten years, 1894–1903	26,786	27,270	25,588	24,482	104,126	24,537	21,228	16,698	18,669	81,132
1904, . . .	26,721	26,916	25,668	24,506	103,811	24,344	20,740	16,296	18,133	79,513
Equivalent annual rate per 1,000 living:—										
Average, 1894–1903,	23·8	24·2	22·7	21·8	23·1	21·8	18·9	14·8	16·6	18·0
1904, . . .	24·3	24·5	23·3	22·3	23·6	22·1	18·8	14·8	16·5	18·1

CAUSES OF DEATH.

The arrangement of the Causes of Death adopted in this Report is that of the official Nomenclature of Diseases, 1896, with some modifications which have been approved of after consultation with the Royal College of Physicians of Ireland and with the Registrars-General of England and Wales and of Scotland.

Diagram No. 2, facing this page, shows the relative mortality from twenty-two of the principal causes of death in Ireland in the year 1904. The highest numbers of deaths were from all forms of tuberculous disease, 12,694; from *old age*, 9,842; from heart diseases, 8,272; and from bronchitis, 8,052, represented by rates of 2·88, 2·24, 1·88, and 1·83 per 1,000 of the estimated population.

GENERAL DISEASES.

Small-pox.—There were sixteen deaths from small-pox registered for the whole of Ireland during the year 1904, and of these deaths 13 were of males and 3 were of females; of the total deaths, 13 were registered in the Province of Ulster, 8 being in the Registrar's District of Ballylesson, in Lisburn Union, where the small-pox hospital for the County Borough of Belfast is situate; two deaths were registered in Armagh Union; and in each of the Unions of Irvinestown, Limavady, and Lurgan one death from small-pox occurred. In the Province of Connaught there were three deaths, which occurred in the Union of Westport.

The Provinces of Leinster and Munster were free from any record of mortality from the disease for the year 1904.

As regards the seasonal distribution of the 16 deaths, 4 were registered in March Quarter, 2 in June Quarter, 4 in September Quarter, and 6 in December Quarter.

The number of deaths from small-pox which were registered in Ireland in the 10 years preceding 1904 are given in Table IX., page 10. It may there be seen that with the exception of the years 1894, 1895, and 1903, the country was almost free from mortality from small-pox, the deaths registered in the above-mentioned years being 72, 146, and 40 respectively.

The Abstracts on pages 138 and 139 contain certain information with reference to the state of vaccination of the 16 persons who succumbed to small-pox. Four were stated to be vaccinated in infancy, their ages at death being, respectively, 24, 35, 40, and 68 years; 10 were reported never vaccinated; and concerning the condition of two persons it was considered doubtful whether they were vaccinated or not.

The following TABLE (IX.) shows (1) the Number of Deaths from All Causes, and from

with the Average Annual Number for the ten years 1894-1903 ; and (2) the respective

NOTE.—In this Table the figures for the years 1902, 1903, and 1904
The figures for the years 1894-1901 have been

YEAR.	Total Number of Deaths.	CAUSES OF DEATH. A.—GENERAL DISEASES. Small-pox.	Measles.	Scarlet Fever.	Typhus.	Influenza.	Whooping-cough.	Diphtheria.	*Pyrexia** (origin uncertain).	Enteric Fever.	Diarrhœal Diseases.	Puerperal Septic Diseases.	Pneumonia (all forms).	Tuberculous Phthisis and *Phthisis.*	Tuberculous Meningitis.	Tuberculous Peritonitis and *Tabes Mesenterica.*
(1.) NUMBER																
1894, . .	88,528	72	1,215	599	233	2,032	1,242	381	161	783	1,155	463	3,727	9,626	611	958
1895, . .	84,395	146	301	590	192	1,896	1,047	305	122	760	1,709	330	3,613	9,768	1,159	924
1896, . .	75,700	4	516	752	129	729	1,040	323	133	716	1,563	258	3,271	9,051	1,131	799
1897, . .	83,839	3	1,070	522	121	1,535	1,851	339	79	998	1,841	237	3,710	9,748	1,158	1,023
1898, . .	82,404	—	316	325	228	2,277	1,588	373	100	1,284	2,018	188	3,550	9,678	1,210	1,073
1899, . .	79,699	1	1,532	205	117	1,716	988	379	73	890	2,303	219	3,079	9,480	1,242	1,047
1900, . .	87,606	1	640	245	128	4,677	689	362	79	769	1,772	236	3,824	10,076	749	1,026
1901, . .	79,119	2	459	205	92	1,381	1,123	376	86	829	1,692	230	3,566	9,549	661	1,027
1902, . .	77,676	1	1,076	186	83	1,258	1,002	421	52	613	1,130	220	3,606	9,400	647	615
1903, . .	77,358	40	686	210	77	1,553	1,062	375	46	480	1,095	233	3,496	9,559	748	529
Average—ten years 1894-1903,	81,192	27	781	384	140	1,905	1,168	363	93	812	1,628	261	3,544	9,594	932	902
1904, . .	79,513	16	522	204	53	1,184	1,551	317	48	466	1,318	216	3,755	9,833	740	513
(2.) RATES PER 100,000 OF																
1894, . .	1820.1	1.6	26.5	13.0	5.1	44.3	27.1	8.3	3.5	17.1	25.2	10.1	81.2	209.7	13.3	20.9
1895, . .	1850.8	3.2	6.6	12.9	4.2	41.6	23.0	6.7	2.7	16.7	37.5	7.2	79.2	214.2	25.4	20.3
1896, . .	1666.7	0.1	11.4	16.6	2.8	16.0	22.9	7.1	2.9	15.8	34.4	5.7	72.0	199.3	24.9	17.6
1897, . .	1850.8	0.1	23.6	11.5	2.7	33.9	40.9	7.5	1.7	22.0	40.6	5.2	81.9	215.2	25.6	22.6
1898, . .	1823.7	—	7.0	7.2	4.9	50.4	35.1	8.3	2.2	28.4	44.7	4.2	78.6	214.2	26.8	23.7
1899, . .	1770.1	0.0	34.0	4.5	2.6	38.1	21.9	8.4	1.6	19.8	51.1	4.9	68.4	210.6	27.6	23.3
1900, . .	1960.5	0.0	14.3	5.5	2.9	104.7	15.4	8.1	1.8	17.2	39.7	5.3	85.6	225.5	16.8	22.9
1901, . .	1779.7	0.0	10.3	4.6	2.1	31.1	25.3	8.5	1.9	18.6	38.1	5.2	80.2	214.8	14.9	23.1
1902, . .	1752.5	0.0	24.3	4.2	1.9	28.4	22.6	9.5	1.2	13.8	25.5	5.0	81.3	212.1	14.6	13.9
1903, . .	1752.7	0.9	15.5	4.8	1.8	35.2	24.1	8.5	1.0	10.9	24.8	5.3	79.2	216.6	16.9	12.0
Average—ten years 1894-1903,	1802.8	0.6	17.3	8.5	3.1	42.4	25.8	8.1	2.0	18.0	36.2	5.8	78.8	213.2	20.7	20.0
1904,	1806.2	0.4	11.9	4.6	1.2	26.9	35.2	7.2	1.1	10.6	29.9	4.9	85.3	223.4	16.8	11.7

* Called "Simple Continued Fever" in Reports for previous years.

each of the Principal Causes registered in Ireland during each of the eleven years 1894-1904,

Rates per 100,000 of the estimated Population represented by those numbers.

are in accordance with the Official Nomenclature of Diseases, 1896.
adjusted as far as possible. See page 9—Causes of Death.

CAUSES OF DEATH.																	
			B.—Diseases of Special Organs.								C.	D.	E.—Violent Deaths.				
			Diseases of														
Other Forms of Tuberculosis, Scrofula.	Carcinoma, Sarcoma, Cancer, Malignant Disease.	*Other General Diseases.*	Nervous System.	Heart.	Blood Vessels.	Respiratory System. (exclusive of Pneumonia).	Digestive System.	Urinary System.	Pregnancy and Childbirth.	*Other Diseases of Special Organs.*	*Other Specified Diseases.*	Causes Ill-defined or not Specified.	Accidental.	Homicidal.	Suicidal.	Execution.	Year.
of Deaths.																	
948	2,375	2,616	4,758	8,687		10,412	3,765	1,549	403	826	.	22,008	1,731	50	138	1	1894.
982	2,296	2,613	4,451	9,351		10,335	3,816	1,606	439	654	.	22,903	1,875	59	152	1	1895.
1,017	2,437	2,582	4,144	8,192		7,965	3,744	1,442	421	652	.	20,713	1,798	49	129	—	1896.
1,089	2,635	2,718	4,062	8,315		9,147	3,730	1,563	458	569	.	23,279	1,861	50	128	—	1897.
1,026	2,657	2,606	3,868	8,555		8,549	3,579	1,573	372	572	.	22,851	1,779	67	145	2	1898.
1,059	2,654	2,535	4,048	9,449		9,180	3,719	1,593	382	548	.	19,198	1,896	36	128	3	1899.
1,008	2,717	3,036	4,705	10,011		11,333	3,651	1,687	414	578	.	21,178	1,817	79	118	1	1900.
1,098	2,893	2,933	4,338	10,660		9,804	4,065	1,818	394	645	.	17,258	1,766	40	127	2	1901.
1,175	2,861	3,339	4,624	7,701	3,141	10,038	4,001	1,788	415	583	.	15,915	1,597	40	145	3	1902.
1,344	3,048	3,628	4,467	8,132	3,246	9,451	3,964	1,807	340	540	.	15,370	1,639	47	144	2	1903.
1,075	2,657	2,861	4,347	9,544		9,621	3,803	1,643	404	617	.	20,067	1,776	52	135	1	Average 1894-1903.
1,608	3,055	3,578	4,549	8,272	3,262	9,686	4,083	1,922	367	556	.	15,959	1,675	51	150	4	1904.
the Estimated Population.																	
20.7	51.7	57.0	103.7	189.3		226.9	82.0	33.8	8.8	18.0	.	479.5	37.7	1.1	3.0	0.0	1894.
21.5	50.4	57.3	97.6	205.1		226.7	83.7	35.2	9.6	14.3	.	502.3	41.1	1.3	3.3	0.0	1895.
22.4	53.7	56.8	91.2	180.4		175.4	82.4	31.7	9.3	14.4	.	456.0	39.6	1.1	2.8	—	1896.
24.0	58.2	60.0	89.7	183.6		201.9	82.3	34.5	10.1	12.6	.	513.9	41.1	1.1	2.8	—	1897.
22.7	58.8	57.7	85.6	189.3		189.2	79.2	34.8	8.2	12.7	.	505.7	39.4	1.5	3.2	0.0	1898.
23.5	58.9	56.3	89.9	209.9		203.9	82.6	35.4	8.5	12.2	.	426.4	42.1	0.8	2.8	0.1	1899.
22.6	60.8	67.9	105.3	224.0		253.6	81.7	37.7	9.3	12.9	.	473.9	40.7	1.8	2.6	0.0	1900.
24.7	65.1	66.0	97.6	239.8		220.5	91.4	40.9	8.8	14.5	.	388.2	39.7	0.9	2.9	0.0	1901.
26.5	64.5	75.3	104.3	173.7	70.9	226.5	90.3	40.3	9.4	13.2	.	359.0	36.0	0.9	3.3	0.1	1902.
30.5	69.1	82.2	101.2	184.2	73.6	214.1	89.8	40.9	7.7	12.2	.	348.2	37.1	1.1	3.3	0.0	1903.
23.9	59.1	63.7	96.6	212.4		213.9	84.5	36.5	9.0	13.7	.	445.3	39.5	1.2	3.0	0.0	Average 1894-1903.
36.5	69.4	81.3	103.3	187.9	74.1	220.0	92.8	43.7	8.3	12.6	.	362.5	38.0	1.2	3.4	0.1	1904.

TABLE X.—Showing the Number of Deaths from All Causes, and from each of Certain Febrile or Epidemic Diseases registered in the several Provinces of Ireland during each of the ten years, 1895-1904; with the Rates per 100,000 of the Population.*

Localities, Years, &c.			Deaths from All Causes.	Small-pox.	Measles	Scarlet Fever (Scarlatina).	Typhus	Influenza.	Whooping Cough.	Diphtheria.	*Pyrexia* (origin uncertain	Enteric Fever.	Diarrhœal Diseases.
Provinces. No. of Deaths.	Leinster,	1895,	24,327	132	12	140	27	767	268	49	34	196	470
		1896,	21,219	4	21	242	18	243	212	52	42	224	526
		1897,	24,058	2	586	241	23	314	674	126	26	264	545
		1898,	23,524	.	25	156	19	934	408	100	29	277	602
		1899,	23,338	.	745	73	24	525	325	138	13	275	777
		1900,	25,157	.	212	84	29	1,135	210	118	19	192	535
		1901,	23,052	.	63	61	12	496	356	98	20	165	496
		1902,	22,483	.	461	91	14	299	188	159	14	190	360
		1903,	22,337	39	134	111	9	377	239	115	9	160	239
		1904,	22,794	.	223	77	8	296	431	97	11	127	440
	Munster,	1895,	19,204	.	20	106	67	279	270	47	29	133	331
		1896,	17,600	.	81	63	57	152	244	49	48	120	365
		1897,	18,520	.	196	77	39	188	278	60	13	127	361
		1898,	19,085	.	74	64	108	418	478	57	19	144	452
		1899,	17,991	.	458	44	55	258	217	35	17	123	541
		1900,	20,518	.	63	69	31	1,129	152	42	27	102	393
		1901,	17,667	.	46	86	28	207	193	70	17	92	368
		1902,	17,712	.	136	38	27	227	224	76	16	96	287
		1903,	17,304	1	137	32	25	246	293	72	8	87	247
		1904,	17,978	.	51	16	17	215	311	43	14	94	256
	Ulster,	1895,	31,090	14	220	298	55	693	393	183	27	361	820
		1896,	27,964	.	380	407	28	246	438	195	17	303	605
		1897,	30,987	.	241	166	25	776	618	139	18	566	848
		1898,	29,771	.	98	82	31	601	500	193	29	825	888
		1899,	29,353	1	297	76	12	622	349	185	20	438	918
		1900,	31,880	1	318	64	30	1,616	267	189	21	431	774
		1901,	29,482	2	335	54	19	438	520	199	42	511	764
		1902,	28,647	1	475	50	12	536	428	170	16	289	431
		1903,	28,648	.	325	51	16	636	408	148	18	206	561
		1904	29,036	13	218	74	14	407	672	132	16	213	561
	Connaught,	1895,	9,774	.	49	46	43	157	116	26	32	70	88
		1896,	8,917	.	34	40	26	88	146	27	26	69	67
		1897,	10,274	1	67	38	35	257	261	14	22	41	87
		1898,	10,024	.	119	23	65	324	202	23	23	38	76
		1899,	9,017	.	32	12	26	311	97	21	23	54	67
		1900,	10,051	.	47	28	38	797	60	13	12	44	70
		1901,	8,918	.	15	4	33	240	54	9	7	61	64
		1902,	8,834	.	4	7	30	196	162	16	6	38	52
		1903,	9,069	.	90	16	27	294	122	40	11	27	48
		1904,	9,705	3	30	37	14	266	137	45	7	32	61
Provinces. Rate per 100,000 of Population.*	Leinster	1895,	2,048.1	11.1	1.0	11.8	2.3	64.6	22.6	4.1	2.8	16.5	39·6
		1896	1,786.5	0.3	1.8	20.4	1.5	20.5	17.8	4.4	3.5	18.9	44·3
		1897,	2,025.5	0.2	47.7	20.3	1.9	26.4	56.7	10.6	2.2	22.2	45·9
		1898,	1,980.5	.	2.1	13.1	1.6	78.6	34.3	8.4	2.4	23.3	50·6
		1899,	1,958.2	.	62.5	6.1	2.0	44.1	27.3	11.6	1.1	23.1	65·2
		1900,	2,182.2	.	18.4	7.3	2.5	98.5	18.2	10.2	1.6	16.7	46·4
		1901,	1,999.6	.	5.5	5.3	1.0	43.0	30.9	8.5	1.7	14.3	43·0
		1902,	1,950.2	.	40.0	7.9	1.2	25.9	16.3	13.8	1.2	16.5	31·2
		1903,	1,937.6	3.4	11.6	9.6	0.8	32.7	20.7	10.0	0.8	13.9	20·7
		1904,	1,977.2	.	19.3	6.7	0.7	25.7	37.4	8.4	1.0	11.0	38·2
	Munster,	1895,	1,638.0	.	1.7	9.0	5.7	23.8	23.0	4.0	2.5	11.3	28·3
		1896	1,501.2	.	6.9	5.4	4.9	13.0	20.8	4.2	4.1	10.2	31·1
		1897	1,579.7	.	16.7	6.6	3.3	16.0	23.7	5.1	1.1	10.8	30·8
		1898,	1,627.9	.	6.3	5.5	9.2	35.7	40.8	4.9	1.6	12.3	38·6
		1899,	1,532.9	.	39.0	3.7	4.7	22.0	18.5	3.0	1.4	10.5	46.1
		1900,	1,906.5	.	5.9	6.4	2.9	104.9	14.1	3.9	2.5	9.5	36.6
		1901,	1,641.6	.	4.3	8.0	2.6	19.2	17.9	6.5	1.6	8.6	34·1
		1902,	1,645.8	.	12.6	3.5	2.5	21.1	20.8	7.1	1.5	8.9	26·7
		1903,	1,607.9	0.1	12.7	3.0	2.3	22.9	27.2	6.7	0.7	8.1	23·0
		1904,	1,670.5	.	4.7	1.5	1.6	20.0	28.9	4.0	1.3	8.7	23·8
	Ulster,	1895,	1,919.4	0.9	13.6	18.4	3.4	42.8	24.3	11.3	1.7	22.3	50·6
		1896,	1,726.4	.	23.5	25.1	1.7	15.2	27.0	12.0	1.0	18.7	37·4
		1897,	1,912.8	.	14.9	10.2	1.5	47.9	38.2	8.6	1.1	34.9	49·4
		1898,	1 837.9	.	6.1	5.1	1.9	37.1	30.9	11.9	1.8	50.9	54·9
		1899,	1,812.1	.	18.3	4.7	0.7	38.4	21.5	11.4	1.2	27.0	56·7
		1900,	2,014.1	0.1	20.1	4.1	1.9	102.1	16.9	11.9	1.3	27.2	48·9
		1901,	1,862.6	0.1	21.2	3.4	1.2	27.7	32.9	12.6	2.7	32.3	48·3
		1902,	1,809.9	.	30.0	3.2	0.8	33.9	27.0	10.7	1.0	18.3	27·2
		1903,	1,809.9	.	20.5	3.2	1.0	40.2	25.8	9.4	1.1	13.0	35·4
		1904,	1,834.4	0.8	13.8	4.7	0.9	25.7	42.5	8.3	1.0	13.5	35·4
	Connaught,	1895,	1,348.6	.	6.8	6.3	5.9	21.7	16.0	3.6	4.4	9.7	12·1
		1896,	1,230.3	.	4.7	5.5	3.6	12.1	20.1	3.7	3.6	9.5	9·2
		1897,	1,417.5	0 1	9.2	5.2	4.8	35.5	38.8	1.9	3.0	5.7	12·0
		1898,	1,383.1	.	16.4	3.2	9.0	44.7	27.9	3.2	3.2	5.2	10·5
		1899,	1,253.2	.	4.4	1.7	3.6	43.2	13.5	2.9	3.2	7.5	9·3
		1900,	1,553.6	.	7.3	4.3	5.9	123.2	9.3	2.0	1.9	6.8	10·9
		1901,	1,378.5	.	2.3	0.6	5.1	37.1	8.3	1.4	1.1	9.4	9·9
		1902,	1,365.6	.	0.6	1.1	4.6	30.3	25.0	2.5	0.9	5.9	8·0
		1903	1,401.8	.	13.9	2.5	4.2	45.4	18.9	6.2	1.7	4.2	7·4
		1904,	1,500.2	0.5	4.6	5.7	2.2	41.1	21.2	7.0	1.1	4.9	9·4

*The rates for the years 1895-9 for the Provinces are based on the Census of 1891, those for the years 1900-1904 on the Census of 1901. See (*) Note on page 3

Regarding the responsibility of the physician who certifies to the deaths of persons from small-pox, the following extract from Dr. Tatham's letter to the Registrar-General for England and Wales, in his Annual Report for the year 1903, is worthy of perusal :—

"In order that full particulars might be accessible regarding the influence of vaccination on small-pox, it were greatly to be desired that in certifying deaths from small-pox medical practitioners should specify the patient's condition with respect to vaccination—say by one or other of the following phrases, as the case may be :—(1) No evidence of vaccination ; (2) Vaccination in infancy only—number of scars ; (3) Vaccination only after infection by small-pox ; (4) Stated to have been vaccinated, but no scars. If the patient has been re-vaccinated, the date of re-vaccination should be given where possible."

Measles.—The deaths from measles numbered 522—males 252 and females 270—corresponding to a rate of 0·12 per 1,000 of the estimated population of Ireland, the average rate for the years 1894-1903 being 0·17 per 1,000.

Of the 522 deaths, there were 457 of children under 5 years of age (of males 224, and of females 233).

Deaths from measles in the Provinces were registered as follows :—In Leinster, 223 deaths ; in Munster, 51 deaths ; in Ulster, 218 deaths ; and in Connaught, 30 deaths.

Of the total deaths from measles 403, or about 77 per cent., were registered in the following Unions :—Belfast (201) ; Dublin North (55) ; Dublin South (134), and Enniscorthy (13). A retrospect of the 10 years which precede that under notice shows that in the years 1894, 1897, 1899 and 1902, the deaths from measles amounted to over 1,000, being 1,215, 1,070, 1,532, and 1,076 respectively ; and in the years 1895, 1898, and 1901 the deaths from measles were under 500, being 301, 316 and 459 respectively.

From Table X. it may be observed that for the Province of Leinster the highest death rate for measles in the decennial period (1895-1904) was 0.63 per 1,000 in the year 1899, and that the lowest death rate in that period for Leinster was 0·01 per 1,000 in the year 1895. In Munster the highest rate (0·39 per 1,000) was recorded in the year 1899, and the lowest rate (0·02 per 1,000) in the year 1895 ; in Ulster the highest rate for the decennium was recorded in the year 1902, namely, 0·30 per 1,000, and the lowest (0·06 per 1,000) in 1898 ; while in Connaught the highest rate (0·16 per 1,000) afforded by deaths from measles was recorded in the year 1898, and the lowest rate (0·01 per 1,000) in 1902.

Scarlet Fever.—The deaths from scarlet fever numbered 204, being 6 under the number in 1903, and 180 under the average for the 10 years 1894-1903. The highest rate recorded in the decennial period was 0·17 per 1,000 in the year 1896, and the lowest annual rate was 0·04 per 1,000 of the estimated population of Ireland in the year 1902.

Of the deaths from scarlet fever, 106 were those of males, and 98 were of females.

The deaths of 97 children under 5 years of age (about 47·5 of the total) were recorded.

One or more deaths from scarlet fever were reported from 31 Counties and County Boroughs, but in the Counties of Carlow, Kerry, Tipperary S.R. and Leitrim, no death was registered during the year. There were 23 deaths in Dublin County Borough, 20 in Belfast County Borough, 21 in the County of Mayo, 18 in Wexford, 11 in Galway, and 10 in the County and County Borough of Cork.

From Table X. it appears that in the Provinces the number of deaths from scarlet fever was, respectively, in Leinster 77, in Munster 16, in Ulster 74, and in Connaught 37.

Typhus.—A retrospect of three decennial periods, namely, 1871-1880, 1881-1890, and 1891-1900, reveals a largely reduced mortality from typhus. In the first of these decades 7,495 deaths were registered from this disease, in the second 5,457, and in the third 1,904 deaths were registered ; in each of the 4 years commencing with the year 1901 the deaths from typhus were 92, 83, 77 and 53, respectively, the latter figure being the lowest that has ever been recorded in Ireland.

Particulars concerning the deaths in 1904 as regards ages, sexes and the Unions, Counties and Provinces in which they were registered, will be found in the Abstracts at the conclusion of this Report, commencing with page 138.

Influenza.—Prior to the year 1889 the mortality from "influenza" was not one of the principal features of the Vital Statistics of Ireland, the annual average number of deaths, thus assigned, from the year 1864 to the year 1890, being 103 ;

however, from, and including, the year 1890, to the period now the subject of review the mortality from influenza has become a formidable, although irregular, factor in augmenting the mortality rate of Ireland; the deaths recorded in the year 1904 were, in number, 1,184, being far more numerous than deaths from any of the principal epidemic diseases, excepting whooping-cough (1,551) in that period; the 1,184 deaths are equivalent to an annual rate of 0·27 per 1,000 of the estimated population of Ireland. For the four Provinces, the annual rates based on their respective Census (1901) populations were :—Leinster 0·26 per 1,000, Munster 0·20 per 1,000, Ulster 0·26 per 1,000, and Connaught 0·41 per 1,000. Deaths from influenza varied from 7 (the lowest number) in the County Clare, and 9 in each of the Counties of Louth and Fermanagh, to 86 deaths in the County of Donegal, 93 in the County of Galway, and 97 deaths (the highest number of deaths from influenza registered in any County in the year 1904) in Cork County and Cork County Borough.

In the following Unions, or Superintendent Registrar's Districts, 20 or more deaths from influenza were registered, viz. :—In Dublin North 47; in Belfast 45; in Galway 41; in Dublin South 36; in Cork 31; 28 in each of Magherafelt and Swineford Unions; 27 in Dungannon; 26 in each of the Unions of Inishowen and Oughterard; 24 in Downpatrick; 23 in Mohill; 22 in Boyle; 21 in Dingle; and 20 in Tullamore Union. In 20 Unions there was no record of death from influenza.

A perusal of the Abstract Tables dealing with deaths by diseases, sexes and ages, will show that no age period is exempt from the effects of the disease. Out of the total (1,184) there were 144 deaths of children under 5 years of age (of males 85 and of females 59).

Whooping-cough.—The deaths from whooping-cough, amounting to 1,551 (of males 689 and of females 862) were equal to a rate of 0·35 per 1,000 of the population, estimated to the end of June 1904; the deaths of males, numbering 689, equal a rate of 0·32 per 1,000 males living, and the deaths of females, numbering 862, equal a rate of 0·39 per 1,000 females living. The average annual rate for the decennium, 1894-1903, is 0·26 per 1,000; the highest rate recorded in that decennial period was in the year 1897, when it was 0·41 per 1,000, and the lowest recorded rate during that period was in the year 1900, viz., 0·15 per 1,000. Of the total deaths (1,551), there were 1,451 of children under 5 years of age (of males 649, and of females 802), and of the deaths of children under 5 years of age (1,451) there were 685 of infants under 1 year—of males 338 and of females 347.

There were 431 deaths from whooping-cough in the province of Leinster, corresponding to an annual death rate of 0·37 per 1,000 of the Census (1901) population; there were 311 deaths in Munster, equal to a rate of 0·29 per 1,000; in Ulster there were 672 deaths, with a rate of 0·43 per 1,000; and in Connaught the deaths (137) represent an annual rate of 0·21 per 1,000.

The distribution of the deaths from whooping-cough varied from 285 deaths in Belfast County Borough, 217 in Dublin County Borough, 103 in Cork County and County Borough, 79 in Limerick County and County Borough, 76 in the County Down, and 74 in each of the Counties of Antrim and Galway, to 2 deaths in Louth, 4 deaths in each of the Counties of Kilkenny and Leitrim, 5 in Cavan, 6 in Westmeath, and 8 in the County of Fermanagh.

Diphtheria.—The deaths from diphtheria, including deaths certified as membranous croup, varied in the decennium (1894-1903) from 305 in the year 1895, to 421 in the year 1902. The number for the year 1904 is very close to the lowest record of the preceding ten years, being 317 deaths (of males 161 and of females 156). Of the total (317) there were 171 deaths of children under 5 years of age, 94 being of males and 77 of females.

In the Province of Leinster the number of deaths from diphtheria was 97, in Munster 43, in Ulster 132, and in Connaught 45.

About twenty per cent. of the deaths from diphtheria were registered in the County Boroughs of Dublin and Belfast, 32 deaths being registered in each of the two principal cities in Ireland. There were 24 deaths registered in the County Down, 21 in Londonderry County (including Londonderry County Borough), 18 in the County Mayo, 17 in the County Antrim, and 14 in Cork County (including Cork County Borough). The lowest recorded mortality from diphtheria is in Meath County, where only one death was registered, in Louth and Westmeath two deaths each, and three deaths each in King's County, County Limerick (including Limerick County Borough), and County Waterford (including Waterford County Borough).

TABLE XI.—Showing, by Provinces, Counties, &c., the number of Deaths from Influenza at each of five Age-Periods registered in Ireland during the year 1904, with the rate per 10,000 of the population* represented by the deaths at all ages.

Provinces, Counties, &c.		Population in 1901.	No. of Deaths from Influenza. Age-Periods. Under 10 Years.	10 and under 20	20 and under 35	35 and under 55	55 and Upwards.	Total.	Rate per 10,000 of Population.*
Leinster Province:									
Carlow County,	Males,	19,009	..	1	..	..	9	10	4·2
	Females,	18,739	..	..	2	1	3	6	
Dublin ,,	Males,	71,398	3	1	..	..	6	10	1·8
	Females,	86,170	2	..	1	2	13	18	
Dublin County Borough,	Males,	140,388	3	..	6	6	19	34	2·3
	Females,	150,250	4	..	..	11	18	33	
Kildare County,	Males,	34,703	1	..	1	2	7	11	2·7
	Females,	28,863	..	..	..	3	3	6	
Kilkenny ,,	Males,	40,095	..	..	4	3	8	15	3·8
	Females,	39,064	2	1	1	3	8	15	
King's ,,	Males,	31,065	1	1	1	4	7	14	4·3
	Females,	29,122	4	1	2	..	5	12	
Longford ,,	Males,	23,814	1	..	..	1	5	7	3·4
	Females,	22,958	2	..	..	4	3	9	
Louth ,,	Males,	32,666	..	..	1	..	3	4	1·4
	Females,	33,154	...	..	..	1	4	5	
Meath ,,	Males,	34,757	4	..	1	1	7	13	3·4
	Females,	32,740	..	1	1	..	8	10	
Queen's ,,	Males,	29,694	1	..	..	2	3	6	1·9
	Females,	27,723	..	..	..	..	5	5	
Westmeath ,,	Males,	31,880	2	..	2	2	4	10	2·8
	Females,	29,749	..	..	..	2	5	7	
Wexford ,,	Males,	51,756	2	2	1	1	6	12	1·8
	Females,	52,348	1	1	..	1	4	7	
Wicklow, ,,	Males,	30,584	..	..	1	1	8	10	2·8
	Females,	30,240	1	1	..	..	5	7	
Total,	Males,	571,809	18	5	18	23	92	156	2·6
	Females,	581,020	16	5	7	28	84	140	
Munster Province:									
Clare County	Males,	57,386	..	..	..	..	2	2	0·6
	Females,	54,948	..	1	1	1	2	5	
Cork County and Co. Borough	Males,	202,297	11	3	5	7	23	49	2·4
	Females,	202,314	5	4	1	8	30	48	
Kerry County,	Males,	84,427	7	..	..	3	10	20	2·5
	Females,	81,299	4	1	2	3	11	21	
Limerick Co. and Co. Borough	Males,	72,456	2	..	2	4	6	14	1·6
	Females,	73,642	3	1	3	2	1	10	
Tipperary, North Riding	Males,	34,513	1	..	4	..	5	10	2·2
	Females,	33,302	..	..	..	..	5	5	
Tipperary, South Riding	Males,	46,886	..	1	..	3	7	11	1·9
	Females,	45,531	..	..	3	1	3	7	
Waterford Co. and Co. Borough	Males,	43,005	1	..	2	..	3	6	1·5
	Females,	44,182	1	1	..	1	4	7	
Total,	Males,	540,970	22	4	13	17	56	112	2·0
	Females,	535,218	13	8	10	16	56	103	
Ulster Province:									
Antrim County,	Males,	94,087	3	1	3	1	8	16	1·8
	Females,	102,003	3	3	..	2	12	20	
Armagh ,,	Males,	59,773	..	1	1	5	8	15	2·2
	Females,	65,619	..	..	..	4	8	12	
Belfast Co. Borough,	Males,	161,616	2	..	1	4	9	16	1·2
	Females,	187,564	4	..	3	4	15	26	
Cavan County,	Males,	50,087	2	..	..	2	10	14	2·7
	Females,	47,454	1	..	2	1	8	12	
Donegal ,,	Males,	86,444	5	1	4	6	26	42	5·0
	Females,	87,278	7	1	1	7	28	44	
Down ,,	Males,	97,869	3	..	1	2	21	27	3·1
	Females,	108,020	5	..	3	9	19	36	
Fermanagh ,,	Males,	33,231	1	..	..	1	2	4	1·4
	Females,	32,199	1	..	..	..	4	5	
Londonderry County and Co. Borough.	Males,	69 089	2	..	..	2	11	15	2·8
	Females,	75,315	3	2	1	5	15	26	
Monaghan County	Males,	37,108	3	..	..	..	6	9	2·4
	Females,	37,503	2	..	2	..	5	9	
Tyrone ,,	Males,	74,290	3	2	3	4	16	28	3·9
	Females,	76,277	2	1	2	7	19	31	
Total,	Males,	763,594	24	5	13	27	117	186	2·6
	Females,	819,232	28	7	14	39	133	221	
Connaught Province:									
Galway County	Males,	97,923	6	2	3	6	26	43	4·8
	Females,	94,626	6	3	4	6	31	50	
Leitrim ,,	Males,	35,098	8	..	..	1	9	18	5·2
	Females,	34,245	5	1	1	2	9	18	
Mayo ,,	Males,	97,564	10	2	..	5	19	36	3·8
	Females,	101,602	6	2	4	6	22	40	
Roscommon ,,	Males,	51,233	1	..	..	1	9	11	2·3
	Females,	50,558	..	..	..	..	12	12	
Sligo ,,	Males,	41,849	3	...	3	..	13	19	4·5
	Females,	42,234	1	4	3	2	9	19	
Total,	Males,	323,667	28	4	6	13	76	127	4·1
	Females,	323,265	18	10	12	16	83	139	
Total of Ireland,	Males,	2,200,040	92	18	50	80	341	581	2·7
	Females,	2,258,735	75	30	43	99	356	603	

* See note (*) on page 3.

In the Abstracts commencing with page 138, it may be seen that four deaths from membranous laryngitis (non-diphtheritic), 268 deaths from croup (not spasmodic or membranous), and 23 deaths which were stated to be due to laryngismus stridulus, were registered in the year 1904.

Enteric Fever.—The annual death rate from enteric fever (typhoid fever) which for the year 1903 was 0·109 per 1,000 of the estimated population, and the lowest that had been recorded in Ireland, further declined in the year 1904 to 0·106 per 1,000. In the year 1898, the rate for enteric fever was 0·28 per 1,000, which is the highest rate for Ireland that has been published in the annals of the Vital Statistics of the country. The rate for 1904 represents the deaths of 466 persons (of males 245 and of females 221). There were 113 deaths (of males 68, and of females 45) of persons between the ages of 25 and 35 years; this number is over 24 per cent of the total deaths from enteric fever. The mortality recorded from this disease at the earlier periods of life was, for children under 5 years, 24 deaths, and for those between the ages of 5 and 10 years 33 deaths. The rates representing the mortality for the provincial areas of Ireland were—for Leinster 0·11 per 1,000, for Munster 0·09 per 1,000, for Ulster 0·13 per 1,000, and for Connaught 0·05 per 1,000.

In the County Boroughs of Dublin and Belfast the deaths registered from enteric fever were, respectively, 67 and 115, being collectively 39 per cent of the total deaths from enteric fever. In the Counties of Cork, Limerick, and Londonderry, which severally contain the County Boroughs, the deaths from enteric fever were 47, 14, and 13, respectively. Among the other Counties there were 16 deaths in Tyrone, 15 in each of Antrim and Down, 13 in Armagh, and 11 deaths in each of the County Donegal and County Kerry. The counties with the least number of deaths registered from enteric fever were—Carlow (1), Kilkenny (2), Queen's County (2), Longford (3), Meath (3), Wicklow (3), and Fermanagh (3).

Forty-eight deaths were classified as *Pyrexia* (origin uncertain), which include those returned as *simple fever*, *continued fever*, or *ill-defined fever*.

TABLE XII.—Showing for the year 1904 the Deaths from the several forms of **Fever** at each Age-Period with the proportion to the number of the living at each Age represented thereby.

Age-Periods.	Deaths from Fever.												
	Typhus.			Typhoid or Enteric.			* *Pyrexia* (Origin uncertain).			Total.			No. of Deaths to 100,000 of the Living at same age.
	M.	F.	Total	M.	F.	Total	M.	F.	Total	M.	F.	Total	
Under 5 years old	—	1	1	9	15	24	8	2	10	17	18	35	8·01
5 and under 10	—	—	—	15	18	33	2	5	7	17	23	40	8·98
10 ,, 15	1	1	2	18	18	36	1	1	2	20	20	40	8·81
15 ,, 20	2	7	9	31	38	69	2	1	3	35	46	81	17·35
20 ,, 25	1	5	6	43	39	82	1	1	2	45	45	90	20·52
25 ,, 35	6	5	11	68	45	113	—	2	2	74	52	126	19·44
35 ,, 45	4	5	9	29	20	49	2	1	3	35	26	61	12·80
45 ,, 55	6	5	11	15	16	31	4	2	6	25	23	48	11·76
55 ,, 65	2	1	3	13	7	20	3	2	5	18	10	28	8·08
65 ,, 75	—	—	—	4	4	8	3	4	7	7	8	15	7·96
75 and upwards	—	1	1	—	1	1	1	—	1	1	2	3	3·25
Total	22	31	53	245	221	466	27	21	48	294	273	567	12·88

Diarrhœal Diseases.—The deaths which were assigned to epidemic diarrhœa, infective enteritis, to *diarrhœa* (not otherwise defined), and to dysentery, are grouped under the head of diarrhœal diseases. The total number of deaths classified in this manner was 1,318. This figure does not include deaths which were returned as being caused by *gastro-enteritis* (293) and enteritis (not epidemic) 391. (Neither of the latter terms should be used to describe deaths which have been caused by epidemic or infective diarrhœa). Of the deaths (1,318) from diarrhœal diseases, 360 were returned as epidemic or infective diarrhœa (of males 187 and of females 173), 923 were classified to *diarrhœa* (not otherwise defined), 459 of the latter being deaths of males, and 464 of females; and 35 deaths were returned as being caused by dysentery (of males 18 and of females 17).

* Called "Simple Continued Fever" in Reports for previous years.

TUBERCULOSIS.

DIAGRAM No. 3.—Showing the Death-rate in Ireland, as compared with England and Scotland, during each of the forty-one years 1864-1904.

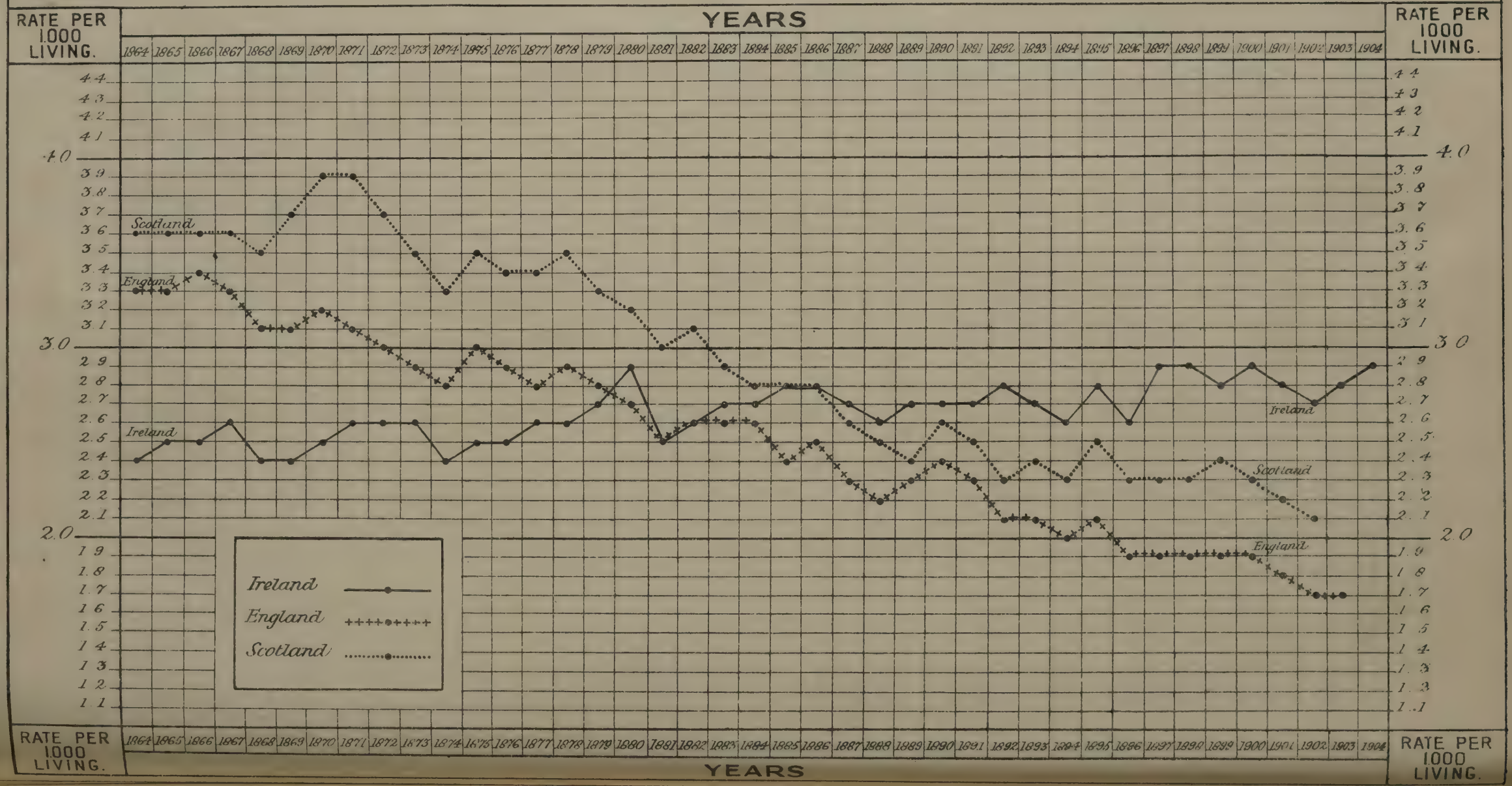

The destructive effect of this group of disease upon infant life appears from observations of the figures in the Abstracts, commencing on page 138; from these it appears that 968, or more than 73 per cent. of the total (1,318), were of children under 5 years of age. On further inquiry into the Abstracts it is seen that the County Boroughs of Dublin and Belfast, and the 4 counties containing County Boroughs account for 784 of the total deaths, this figure being more than 59 per cent. of the total mortality from diarrhœal diseases.

Table IX, page 10, shows the rate for diarrhœal diseases for the year 1904, to be 0·30 per 1,000 (29·9 per 100,000). The average rate for the 10 years (1894-1903) 0·36 per 1,000 (36·2 per 100,000), and the rate in the year 1903 to be 0·25 per 1,000 (24·8 per 100,000). From Table X, page 12, it will be observed that the provincial death rates for diarrhœal diseases in 1904 were, respectively, for Leinster 0·38 per 1,000, for Munster 0·24 per 1,000, for Ulster 0·35 per 1,000, and for Connaught, 0·09 per 1,000 of the Census (1901) population of each of these areas.

Rabies, Hydrophobia.—There has not been a record of death from rabies in Ireland since the year 1898.

Septicæmia, Septic Intoxication, Pyæmia (not puerperal), *etc.*—From the Abstracts it appears that erysipelas caused the deaths of 126 persons (of males 73 and of females 53); septicæmia, septic intoxication caused 87 deaths (of males 51 and of females 36); and 23 males were reported to have died from pyæmia, as well as 10 females from the same cause.

Puerperal Septic Diseases.—The deaths in this group are returned as puerperal septicæmia, puerperal pyæmia, phlegmasia alba dolens, and *puerperal fever* (the latter term should be avoided, as being indefinite). The deaths were returned thus:—From puerperal septicæmia 137, from puerperal pyæmia 6, from phlegmasia alba dolens 10, from *puerperal fever* 63, making a total of 216 deaths of women from septic conditions, consequent on pregnancy and childbirth. Further reference is made to the deaths of women from puerperal septic diseases in the paragraph concerning the deaths of women which occur from the accidents of childbirth, other than those caused by septic conditions.

Pneumonia—The records for the year 1904 are the first in which lobar pneumonia, broncho pneumonia, and *pneumonia* (not defined) are placed in a group with epidemic pneumonia, among the General Diseases, these having been in previous years classified with the diseases of the respiratory system. This course was adopted, following the Registrar-General for England and Wales, and with the approval of the President and Fellows of the Royal College of Physicians of Ireland.

The deaths in the group above-mentioned amounted to 3,755, representing a rate of 0·85 per 1,000 of the estimated population, as against a rate of 0·79 per 1,000 in the year 1903, and an average rate of 0·79 for the 10 years (1894-1903). The deaths were returned as follow:—From lobar pneumonia 124 (of males 71 and of females 53); from broncho-pneumonia 1,139 (of males 614 and of females 525); from epidemic pneumonia 3 deaths (of males 2 and of females one death); and from *pneumonia* (not defined) 2,489 deaths (of males 1,475 and of females 1,014).

TUBERCULOUS DISEASE.

It is a grave responsibility which devolves on me to report to Your Excellency that the death rate from the aggregate of all forms of Tuberculous disease, has again reached the maximum of 2·9 per 1,000 of the population of Ireland, estimated to the 30th June, 1904.

From Table XIV. it appears that this high rate was also reached in the years 1880, 1897, 1898, and 1900.

The annual rate of 2·9 per 1,000 represents the deaths of 12,694 persons (of males 6,257 and of females 6,437) during the year.

The death rates for the provincial areas from all forms of tuberculous disease were for Leinster 3·3 per 1,000, for Munster 2·8 per 1,000, for Ulster 2·9 per 1,000, and for Connaught 2·0 per 1,000.

In the County Boroughs of Dublin and of Belfast, the rates for deaths from all forms of tuberculous disease were, respectively, 4·7 per 1000 and 4·1 per 1,000 of the estimated populations of these cities; and for the counties containing the County Boroughs of Cork,

TABLE XIII.—Deaths of Women in Ireland in 1904 definitely returned as either caused by or associated with Pregnancy or Childbearing.*

Causes of Death.	All Ages	Ages. 15—	20—	25—	35—	45 and upwards
Total,	682	7	68	352	246	9
Measles,	1	.	.	1	.	.
German Measles,	2	.	1	1	.	.
Influenza,	4	.	.	1	3	.
Enteric Fever,	1	.	.	1	.	.
Gonorrhœa,	1	.	.	.	1	.
Tetanus,	1	.	.	.	1	.
Puerperal Septicæmia,	137	3	12	87	34	1
Puerperal Pyæmia,	6	.	1	2	3	.
Phlegmasia Alba Dolens,	10	.	1	8	1	.
Puerperal Fever,	63	.	12	33	17	1
Lobar Pneumonia,	1	.	.	1	.	.
Broncho-Pneumonia,	3	.	1	1	1	.
Pneumonia (not defined),	10	.	.	5	5	.
Tuberculous Phthisis,	2	.	.	2	.	.
Phthisis (not otherwise defined),	9	.	2	3	4	.
General Tuberculosis,	1	.	.	1	.	.
Delirium Tremens,	1	.	.	1	.	.
Rheumatism and Endocarditis,	1	.	.	1	.	.
Carcinoma,	1	.	.	1	.	.
Anæmia,	6	.	1	4	1	.
Meningitis, Inflammation of Brain,	3	.	1	1	1	.
Epilepsy,	1	.	.	1	.	.
Valvular Disease, Endocarditis,	12	.	.	8	4	.
Dilatation of Heart and Fatty Heart,	2	.	.	.	2	.
Heart Disease (not specified),	7	.	.	5	2	.
Apoplexy, Hemiplegia,	1	.	.	1	.	.
Bronchitis,	1	.	.	1	.	.
Other Diseases of Respiratory System,	2	.	.	2	.	.
Diseases of Stomach,	6	.	1	3	2	.
Gastro-Enteritis,	1	.	.	1	.	.
Intestinal Obstruction,	1	.	.	.	1	.
Cirrhosis of Liver,	1	.	.	.	1	.
Acute Nephritis,	5	.	.	5	.	.
Chronic Bright's Disease,	9	.	1	5	3	.
Tumour of Uterus,	1	.	.	1	.	.
Abortion, Miscarriage,	14	.	2	4	8	.
Puerperal Mania,	10	.	2	3	5	.
Puerperal Convulsions,	49	1	11	21	16	.
Placenta Prævia, Flooding,	120	.	6	53	58	3
Other Accidents of Pregnancy and Childbirth,	174	3	13	82	72	4
Other Causes,	1	.	.	1	.	.

* These deaths are included in the general tables of Causes of Death.

DIAGRAM No. 4.—Showing the relative percentage of mortality from the principal forms of Tuberculous Disease in Ireland, during the year 1904.

TOTAL—Males and Females.



MALES.



FEMALES.

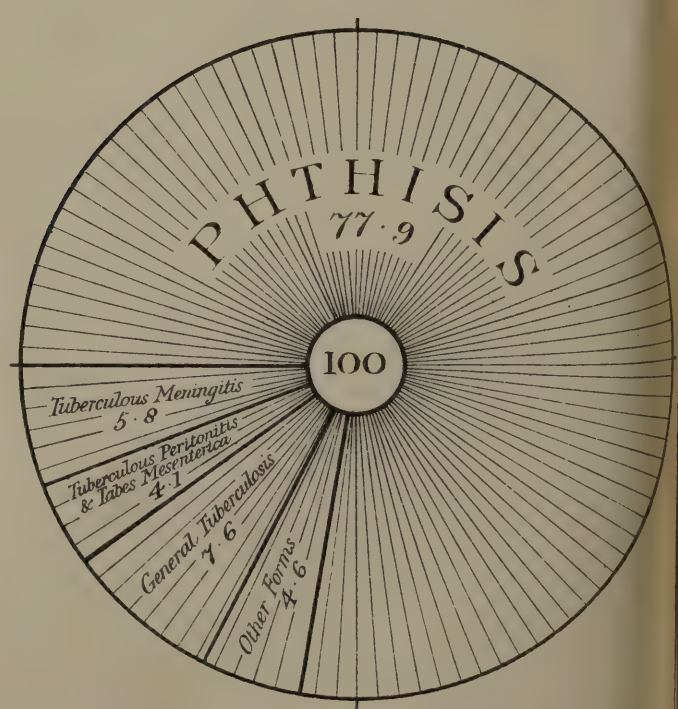

(To face page 19)

Limerick, Londonderry, and Waterford, the rates for all forms of the disease were, respectively, 3·4 per 1,000, 3·0 per 1,000, 2·8 per 1,000, and 3·1 per 1,000 of the populations of these counties, according to the Census of 1901.

It may be here observed that the deaths from this disease in Ireland, in the aggregate, amount to 16 per cent of the total deaths from all causes for the year 1904.

Details regarding the ages, the sexes, and distribution of the deaths by Provinces, Counties and Unions, are given in the Abstracts, commencing on page 138 of this Report.

The deaths from all forms of tuberculous disease are arranged under certain headings, and an examination of Table XIV and of the Abstracts shows that there were 9,833 deaths (of males 4,817 and of females 5,016), in Ireland from tuberculous phthisis and *phthisis*, the total (9,833) representing a rate of 2·23 per 1,000 of the estimated population ; there were 740 deaths from tuberculous meningitis (of males 370 and of females 370 deaths), the total of both sexes being equal to an annual death-rate of 0·17 per 1,000 of the estimated population ; there were 275 deaths (of males 131 and of females 144) from tuberculous peritonitis ; and 238 deaths from *tabes mesenterica* (of males 115 and of females 123) were returned—the deaths from tuberculous peritonitis and *tabes mesenterica*, combined, amounting to 513, equivalent to an annual death-rate of 0·12 per 1,000 of the estimated population ; there were 1,608 deaths from other forms of tuberculosis, *scrofula*, which collectively represent a rate of 0·37 per 1,000 of the estimated population of Ireland.

In addition to the information which is given in the Abstracts and in Tables IX. and XIV in the Text relating to the mortality from tuberculous disease in Ireland, I have the honour to bring under your Excellency's notice the diagrammatic methods which I have adopted to give prominence to this important, but undesirable, feature in the mortality records of the country. In Diagram No. 2, facing page 9, the column representing the mortality from tuberculous disease is seen to tower above the columns representing the 21 other principal causes of death.

In Diagram No. 3, facing page 17 a comparison is shown of the rates representing the total deaths from all forms of tuberculous disease in Ireland, as compared with England and Scotland, from the year 1864 to the year 1904. It will be observed from this diagram that while in England the rate has fallen from 3·3 per 1,000 for the year 1864 to 1·7 per 1,000 of the population for the year 1903, and while in Scotland the rate has fallen from 3·6 per 1,000 in 1864 to 2·1 per 1,000 in 1902, in Ireland the death-rate from all forms of tuberculous disease has risen from 2·4 per 1,000 of the population in 1864 to 2·7 in 1902, to 2·8 in 1903, and to 2·9 per 1,000 in the year 1904.

In Diagram No. 4, facing this page I have shown according to the graphic method the percentage relation of the deaths from the principal groups of tuberculous disease to each other, as well as the percentage relations for the deaths in each group, of males and of females respectively. The following statement gives similar information in tabular form :—

GROUPS.	Number of deaths in each group to every 100 deaths from all forms of Tuberculous Disease recorded in Ireland in 1904.		
	Males.	Females.	Total.
1. Tuberculous Phthisis, Phthisis .	77·0	77·9	77·5
2. Tuberculous Meningitis . .	5·9	5·8	5·9
3. Tuberculous Peritonitis, Tabes Mesenterica	3·9	4·1	4·0
4. General Tuberculosis . . .	7·6	7·6	7·6
5. Tuberculosis of other Organs, Scrofula	5·6	4·6	5·0
Totals . . .	100·0	100·0	100·0

From the foregoing statement it appears that, of the total deaths registered from tuberculous disease, 77·5 per cent. were from the pulmonary form of the malady, and that the percentage among males (77·0) was a little lower than among females, the percentage of the latter deaths being 77·9. The corresponding percentage for deaths from tuberculous meningitis was 5·9, for males the same, and for females 5·8.

TABLE XIV.—Showing the Number of Deaths from the following causes, viz., Tuberculous Phthisis and Phthisis Tuberculous Meningitis, Tuberculous Peritonitis and Tabes Mesenterica, Other Forms of Tuberculosis Scrofula, and from all causes, registered in Ireland in each of the thirty-four years 1871–1904, with the Rate per 1,000 of Estimated Population represented by (*a*) Deaths from the above-mentioned forms of Tuberculosis, (*b*) Deaths from All Causes; and the per-centage of total Deaths caused by the tuberculous diseases referred to.

Years.	Number of Deaths from				Total Deaths from all the foregoing causes.		Total Deaths from all causes.		Per-centage of Deaths caused by the Diseases named in Columns 2, 3, 4, and 5.
	Tuberculous Phthisis and Phthisis.	Tuberculous Meningitis.	Tuberculous Peritonitis and Tabes Mesenterica.	Other Forms of Tuberculosis, Scrofula.	Number.	Rate per 1,000 of Estimated Population.	Number.	Rate per 1,000.	
(1)	(2)	(3)	(4)	(5)	(6)	(7)	(8)	(9)	(10)
1871 . . .	10,427	1,222	1,279	871	13,799	2.6	88,348	16.4	15.6
1872 . . .	10,430	1,073	1,419	1,000	13,922	2.6	97,294	18.1	14.3
1873 . . .	10,341	1,089	1,464	1,029	13,923	2.6	97,537	18.3	14.3
1874 . . .	9,416	1,015	1,174	960	12,565	2.4	91,961	17.4	13.7
1875 . . .	10,240	1,076	1,159	890	13,365	2.5	98,114	18.6	13.6
1876 . . .	10,092	1,118	1,249	870	13,329	2.5	92,324	17.5	14.4
1877 . . .	10,433	1,121	1,244	977	13,775	2.6	93,543	17.7	14.7
1878 . . .	10,406	1,077	1,508	923	13,914	2.6	99,629	18.9	14.0
1879 . . .	10,619	1,127	1,444	988	14,178	2.7	105,089	20.0	13.5
1880 . . .	11,124	1,158	1,678	985	14,945	2.9	102,906	19.8	14.5
Average for 10 years, 1871-80,	10,352.8	1,107.6	1,361.8	949.3	13.771.5	2.6	96,674.5	18.3	14.3
1881 . . .	10,027	935	1,166	870	12,998	2.5	90,035	17.5	14.4
1882 . . .	10,258	1,005	1,062	782	13,107	2.6	88,500	17.3	14.8
1883 . . .	10,775	978	1,120	923	13,796	2.7	96,223	19.2	14.3
1884 . . .	10,583	1,014	1,064	801	13,462	2.7	87,154	17.5	15.4
1885 . . .	10,709	1,066	1,047	828	13,650	2.8	90,712	18.4	15.0
1886 . . .	10,694	1,007	1,120	859	13,680	2.8	87,292	17.8	15.6
1887 . . .	10,329	954	1,047	826	13,156	2.7	88,585	18.2	14.8
1888 . . .	9,812	896	997	824	12,529	2.6	85,892	17.9	14.6
1889 . . .	9.951	815	1,055	827	12,648	2.7	82,908	17.4	15.2
1890 . . .	10,176	788	918	907	12,789	2.7	85,850	18.2	14.9
Average for 10 years, 1881-90,	10,331.4	945.8	1,059.6	844.7	13,181.5	2.7	88,315.6	17.9	14.9
1891 . . .	10,038	824	950	1,018	12,830	2.7	85,999	18.4	14.9
1892 . . .	10,048	886	1,116	931	12,981	2.8	90,044	19.4	14.4
1893 . . .	9,869	855	971	993	12,687	2.8	82,821	18.0	15.3
1894 . . .	9,626	611	958	948	12,143	2.6	83,528	18.2	14.5
1895 . . .	9,768	1,159	924	982	12,833	2.8	84,395	18.5	15.2
1896 . . .	9,051	1,131	799	1,017	11,998	2.6	75,700	16.7	15.8
1897 . . .	9,748	1,158	1,023	1,089	13,018	2.9	83,839	18.5	15.5
1898 . . .	9,678	1,210	1,073	1,026	12,987	2.9	82,404	18.2	15.8
1899 . . .	9,480	1,242	1,047	1,059	12,828	2.8	79,699	17.7	16.1
1900 . . .	10,076	749	1,026	1,008	12,859	2.9	87,606	19.6	14.7
Average for 10 years, 1891-1900,	9,738.2	982.5	988.7	1,007.0	12,716.4	2.8	83,603.5	18.3	15.2
1901 . . .	9,549	661	1,027	1,098	12,335	2.8	79,119	17.8	15.6
1902 . . .	9,400	647	615	1,175	11,837	2.7	77,676	17.5	15.2
1903 . . .	9,559	748	529	1,344	12,180	2.8	77,358	17.5	15.7
Average for 3 years, 1901-3,	9,502.6	685.3	723.7	1,205.7	12,117.3	2.8	78,051.0	17.6	15.5
Average for 33 years, 1871-1903	10,082.8	982.3	1,099.1	958.4	13,122.6	2.7	88,487.5	18.1	14.8
1904 . . .	9,833	740	513	1,608	12,694	2.9	79,513	18.1	16.0

For tuberculous peritonitis and *tabes mesenterica* the percentage was 4·0 ; for males 3·9, and for females 4·1 per cent.

The percentage for general tuberculosis was the same in each division, namely, 7·6, and for other forms of tuberculous disease the percentages were—for total deaths, for deaths of males, and deaths of females, 5·0, 5.6 and 4·6, respectively.

The Diagram, No. 5, facing page 21 represents the seasonal distribution of all deaths (as registered during each quarter) from tuberculous disease, showing the relation which the deaths of males and of females, from four principal groups, bear to each other in each quarter of the year. The information which this diagram affords is also given in the following Tabular Statements A, B and C.

[TABULAR STATEMENT A.

DIAGRAM No. 5.—Showing by Quarters the relative mortality from all forms of Tuberculous Disease; also the relative mortality in each quarter from certain groups of Tuberculous Disease in Ireland, in the year 1904.

TOTAL—Males and Females.



MALES.

FEMALES.



TABULAR STATEMENT A.—Showing by Quarterly Periods the relative mortality represented by Deaths of all Persons registered in Ireland from the principal groups of Tuberculous Disease, and the percentage mortality in each group to the total number of deaths from all forms of Tuberculous Disease registered during the Year 1904.

GROUPS.	March Quarter.	June Quarter.	September Quarter.	December Quarter.	Year 1904.
1. Tuberculous Phthisis, Phthisis	21·4	22·5	17·1	16·5	77·5
2. Tuberculous Meningitis .	1·8	1·7	1·2	1·2	5·9
3. Tuberculous Peritonitis, Tabes Mesenterica . . .	1·0	1·2	1·0	0·8	4·0
4. Other forms of Tuberculous Disease . . .	3·1	3·7	3·0	2·8	12·6
Totals . .	27·3	29·1	22·3	21·3	100·0

From the above it appears that in June quarter the number of deaths from tuberculous phthisis and *phthisis* to every 100 deaths from all forms of tuberculous disease recorded in Ireland in 1904 was 22·5, in March Quarter 21·4, in September Quarter 17·1, and in December Quarter 16·5; that the percentage for tuberculous meningitis was 1·8 in March Quarter, 1·7 in June Quarter, and 1·2 in each of September and December Quarters; that the corresponding percentage for tuberculous peritonitis and *tabes mesenterica*, was 1·2 in June Quarter, 1·0 in each of the March and September Quarters, and 0·8 in the December Quarter of the year; and that for the total deaths from other forms of tuberculous disease the percentage in June Quarter was 3·7, in March it was 3·1, in September Quarter it was 3·0, and in December it was 2·8.

TABULAR STATEMENT B.—Showing by Quarterly Periods the relative mortality represented by Deaths of Males registered in Ireland from the principal groups of Tuberculous Disease, and the percentage mortality in each group to the total number of deaths from all forms of Tuberculous Disease registered during the Year 1904.

GROUPS.	March Quarter.	June Quarter.	September Quarter.	December Quarter.	Year 1904.
1. Tuberculous Phthisis, Phthisis	21·6	22·8	16·1	16·5	77·0
2. Tuberculous Meningitis .	1·7	1·7	1·3	1·2	5·9
3. Tuberculous Peritonitis, Tabes Mesenterica . . .	1·2	1·0	1·0	0·7	3·9
4. Other forms of Tuberculous Disease . . .	3·5	3·9	3·0	2·8	13·2
Totals . .	28·0	29·4	21·4	21·2	100·0

From the above it appears that in the June Quarter the deaths of males from tuberculous phthisis and *phthisis* were 22·8 per cent. of the total deaths of males from all forms of the disease recorded in Ireland in 1904, 21·6 per cent. in the March Quarter, 16·5 per cent. in the December Quarter, and 16·1 per cent. in the September Quarter of the year; that the deaths from tuberculous meningitis of males in each of the March and June Quarters were 1·7 per cent. of the total deaths of males from all forms of tuberculous disease, and that in the September and December Quarters the percentages of these deaths were 1·3 and 1·2 respectively; that the deaths from tuberculous peritonitis and *tabes mesenterica* in March Quarter were 1·2 per cent. of the total deaths of males from tuberculous disease, 1·0 per cent. in each of the June and September Quarters, and 0·7 per cent. in the December Quarter of the year; and that the deaths of males in the June Quarter from other forms of tuberculous disease were 3·9 per cent. of the total deaths of males from all forms of tuberculous disease, 3·5 per cent. in the March Quarter, 3·0 in the September Quarter, and 2·8 per cent. in the December Quarter of the year.

[TABLE XV.

TABULAR STATEMENT C.—Showing by Quarterly Periods the relative mortality represented by Deaths of Females registered in Ireland from the principal groups of Tuberculous Disease and the percentage mortality in each group to the total number of deaths from all forms of tuberculous disease registered during the Year, 1904.

GROUPS.	March Quarter.	June Quarter.	September Quarter.	December Quarter.	Year 1904.
1. Tuberculous Phthisis, Phthisis	21·1	22·3	18·0	16·5	77·9
2. Tuberculous Meningitis .	1·8	1·7	1·2	1·1	5·8
3. Tuberculous Peritonitis, Tabes Mesenterica . . .	0·9	1·3	1·0	0·9	4·1
4. Other forms of Tuberculous Disease . . .	2·8	3·5	3·0	2·9	12·2
Totals . .	26·6	28·8	23·2	21·4	100·0

From Tabular Statement C. it appears that in the June Quarter of 1904, the deaths of females from tuberculous phthisis and *phthisis* were 22·3 per cent. of the total deaths of females from all forms of tuberculous disease recorded in Ireland in 1904, 21·1 per cent. in March Quarter, 18·0 per cent. in the September Quarter, and 16·5 in the December Quarter; that the deaths of females from tuberculous meningitis in the March Quarter, were 1·8 per cent. of the total deaths of females from tuberculous disease ; 1·7 per cent. in the June Quarter, 1·2 per cent. in the September Quarter, and 1·1 per cent. in the December Quarter of the year ; that the deaths from tuberculous peritonitis and *tabes mesenterica* were 1·3 per cent. in the June Quarter, 1·0 per cent. in the September Quarter, and 0·9 per cent. in each of the March and December Quarters of the year, and that the deaths from other forms of tuberculous disease were in the June Quarter 3·5 per cent. in the September Quarter 3·0 per cent., in the December Quarter 2·9 per cent., and in the March Quarter 2·8 per cent. of the total deaths from tuberculous disease registered during the year 1904.

Malignant Disease.—The deaths which are returned as having been caused by carcinoma, sarcoma, and cancer (not otherwise defined) are included under the general heading "malignant disease." The total number of deaths thus assigned in 1904 was 3,055 (of males 1,376, and of females 1,679). Of these, 826 deaths (of males 336 and of females 490) were returned as having been caused by some form of carcinomatous growth ; 125 deaths (of males 62 and of females 63) were due to sarcoma ; and 2,104 deaths (of males 978 and of females 1,126) were returned as having been caused by cancer (not defined).

The rate which represents the total deaths from malignant disease (0·694 per 1,000) was the highest rate as yet recorded for Ireland, the rate for the preceding year (1903) being 0·691 per 1,000. From Table IX. it will be seen that, with the exception of the death rates for the years 1895 and 1902, which show a slight decline as compared with the years immediately preceding, the death rate from malignant disease has risen steadily from 0·517 per 1,000 (51·7 per 100,000) in the year 1894 to 0·694 per 1,000 (69·4 per 100,000) in the year 1904. The actual increase of the deaths in the year 1904 over the number in 1903 was 7.

The rates which represent the total deaths for males and females, respectively, are for males, 0·631 per 1,000 and for females, 0·756 per 1,000. The Abstracts on pages 142 and 143 show the deaths from malignant disease by sexes and age periods. From examination of these figures it appears that comparatively few deaths from malignant disease occur before the age of 35 years (the number of deaths of males under 35 years being 57, and of females under 35 years being 63). If these deaths be omitted from the respective totals of the males and females who died from malignant disease, and calculations based upon the estimated number of males and females in the population, and also the estimated number of males and females taken separately, it will be found that the total deaths from malignant disease are equal to a rate of 1·9 per 1,000 persons living, aged 35 years and upwards; and that taking the sexes separately the death rate for males is 1·8 per 1,000 living aged 35 years and upwards, and for females living aged 35 years and upwards the death rate is 2·1 per 1,000 of the estimated population.

Table XV., page 22, gives the deaths from cancer by age-periods, sexes, and by the parts of the body affected.

TABLE XV.—Showing the Deaths registered from Malignant Diseases* in Ireland during the Year 1904, by Sexes, Ages, and parts affected.

PARTS AFFECTED.	MALES. Ages at Death. Under 20	20—	25—	35—	45—	55—	65—	75 and upwards	TOTAL	FEMALES. Ages at Death. Under 20	20—	25—	35—	45	55—	65—	75 and upwards	TOTAL	Total Males and Females
NERVOUS SYSTEM—																			
Brain,	1	.	1	.	1	1	.	.	4	.	.	1	3	1	1	.	.	6	10
ORGANS OF SPECIAL SENSE—																			
Eye,	.	.	.	.	.	2	4	2	8	1	.	.	1	.	3	1	3	9	17
Ear,	.	.	.	.	.	2	5	8	15	.	.	.	1	.	1	.	.	2	17
CIRCULATORY & RESPIRATORY SYSTEMS—																			
Larynx, Trachea,	.	.	.	.	2	6	2	.	10	.	.	3	2	2	2	2	1	12	22
Lungs,	.	.	.	.	1	.	.	.	1	.	.	.	.	1	.	.	.	1	2
DIGESTIVE SYSTEM—																			
Parotid,	.	.	.	.	.	4	2	3	9	1	.	.	.	.	1	.	.	2	11
Mouth,	.	.	.	.	5	4	8	3	20	.	.	.	.	1	2	1	.	4	24
Tongue,	.	.	.	7	12	27	21	5	72	.	1	.	.	1	2	3	1	8	80
Pharynx, Throat,	.	2	.	3	8	15	12	3	43	.	.	.	2	6	6	3	1	18	61
Œsophagus,	.	.	.	2	5	14	13	2	36	.	.	2	5	9	5	1	5	27	63
Stomach,	1	2	15	30	88	136	119	27	418	.	2	6	37	73	132	90	35	375	793
Intestine,	.	1	2	7	11	21	20	8	70	.	.	2	7	19	28	22	4	82	152
Rectum,	.	.	4	5	10	27	27	8	81	.	.	4	9	18	28	24	2	85	166
Liver, Gall Bladder,	1	1	3	9	22	50	63	17	166	.	1	6	17	46	80	50	25	225	391
Pancreas,	.	.	.	.	5	2	3	1	11	.	.	.	1	4	3	4	2	14	25
Peritoneum,	.	.	1	.	.	.	1	.	2	.	1	.	1	1	3	2	.	8	10
LYMPHATIC & OTHER GLANDS—																			
Neck,	1	.	.	5	14	12	14	11	57	.	.	.	1	4	8	2	2	17	74
Axilla,	1	.	.	1	.	2	.	1	5	.	.	1	.	.	1	.	.	2	7
Groin,	.	.	.	.	1	1	1	1	4	.	.	.	.	.	2	2	.	4	8
Mediastinum,	1	.	.	.	1	.	.	1	3	.	.	.	1	.	1	1	.	3	6
Mesentery,	.	.	.	2	.	.	.	.	2	1	.	.	2	2	5	2	.	12	14
Spleen,	.	1	.	.	.	2	.	.	3	.	.	.	.	.	.	1	.	1	4
Thyroid,	.	.	.	1	.	.	.	.	1	.	.	.	1	1	1	1	1	5	6
URINARY SYSTEM—																			
Kidney,	1	.	.	.	.	2	1	.	4	.	.	.	.	1	1	1	.	3	7
Bladder, Urethra,	.	.	.	2	2	8	4	3	19	.	.	.	1	3	.	2	1	7	26
Prostate,	.	.	.	.	.	1	4	2	7	.	.	.	.	.	.	.	.	.	7
GENERATIVE AND MAMMARY ORGANS—																			
Penis, Testis	.	1	1	1	3	2	7	4	19	.	.	.	.	.	.	.	.	.	19
Ovary,	.	.	.	.	.	.	.	.	.	1	.	1	4	8	5	1	1	21	21
Uterus,	.	.	.	.	.	.	.	.	.	.	.	6	33	70	66	26	5	206	206
Breast,	.	.	.	.	3	2	1	.	6	.	.	11	55	68	71	50	27	282	288
Others,	.	.	.	.	.	.	.	.	.	.	.	.	.	4	3	4	3	14	14
LOCOMOTOR SYSTEM, &c. (Bones, Joints, Muscles, etc.)—																			
Shoulder,	.	.	.	.	.	.	2	1	3	.	.	.	.	1	2	.	1	4	7
Arm, Leg,	6	1	3	.	5	6	8	11	40	.	.	1	3	4	17	11	8	44	84
Skull,	.	.	.	1	.	.	.	.	1	1	.	1	.	.	3	2	2	9	10
Rib, Sternum,	.	.	.	.	1	1	.	.	2	.	.	.	.	.	.	2	.	2	4
Spinal Column,	1	.	.	.	.	1	.	.	2	.	.	.	.	.	.	.	.	.	2
Jaw,	.	.	.	4	8	15	19	12	58	1	.	.	1	4	5	7	1	19	77
INTEGUMENTARY SYSTEM—																			
Face,	.	.	1	2	2	11	23	19	58	.	.	1	2	7	14	15	15	54	112
Nose,	.	.	.	.	.	1	.	4	5	.	.	.	.	.	1	1	2	4	9
Lip,	.	.	1	3	5	8	27	17	61	.	.	.	.	.	2	4	5	11	72
NOT CLASSIFIED—																			
Abdomen,	.	.	1	4	5	7	5	3	25	1	.	3	4	12	14	13	5	52	77
Thorax,	.	.	.	.	.	.	.	.	.	.	.	.	.	.	.	.	1	1	1
Pelvis,	.	.	.	.	.	.	.	.	.	.	.	1	.	2	.	1	.	4	4
Others,	.	.	.	3	2	3	5	2	15	.	.	.	2	2	3	3	2	12	27
PART NOT STATED,	1	.	.	2	1	.	5	1	10	.	.	1	.	.	4	1	2	8	18
TOTAL,	15	9	33	94	223	396	426	180	1,376	7	5	51	196	375	526	356	163	1,679	3,055
DEATHS FROM CANCER PER 10,000 LIVING OF THE SAME AGE,	0.16	0.42	1.04	4.05	11.56	23.60	44.60	39.80	6.31	0.08	0.22	1.55	8.01	17.42	29.40	38.27	34.57	7.56	6.94

* Including Carcinoma, Sarcoma, and Cancer, Malignant Disease.

Alcoholism.—The deaths directly attributed to delirium tremens and chronic alcoholism (including the violent deaths of 22 persons who accidentally met their fate when under the effects of alcohol) numbered 212. These do not include 7 deaths attributed to acute alcoholic poisoning, information concerning which is contained in Table XVI., page 25. Of the 212 deaths, 161 were of males and 51 were of females. It is generally believed that this figure is not an index to the effect of the abuse of alcoholic beverages on the mortality of the country, as many of the deaths which are attributed to certain diseases of local incidence are, without doubt, due to the misuse, or excessive use, of alcoholic stimulants.

Rheumatism.—There were 127 deaths from rheumatic fever, acute rhematism, (of males 60 and of females 67); there were 49 deaths attributed to *rheumatism of heart*—of males 24 and of females 25; chronic rheumatism accounted for the deaths of 189 males and 286 females; and the deaths of 26 males and 44 females were attributed to rheumatic arthritis or rheumatic gout.

Gout.—Of 20 deaths which were due to gout, 13 were those of males and 7 were those of females,

Diabetes Mellitus.—In the course of the year there were 359 deaths from diabetes registered (of males 203 and of females 156) as compared with 288 deaths in 1902, and 307 deaths in 1903. The deaths of males 45 years and upwards numbered 126, and of females 98; thus the number of deaths (224) of males and females at 45 years and upwards is over 60 per cent. of the total mortality from the disease.

Diseases of Special Organs.

Meningitis.—There were 822 deaths from inflammation of the brain or its membranes; of these 412 were of males and 410 were of females. The deaths from meningitis of children under 5 years of age numbered 356, or over 43 per cent. of the total. There were 178 deaths of boys under 5 years of age—a number equal to a rate of 0·8 per 1,000 boys living under 5 years of age; the deaths of girls under 5 years also numbered 178, equivalent to a rate of 0·8 per 1,000 girls living at that age.

Softening of the Brain.—The deaths of 188 persons, of males 89 and of females 99, were returned as being caused by softening of the brain.

General Paralysis of the Insane.—The condition known as general paralysis of the insane accounted for 88 deaths, 66 deaths, or 75 per cent. of these being of males, and 22 deaths, or 25 per cent. being of females.

Epilepsy.—The deaths referred to epilepsy were in the total 330; of these 183 were deaths of males and 147 were deaths of females. In the year 1903 the deaths from epilepsy numbered 335—of males 179 and of females 156.

Convulsions.—The deaths returned as from *convulsions* amounted to 1,724. Of these deaths 1,702 were of children under the age of 5 years, which number is equal to an annual death rate of 3·9 per 1,000 children living under the age of 5 years; the deaths of children under 5 years of age from *convulsions* are more than 10 per cent. of all deaths of children at the above age-period for the year 1904.

Locomotor Ataxy.—Of 38 persons who were reported to have died from Locomotor Ataxy, 32 were males and 6 were females; all these deaths occurred among persons who were upwards of 25 years of age.

Brain Tumour.—When the nature of the disease which causes the tumour is returned the death from brain tumour is classified accordingly. Concerning 36 deaths this information was not available. The deaths include 19 of males and 17 of females.

Diseases of the Heart.—The deaths from diseases of the heart are classified as follows:—valvular disease, endocarditis (not infective)—pericarditis—hypertrophy of heart—angina pectoris—dilatation of heart—fatty degeneration of heart—and *syncope, heart disease* (not specified).

The total deaths from the above diseases numbered 8,272, equal to an annual rate of 1·88 per 1,000 of the estimated population, and are over 10 per cent. of the total deaths registered in Ireland during the year 1904.

Diseases of the Blood Vessels.—Under the general head of diseases of blood vessels the following morbid conditions are recognised as causes of death; cerebral hæmorrhage, cerebral embolism—*apoplexy, hemiplegia*— aneurysm—senile gangrene—embolism, throm-

bosis (not cerebral)—phlebitis—varicose veins—and other diseases of blood vessels; in the aggregate the deaths from these diseases amounted to 3,262, and are equal to an annual rate of 0·74 per 1,000 of the population of Ireland estimated to the 30th June, 1904. The deaths from the above diseases in the aggregate form 4 per cent. of the deaths from all causes registered in Ireland in the year 1904.

Bronchitis.—The large majority of the deaths from diseases of the respiratory apparatus is due to bronchitis (as before stated in the paragraph on pneumonia the deaths from the latter disease are now classified among the General Diseases). Besides deaths from bronchitis, which amounted to 8,052, there were included among the diseases of the respiratory system 121 deaths from laryngitis; 268 from croup (not spasmodic or membranous); 311 from emphysema, asthma; 153 from pleurisy, and 50 deaths from fibroid disease of lung. The total number of deaths from diseases of the respiratory system was 9,686, which number is equal to an annual rate of 2·20 per 1,000 of the estimated population of Ireland. The aggregate deaths from diseases of the respiratory system form over 12 per cent. of the total deaths from all causes registered in the year 1904.

Gastric Ulcer.—The deaths which were returned as from gastric ulcer, in the year 1902, were 212 in number (of males 87 and of females 125); in the year 1903, 267 deaths (of males 107 and of females 160) were returned, and in the year now under notice the deaths returned from gastric ulcer rose to 309 (of males 118 and of females 191).

Appendicitis.—The deaths from appendicitis, perityphlitis, returned in the year 1902, numbered 64 (of males 36 and of females 28); in 1903 the deaths returned rose to 77 (of males 35 and of females 42); and in 1904 the deaths registered numbered 97 (of males 52 and of females 45).

Other Diseases of the Digestive System.—In the Abstracts it may be seen that there were 64 deaths from tonsillitis, quinsy; 52 deaths from diseases of the mouth, pharynx, œsophagus (not specific); 812 deaths from other non-malignant diseases of the stomach; 87 deaths from *gastric catarrah;* 391 deaths from enteritis (not epidemic); 293 deaths from *gastro-enteritis;* 128 deaths from hernia; 421 deaths from intestinal obstruction; 181 deaths from other diseases of the intestines; 301 deaths were returned as having been caused by peritonitis (not puerperal); 321 deaths were due to cirrhosis of the liver, as against 308 returned in 1903, and 317 in 1902; 380 deaths were allotted to other diseases of liver and gall bladder, and 246 to other diseases of the digestive system—not including those enumerated in this and the two foregoing paragraphs.

Diseases of Kidney and Urinary System.—The total of the deaths so classified was 1,922. Of males (1,244 in number) 187 died from acute Bright's disease, uræmia; 618 from chronic Bright's disease, albuminuria; 18 from calculus (not biliary); 243 from diseases of the bladder and prostate gland, and 178 from other diseases of the urinary system. Of the deaths of females (678 in number) 161 died from acute nephritis, uræmia; 468 from chronic Bright's disease, albuminuria; 7 from calculus (not biliary); 11 from diseases of the bladder; and 31 from other diseases of the urinary system. Further particulars as regards age and locality will be found in the Abstracts commencing on page 138 of this Report.

Tumours and other Diseases of the Uterus and Ovaries.—Ovarian tumours caused the deaths of 49 women. In these cases the nature of the growth was stated to be non-malignant or, after enquiry, information regarding its nature was not available; there were 6 deaths due to other diseases of the ovary, 45 deaths from tumour of the uterus (non-malignant); 20 deaths from other diseases of the uterus and vagina; and 4 deaths from disorders of menstruation were registered.

The numbers of deaths attributed to malignant disease of the uterus and of the ovary in the year 1904 were 206 and 21 respectively.

Pregnancy and Childbirth.—The deaths which were reported as being caused by the puerperal septic diseases, to which reference was made in a previous paragraph, when reviewing the groups of General Diseases, and which numbered 216 in the aggregate, again invite consideration. The heading of the present paragraph concerns the deaths of women registered in the year 1904, "definitely returned as either caused by, or associated with, pregnancy or childbirth." The total of such deaths is given in a special Table (XIII.) and is composed of three classes, namely, (1) those depending on puerperal septic conditions mentioned above; (2) those which have occurred from

purely obstetric causes; and (3) those deaths which (although they were of women who were either pregnant, or had been recently delivered or had died during the act of childbirth) were associated with, or complicated by some diseases to which the deaths have been assigned during the process of classification. As such deaths do not appear under deaths from the diseases or accidents of childbirth, in the Abstracts, they have been carefully noted and incorporated in Table XIII., page 18.

From the foregoing remarks it appears to be appropriate to give two rates for the deaths which have occurred of women consequent on pregnancy—one including all deaths appearing in Table XIII., corresponding to a rate of 6·57, deaths of mothers per 1000 of births registered during the year, and a second rate in which the deaths of women in this condition, who have most probably succumbed to a complicating disorder, are excluded. The rate calculated under the latter condition would amount to 5·62 deaths of mothers per 1,000 births registered in the year 1904. The respective rates for the deaths similarly classified for the year 1903 were, respectively, 6·45 and 5·63 deaths of mothers for every 1,000 births registered during that year.

Ill-defined or not Specified Causes of Death.

I desire again to draw attention to the fact that an undue proportion of the deaths which are registered is assigned to causes which cannot be considered adequate for the purposes of modern statistics. Such causes may be seen in the Abstracts. The deaths which come under this category were those stated to be due to atrophy, debility—to old age—to dropsy, ascites, anasarca—to tumour—to abscess—to hæmorrhage—to sudden death (cause not ascertained)—to causes (not specified)—and other ill-defined causes of death.

Violence.

In the year 1904, there were 1,880 deaths attributed to violence; of these 1,675 were returned as from accidental causes, 51 were homicidal, 150 were suicidal, and 4 were at the hands of the executioner. Of the 1,675 deaths from accident, 1,097 were of males and 578 were of females; of homicidal deaths 30 were of males and 21 were of females; of the deaths by suicide 117 were of males and 33 were of females; and the 4 persons who suffered the extreme penalty of the law were all males.

Amongst the accidental circumstances and the reported fatalities, were:—By drowning, 258 males and 64 females; from accident with vehicles and horses, 178 males and 32 females; from burns and scalds, 170 males and 220 females. Of the males, 107 and of the females, 102, who died from burns and scalds, were under the age of 5 years. The deaths occasioned by accidental falls were 134 of males, and 115 of females. The total deaths from violence of all forms were equal to a rate of 0·43 per 1,000 of the estimated population as against a rate of 0·41 per 1,000 for the year 1903, and an averege rate of 0·44 per 1,000 for the ten years ending with 1903. Table XVI., on page 25, shows in detail the deaths which were due to the action of poisons or poisonous vapours, by certain age periods and by sexes; also whether death was the result of accident, suicide, or homicide.

Inquests.—The number of inquests held was 2,007—896 in Ulster, 604 in Leinster, 387 in Munster, and 120 in Connaught.

AGES.

Deaths of infants under 1 year old numbered 10,381, being equal to 10·0 per cent. of the number of births registered. The corresponding average per-centage for the preceding ten years was 10·3.

Amongst children under 5 years of age 16,195 deaths occurred—a mortality equal to 37·0 in every 1,000 of the number living at that age. Of these 8,658 were boys and 7,537 girls; the former number representing 38·8 in every 1,000 boys, and the latter 35·2 in every 1,000 girls under 5 years old.

The deaths of persons aged 65 years and upwards are equivalent to 9·9 per cent. of the number of the living at that age.

Among the deaths registered are 711 of persons stated to have been aged 95 years or upwards—332 males and 379 females; of these 182 (86 males and 96 females) were returned as having been 100 years or upwards. In the absence of public records for remote periods, absolute verification of the ages of very old persons is not obtainable; but secondary inquiries having been made as regards persons returned during some recent years as centenarians, it was found, in almost every instance, that, so far as the Registrars could ascertain, the age was correctly stated.

TABLE XVI.—Showing the Deaths registered from Poison in 1904, distinguishing the Sex and Age of deceased, the Name of the Poison or Poisonous Gas, and whether Accidental, Suicidal, or Homicidal.

Name of Poison or Poisonous Gas.	MALES.											FEMALES.											Total, Males and Females.
	ACCIDENT.				SUICIDE.			HOMICIDE.			Total.	ACCIDENT.				SUICIDE.			HOMICIDE.			Total.	
	Under 5 years.	5 and under 15.	15 and upwards.	Total.	Under 15 years.	15 and upwards.	Total.	Under 15 years.	15 and upwards.	Total.		Under 5 years.	5 and under 15.	15 and upwards.	Total.	Under 15 years.	15 and upwards.	Total.	Under 15 years.	15 and upwards.	Total.		
1. Phosphorus,	1	.	.	1	.	.	.	.	.	.	1	.	.	.	.	.	.	.	.	.	.	.	1
2. Matches,	.	.	.	.	.	.	.	.	.	.	.	1	.	.	1	.	.	.	.	.	.	1	1
3. Carbon Dioxide, Carbon Monoxide, Illuminating Gas, Coal Gas,	.	.	8	8	.	1	1	.	.	.	9	.	.	5	5	.	.	.	.	.	.	5	14
4. Hydrochloric Acid,	1	.	.	1	.	.	.	.	.	.	1	.	.	.	.	.	.	.	.	.	.	.	1
5. Bleaching Liquid,	.	.	.	.	.	1	1	.	.	.	1	.	.	.	.	.	.	.	.	.	.	.	1
6. Ammonia,	.	.	.	.	.	1	1	.	.	.	1	.	.	.	.	.	.	.	.	.	.	.	1
7. Prussic Acid,	.	.	.	.	.	1	1	.	.	.	1	.	.	.	.	.	1	1	.	.	.	1	2
8. Lead,	.	.	10	10	.	.	.	.	.	.	10	.	.	.	.	.	.	.	.	.	.	.	10
9. Sulphate of Copper,	.	.	1	1	.	.	.	.	.	.	1	.	.	.	.	.	.	.	.	.	.	.	1
10. Chloroform (Operation),	1	.	1	2	.	.	.	.	.	.	2	1	.	.	1	.	.	.	.	.	.	1	3
11. Alcohol,*	.	1	6	7	.	.	.	.	.	.	7	.	.	.	.	.	.	.	.	.	.	.	7
12. Carbolic Acid,	.	.	.	.	.	1	1	.	.	.	1	.	.	1	1	.	2	2	.	.	.	3	4
13. Creosote,	1	.	.	1	.	.	.	.	.	.	1	.	.	.	.	.	.	.	.	.	.	.	1
14. Strychnine,	.	.	.	.	.	.	.	.	.	.	.	.	.	.	.	.	1	1	.	1	1	2	2
15. Aconite,	.	.	1	1	.	.	.	.	.	.	1	.	.	.	.	.	.	.	.	.	.	.	1
16. Aconite and Laudanum,	.	.	.	.	.	1	1	.	.	.	1	.	.	.	.	.	.	.	.	.	.	.	1
17. Aconite and Belladonna,	.	.	1	1	.	.	.	.	.	.	1	.	.	.	.	.	.	.	.	.	.	.	1
18. Belladonna,	.	.	.	.	.	.	.	.	.	.	.	.	.	1	1	.	.	.	.	.	.	1	1
19. Belladonna and Chloroform (Liniment),	.	.	1	1	.	.	.	.	.	.	1	.	.	.	.	.	.	.	.	.	.	.	1
20. Croton Oil,	.	.	.	.	.	1	1	.	.	.	1	.	.	.	.	.	.	.	.	.	.	.	1
21. Opium,	.	.	2	2	.	1	1	.	.	.	3	.	.	.	.	.	.	.	.	.	.	.	3
22. Opium Tincture,	3	.	1	4	.	1	1	.	.	.	5	.	1	.	1	.	.	.	.	.	.	1	6
23. Ptomaines and Food Poisons,		.	5	5	.	.	.	.	.	.	5	1	.	3	4	.	.	.	.	.	.	4	9
24. Eye-wash,	1	.	.	1	.	.	.	.	.	.	1	.	.	.	.	.	.	.	.	.	.	.	1
25. Poisonous Liniment,	.	.	.	.	.	.	.	.	.	.	.	.	.	1	1	.	.	.	.	.	.	1	1
26. Irritant,	.	.	2	2	.	.	.	.	.	.	2	.	.	.	.	.	.	.	.	.	.	.	2
27. Not stated or Ill-defined,	.	.	.	.	.	1	1	.	.	.	1	.	.	.	.	.	.	.	.	.	.	.	1
Total,	8	1	39	48	.	10	10	.	.	.	58	3	1	11	15	.	4	4	.	1	1	20	78

* See page 24.

EMIGRATION.

The Returns obtained and forwarded to my office by the Royal Irish Constabulary and the Metropolitan Police, who acted as enumerators at the several Irish seaports, show that the number of emigrants (natives of Ireland) who left Ireland during the year 1904 was 36,902; of these 17,165 were males and 19,737 were females. Of the whole number, 4,517 were from the Province of Leinster; 12,606 from Munster; 10,156 from Ulster; and 9,623 from Connaught.

Of the total emigrants from Ireland in 1904, 8·9 per cent. were under 15 years of age: 83·8 per cent. were between 15 and 35 years old; and 7·3 per cent. were 35 or upwards.

PRICES OF PROVISIONS, AND PAUPERISM.

The average price of the 4 lb. loaf (1st quality, delivered) in Dublin in the year 1904 was 5¾d., the average price in the year 1903, being 5½d.* Oatmeal (1st quality) averaged 14s. 6d. per cwt. in Dublin; the average price for 1903 was 14s. 10d.; the average prices of potatoes in Dublin ranged from 3s. 4d. to 4s. 1d. per cwt., against 3s. 6d. to 4s. 3d. in 1903; and those of beef from 49s. 6d. to 57s. 0d. per cwt., against 53s. 6d. to 58s. 0d. in 1903.

Table XVII.—Average Prices in Dublin of Bread, Oatmeal, Potatoes, and Beef, during the years 1894-1904, and the Average Number of Persons in Ireland receiving In-Door and Out-Door Relief on Saturdays in those years; also the Average Prices of Provisions, and the Average Number of Persons in Receipt of Relief during each quarter of the year 1904.

Year.	*Average* Prices of Provisions.				Pauperism.	
	Bread, 4lb. Loaf.*	Oatmeal (Corn Exchange), per Cwt. (1st quality).	Potatoes (at Potato Market), per Cwt.	Beef (at the Dublin Cattle Market), per Cwt.	*Average* Number of Persons Relieved. †	
					In-door.	Out-door.
	d.	*s. d.*	*s. d.*	*s. d.*		
1894,	4¾	14 8	3 0 to 4 0	44 0 to 55 0	42,263	57,256
1895,	4¾	13 7	2 11 „ 3 10	46 6 „ 57 6	41,719	57,528
1896,	5	12 7	1 11 „ 2 11	43 6 „ 54 0	41,990	54,396
1897,	5¾	13 6	2 5 „ 3 9	44 6 „ 57 0	42,849	54,696
1898,	6¼	15 3	3 0 „ 4 3	44 6 „ 53 0	44,186	66,612
1899,	5¼	13 10	2 5 „ 3 5	49 6 „ 57 6	43,627	57,413
1900,	5¼	13 9	3 4 „ 4 7	52 0 „ 59 6	41,882	58,043
1901,	5¼	13 4	3 0 „ 3 8	51 6 „ 57 0	42,386	57,570
1902,	5½	14 10	2 8 „ 3 5	55 6 „ 59 6	43,132	57,921
1903,	5½	14 10	3 6 „ 4 3	53 6 „ 58 0	43,523	56,967
1904,	5¾	14 6	3 4 „ 4 1	49 6 „ 57 0	43,593	56,424
1st Quarter, 1904	5¾	14 6	3 7 to 4 3	47 6 to 55 6	46,470	57,718
2nd „ „	5½	14 6	4 7 „ 5 6	52 6 „ 61 0	43,095	56,388
3rd „ „	5¾	14 6	2 8 „ 3 5	51 6 „ 59 0	41,106	55,682
4th „ „	6	14 6	2 6 „ 3 0	45 6 „ 53 0	43,700	55,907

* Prices derived from returns received from Messrs. "Bolands, Limited," and Messrs. "Johnston, Mooney, and O'Brien, Limited."
† Compiled from Returns furnished by the Local Government Board

Surveying the period covered by the foregoing Table, *i.e.*, 1904, and the ten years preceding, it is found that beef was lowest in the year 1896, when the average prices ranged from 43*s.* 6*d.* to 54*s.* per cwt., and in 1898, when they ranged from 44*s.* 6*d.* to 53*s.*; bread was cheapest in 1894 and 1895, respectively, when the average price (1st quality, delivered) was 4¾*d.* per 4 lb. loaf. Oatmeal and potatoes were cheapest in 1896, in which year the average price of oatmeal (1st quality) was 12*s.* 7*d.* per cwt.; and the average prices of potatoes ranged from 1*s.* 11*d.* to 2*s.* 11*d.* per cwt. The highest average price of bread was 5¾*d.* per 4 lb. loaf in 1897 and 1904, respectively, and of oatmeal 15*s.* 3*d.* per cwt. in 1898; the highest range for potatoes was from 3*s.* 4*d.* to 4*s.* 7*d.* per cwt. in 1900, and for beef, from 55*s.* 6*d.* to 59*s.* 6*d.* per cwt. in 1902.

My acknowledgments are due to the Local Government Board, for Returns which indicate that the average number of workhouse inmates in Ireland on Saturdays during the year 1904 was 43,593, being 70 over the average for the preceding year; and that the average number of persons receiving out-door relief was 56,424, or 543 under the corresponding number for 1903.

THE WEATHER.

The following particulars and those given on pages 173-191, which are inserted by the kind permission of the Editor of the "Dublin Journal of Medical Science," have been derived from Returns of Meteorological Observations taken in Dublin City by Sir John W. Moore, B.A., M.D., DUB.; D.SC., OXON; F.R.C.P.I.; F.R. MET. SOC.; and published in the Journal during the years 1904-1905. The Tables on pages 192-3, and 198, also are founded on Sir John Moore's observations.

The mean Atmospherical Pressure has been obtained from daily readings of the barometer at 9 A.M. and 9 P.M., corrected and reduced to 32° Fahrenheit at the mean sea level. The Mean Temperature values have been deduced from the maximal and minimal readings of the thermometer in the shade. The Rainfall is that measured daily at 9 A.M. A *rainy day* is one on which at least ·01 inch of rain falls within the twenty-four hours from 9 A.M. to 9 A.M.

The *Mean Height of the Barometer* during the year 1904 was 29·917 inches. The highest observed reading was 30·757 inches at 9 A.M. on January 22nd. The lowest observed reading was 28·620 inches, about 4 A.M. on February 13th. The extreme range of atmospherical pressure was 2·137 inches compared with 2·076 inches in 1903.

The *Mean Temperature* of the air for the year was 50·2°. The highest reading was 77·7° on August 3rd, and the lowest reading was 27·3° on November 22nd. The average mean temperature for the years 1884-1903 was 49·5°. The mean temperature deduced from the daily readings of the dry bulb thermometer at 9 A.M. and 9 P.M. was 50·4°.

Rain fell on 189 days, including snow or sleet on 23 days and hail on 24 days. The average annual number of rainy days in the years 1884-1903 was 195·8. The total rainfall measured 22·180 inches, compared with an average of 27·352 inches in the twenty years 1884-1903. During the first half of 1904 (January to June, inclusive) the rainfall was 12·817 inches on 102 days; during the second half (July to December, inclusive) 9·363 inches fell on 87 days.

As regards the *Direction of the Wind*, 732 observations were made during the year, with this result—N., 27; N.E., 63; E., 64; S.E., 68; S., 74; S.W., 121; W., 201; N.W., 81; Calms, 33.

In closing this Report, I desire to express my obligations to Dr. Ninian M. Falkiner, Medical Superintendent of Statistics in this Department, for the valuable assistance he has given me in its preparation, more especially with reference to the Statistics of Disease and Causes of Death.

I have the honour to be,

Your Excellency's faithful Servant,

ROBERT E. MATHESON,

Registrar-General

GENERAL REGISTER OFFICE,
CHARLEMONT HOUSE,
Dublin, 4th August, 1905.

ABSTRACT OF MARRIAGES.—Marriages *registered* in Ireland, pursuant to the

PROVINCES AND COUNTIES.*	Area in Statute Acres, exclusive of the larger Rivers, Lakes, and Tideways.	Population, 1901.	TOTAL MARRIAGES.	MARRIAGES. Registered under the Act 7 & 8 Vic., c. 81. According to the Rites of the Church of Ireland. Special Licence.	Licence.	Banns.	Registrar's Certificate.	Not stated by which of the foregoing Forms.	TOTAL.	In Registered Presbyterian Meeting Houses.	In Registered Buildings.	In the Registrar's Office.	Society of Friends.	Jews.	TOTAL Registered under the Act 7 & 8 Vic., c. 81.	Roman Catholic Marriages, Registered under the 26 & 27 Vic., c. 90.
IRELAND,	20,345,328	4,458,775	22,961	43	3,079	439	3	26	3,590	2,267	549	375	8	7	6,796	16,165
PROVINCES.																
No. I. LEINSTER,	4,839,572	1,152,829	6,320	28	604	104	3	9	748	67	47	161	2	3	1,028	5,292
II. MUNSTER,	5,955,027	1,076,188	5,079	7	199	41	.	5	252	12	25	17	2	2	310	4,769
III. ULSTER,	5,322,534	1,582,826	8,866	8	2,185	287	.	12	2,492	2,174	472	194	4	2	5,338	3,528
IV. CONNAUGHT,	4,228,195	646,932	2,696	.	91	7	.	.	98	14	5	3	.	.	120	2,576
I.—PROVINCE OF LEINSTER.—																
No. 1 CARLOW,	221,424	37,748	171	1	14	5	.	1	21	1	.	1	.	.	23	148
2 DUBLIN,	218,873	157,568	911	8	146	30	1	2	187	12	7	6	.	.	212	699
3 DUBLIN CO. BOROUGH,	7,911	290,638	2,257	15	240	42	2	2	301	36	34	142	.	3	516	1,741
4 KILDARE,	418,497	63,566	301	1	17	8	.	.	26	1	1	4	.	.	33	269
5 KILKENNY,	509,249	79,159	331	.	18	.	.	.	18	1	.	.	.	.	19	312
6 KING'S	493,263	60,187	295	.	12	3	.	1	16	1	1	1	.	.	19	276
7 LONGFORD,	257,770	46,672	171	.	7	2	.	1	10	2	.	2	.	.	14	157
8 LOUTH,	202,181	65,820	297	.	14	3	.	.	17	5	.	1	.	.	23	274
9 MEATH,	577,735	67,497	309	.	18	.	.	1	19	2	.	2	.	.	23	286
10 QUEEN'S,	424,723	57,417	226	.	28	6	.	.	34	2	2	1	.	.	39	187
11 WESTMEATH,	434,665	61,629	306	.	9	1	.	.	10	.	.	.	.	.	10	296
12 WEXFORD,	573,323	104,104	493	1	41	2	.	1	45	.	.	.	2	.	47	446
13 WICKLOW,	499,958	60,824	252	2	40	2	.	.	44	4	2	1	.	.	51	201
II.—PROVINCE OF MUNSTER.—																
14 CLARE,	788,332	112,334	368	.	2	.	.	.	2	.	.	.	.	.	2	366
15 CORK CO. AND CO. BOROUGH.	1,838,921	404,611	2,069	3	120	28	.	3	154	6	17	12	1	1	191	1,878
16 KERRY,	1,161,752	165,726	772	1	10	.	.	.	11	3	1	1	.	..	16	756
17 LIMERICK CO. AND CO. BOROUGH.	662,973	146,098	768	2	24	1	.	1	28	.	4	3	.	1	36	732
18 TIPPERARY, N.R.,	492,449	67,815	285	1	22	.	.	1	24	..	1	.	.	..	25	260
19 TIPPERARY, S.R.,	557,688	92,417	412	.	12	3	.	.	15	1	1	.	.	.	17	395
20 WATERFORD CO. AND CO. BOROUGH.	452,912	87,187	405	.	9	9	.	.	18	2	1	1	1	.	22	382
III.—PROVINCE OF ULSTER.—																
21 ANTRIM,	701,529	196,090	1,060	3	220	2	.	1	226	558	62	33	.	.	879	181
22 ARMAGH,	312,659	125,392	613	1	184	2	.	2	189	57	27	24	1	.	298	315
23 BELFAST CO. BOROUGH,	14,716	349,180	2,675	2	933	269	.	.	1,204	590	248	61	3	2	2,108	567
24 CAVAN,	467,025	97,541	411	.	62	.	.	2	64	11	6	1	.	.	82	329
25 DONEGAL,	1,190,269	173,722	767	.	76	.	.	3	79	78	11	1	.	.	169	598
26 DOWN,	607,534	205,889	1,066	1	195	7	.	.	203	467	40	35	.	.	745	321
27 FERMANAGH,	417,665	65,430	333	.	122	.	.	2	124	5	28	4	.	.	161	172
28 LONDONDERRY CO. AND CO. BOROUGH.	513,388	144,404	826	1	166	1	.	.	168	229	20	10	.	.	427	399
29 MONAGHAN,	318,806	74,611	376	.	47	1	.	1	49	52	13	2	.	.	116	260
30 TYRONE	778,943	150,567	739	.	180	5	.	1	186	127	17	23	.	.	353	386
IV.—PROVINCE OF CONNAUGHT.—																
31 GALWAY,	1,467,850	192,549	735	.	10	1	.	.	11	1	1	2	.	.	15	720
32 LEITRIM,	376,510	69,343	279	..	29	1	.	.	30	2	2	.	.	.	34	245
33 MAYO,	1,333,340	199,166	855	.	11	1	..	.	12	7	1	1	.	.	21	834
34 ROSCOMMON,	608,290	101,791	419	.	9	1	..	.	10	1	.	.	..	.	11	408
35 SLIGO,	442,205	84,083	408	..	32	3	.	.	35	3	1	.	.	.	39	369

* See note on page 3.

Acts 7 & 8 Vic., c. 81, and 26 & 27 Vic., c. 90, in the year ending 31st December, 1904.

MARRIAGES.												Signed the Marriage Register with Marks.				PROVINCES AND COUNTIES.
Registered in the Quarter ending the last day of				Contracted between				Of		Of Persons not of full Age.				Cases in which		
March.	June.	September.	December.	Bachelors and Spinsters.	Bachelors and Widows.	Widowers and Spinsters.	Widowers and Widows.	Widowers.	Widows.	Men.	Women.	Men.	Women.	Both signed.	One signed.	
6,938	5,459	5,345	5,219	20,401	558	1,593	409	2,002	967	340	1,452	2,377	1,839	751	2,714	IRELAND.
																PROVINCES.
1,532	1,598	1,711	1,479	5,598	208	392	122	514	330	103	410	557	413	142	686	LEINSTER.
2,144	1,042	982	911	4,585	117	299	78	377	195	49	229	404	313	111	495	MUNSTER.
2,099	2,168	2,167	2,432	7,801	178	704	183	887	361	171	700	1,034	902	388	1,160	ULSTER.
1,163	651	485	397	2,417	55	198	26	224	81	17	113	382	211	110	373	CONNAUGHT.
MARRIAGES in the Year 1904—in Counties.																
47	46	34	44	151	6	12	2	14	8	2	7	19	12	6	19	Carlow.
219	237	243	212	805	23	65	18	83	41	9	48	52	39	10	71	Dublin.
479	566	695	517	1,981	104	105	67	172	171	66	187	131	186	45	227	Dublin Co. Borough.
70	78	76	77	268	9	19	5	24	14	.	19	28	13	8	25	Kildare.
99	69	86	77	301	7	19	4	23	11	1	22	30	12	5	32	Kilkenny.
78	77	73	67	260	10	22	3	25	13	1	9	25	11	3	30	King's.
55	34	43	39	151	6	11	3	14	9	2	6	29	15	9	26	Longford.
66	80	69	82	264	6	26	1	27	7	4	15	40	27	11	45	Louth.
82	71	77	79	274	10	22	3	25	13	3	16	29	12	4	33	Meath.
60	54	50	62	192	9	22	3	25	12	.	6	30	12	8	26	Queen's.
82	89	79	56	287	5	13	1	14	6	.	13	23	17	6	28	Westmeath.
132	137	119	105	443	6	38	6	44	12	12	41	89	43	20	92	Wexford.
63	60	67	62	221	7	18	6	24	13	3	21	32	14	7	32	Wicklow.
MARRIAGES in the Year 1904—in Counties.																
201	69	58	40	341	6	20	1	21	7	1	15	38	27	13	39	Clare.
707	485	437	440	1,873	41	116	39	155	80	17	77	124	143	37	193	Cork Co. and Co. Borough.
508	91	95	78	693	19	49	11	60	30	6	26	79	44	16	91	Kerry.
312	163	145	148	690	24	41	13	54	37	12	57	60	43	16	71	Limerick Co. and Co. Borough.
129	49	54	53	258	7	18	2	20	9	2	3	15	8	2	19	Tipperary, N.R.
148	97	90	77	372	9	27	4	31	13	7	24	37	15	8	36	Tipperary, S.R.
139	88	103	75	358	11	28	8	36	19	4	27	51	33	19	46	Waterford Co. and Co Borough.
MARRIAGES in the Year 1904—in Counties.																
199	281	297	283	941	15	78	26	104	41	20	89	76	68	25	94	Antrim.
153	131	185	144	533	12	57	11	68	23	16	42	94	94	30	128	Armagh.
531	665	705	774	2,312	69	202	92	294	161	69	219	116	207	40	243	Belfast Co. Borough.
122	87	96	106	357	18	30	6	36	24	5	24	68	34	24	54	Cavan.
329	158	126	154	705	11	46	5	51	16	12	64	208	161	103	163	Donegal.
216	274	253	323	929	16	102	19	121	35	21	107	111	88	39	121	Down.
104	76	54	99	298	8	25	2	27	10	1	26	48	30	18	42	Fermanagh.
182	204	193	247	734	9	69	14	83	23	11	60	117	92	42	125	Londonderry Co. and Co. Borough.
96	88	105	87	333	7	34	2	36	9	2	22	64	38	23	56	Monaghan.
167	204	153	215	659	13	61	6	67	19	14	47	132	90	44	134	Tyrone.
MARRIAGES in the Year 1904—in Counties.																
278	183	158	116	654	22	46	13	59	35	11	56	117	72	39	111	Galway.
116	61	57	45	252	6	18	3	21	9	.	8	24	12	4	28	Leitrim.
342	248	142	123	771	13	66	5	71	18	3	35	149	84	48	137	Mayo.
224	85	58	52	378	6	30	5	35	11	2	5	41	20	7	47	Roscommon.
203	74	70	61	362	8	38	.	38	8	1	9	51	23	12	50	Sligo.

ABSTRACT OF MARRIAGES.—Marriages *registered* in Ireland, pursuant to the

I.—PROVINCE OF LEINSTER.—

No.	SUPERINTENDENT REGISTRARS' DISTRICTS.*	Area in Statute Acres, exclusive of the larger Rivers, Lakes, and Tideways.	Population, 1901.	TOTAL MARRIAGES.	MARRIAGES. Registered under the Act 7 & 8 Vic., c. 81. According to the Rites of the Church of Ireland. Special Licence.	Licence.	Banns.	Registrar's Certificate.	Not stated by which of the foregoing Forms.	TOTAL.	In Registered Presbyterian Meeting Houses.	In Registered Buildings.	In the Registrar's Office.	Society of Friends.	Jews.	TOTAL Registered under the Act 7 & 8 Vic., c. 81.	Roman Catholic Marriages, Registered under the 26 & 27 Vic., c. 90.
	1. Carlow Co.																
1	Baltinglass, part of	33,393	4,486	16	.	1	.	.	.	1	.	.	.	.	.	1	15
2	Carlow, do.	162,937	29,726	143	1	13	5	.	1	20	1	.	1	.	.	22	121
3	New Ross, do.	25,094	3,536	12	.	.	.	.	.	.	.	.	.	.	.	.	12
	2. Dublin Co.																
4	Balrothery,	84,072	18,146	85	.	4	.	.	.	4	.	.	.	.	.	4	81
5	Celbridge, part of,	26,237	5,133	30	.	.	.	.	.	.	1	.	.	.	.	1	29
6	Dublin, North, part of	36,275	16,957	87	.	8	2	.	1	11	.	.	.	.	.	11	76
7	Dublin, South, part of	45,294	72,071	479	7	90	18	1	.	116	6	3	.	.	.	125	354
8	Rathdown, part of,	26,995	45,261	230	1	44	10	.	1	56	5	4	6	.	.	71	159
	3. Dublin Co. Borough.																
9	Dublin, North, part of	4,815	148,635	1,114	3	103	19	1	1	127	25	18	53	.	.	223	891
10	Dublin, South, part of	3,096	142,003	1,143	12	137	23	1	1	174	11	16	89	.	3	293	850
	4. Kildare Co.																
11	Athy, part of,	113,111	16,192	75	.	3	.	.	.	3	1	.	.	.	.	4	71
12	Baltinglass, do.	17,153	2,030	8	.	1	.	.	.	1	.	.	.	.	.	1	7
13	Celbridge, do.	53,697	9,092	38	.	.	.	.	.	.	.	1	.	.	.	1	37
14	Edenderry, do.	69,435	5,243	22	.	1	.	.	.	1	.	.	.	.	.	1	21
15	Naas, do.	165,101	31,009	158	1	12	8	.	.	21	.	.	4	.	.	25	133
	5. Kilkenny Co.																
16	Callan, part of,	62,148	8,163	30	.	.	.	.	.	.	.	.	.	.	.	.	30
17	Carrick-on-Suir do.	32,120	4,466	8	.	2	.	.	.	2	.	.	.	.	.	2	6
18	Castlecomer	57,820	10,114	47	.	4	.	.	.	4	.	.	.	.	.	4	43
19	Kilkenny,	110,944	23,708	111	.	7	.	.	.	7	1	.	.	.	.	8	103
20	New Ross, part of,	28,355	3,716	14	.	1	.	.	.	1	.	.	.	.	.	1	13
21	Thomastown,	107,577	13,238	51	.	2	.	.	.	2	.	.	.	.	.	2	49
22	Urlingford, part of,	52,999	5,891	21	.	2	.	.	.	2	.	.	.	.	.	2	19
23	Waterford, do.	57,286	9,863	49	.	.	.	.	.	.	.	.	.	.	.	.	49
	6. King's Co.																
24	Birr, part of,	193,244	23,281	97	.	2	2	.	1	5	.	.	1	.	.	6	91
25	Edenderry, do.	81,061	7,322	29	.	.	.	.	.	.	.	.	.	.	.	.	29
26	Mountmellick, do.	24,548	2,797	11	.	1	.	.	.	1	.	.	.	.	.	1	10
27	Roscrea, do.	55,565	5,810	71	.	5	.	.	.	5	.	.	.	.	.	5	66
28	Tullamore, do.	138,845	20,977	87	.	4	1	.	.	5	1	1	.	.	.	7	80
	7. Longford Co.																
29	Ballymahon, part of,	69,733	9,478	29	.	2	1	.	.	3	.	.	1	.	.	4	25
30	Granard, do.	77,964	14,882	53	.	2	.	.	.	2	.	.	.	.	.	2	51
31	Longford,	110,073	22,312	89	.	3	1	.	1	5	2	.	1	.	.	8	81
	8. Louth Co.																
32	Ardee, part of	65,909	11,578	38	.	1	.	.	.	1	1	.	.	.	.	2	36
33	Drogheda, do	41,858	19,513	88	.	4	.	.	.	4	1	.	1	.	.	6	82
34	Dundalk,	94,414	34,729	171	.	9	3	.	.	12	3	.	.	.	.	15	156

* The Superintendent Registrars' Districts, 159 in number, are conterminate with the Poor Law Unions of the same names. For the total number of Alterations in the boundaries of many districts were made in the course of the year 1899, consequent on the operation

Acts 7 & 8 Vic., c. 81, and 26 & 27 Vic., c. 90, in the year ending 31st December, 1904.

MARRIAGES in the Year 1904—in the SUPERINTENDENT REGISTRARS' DISTRICTS in each County.

MARRIAGES. Registered in the Quarter ending the last day of				Contracted between				Of		Of Persons not of full Age.		Signed the Marriage Register with Marks.				SUPERINTENDENT REGISTRARS' DISTRICTS.
														Cases in which		
MARCH.	JUNE.	SEPTEMBER.	DECEMBER.	Bachelors and Spinsters.	Bachelors and Widows.	Widowers and Spinsters.	Widowers and Widows.	Widowers.	Widows.	Men.	Women.	Men.	Women.	Both signed.	One signed.	
																1. Carlow Co.
5	3	3	5	14	2	.	.	.	2	.	.	3	2	2	1	BALTINGLASS, part of.
34	41	29	39	127	4	10	2	12	6	2	7	16	10	4	18	CARLOW, do.
8	2	2	.	10	.	2	.	2	.	.	.	.	.	.	.	NEW ROSS, do.
																2. Dublin Co.
14	28	19	24	77	1	6	1	7	2	.	9	12	3	2	11	BALROTHERY.
9	4	9	8	28	.	2	.	2	.	.	.	2	1	1	1	CELBRIDGE, part of.
18	21	27	21	75	3	8	1	9	4	.	4	4	2	1	4	DUBLIN, NORTH, part of.
123	121	132	103	425	9	32	13	45	22	6	21	19	20	3	33	DUBLIN, SOUTH, part of.
55	63	56	56	200	10	17	3	20	13	3	14	15	13	3	22	RATHDOWN, part of
																3. Dublin Co. Borough
251	303	326	234	980	51	52	31	83	82	30	80	62	87	20	109	DUBLIN, NORTH, part of
228	263	369	283	1,001	53	53	36	89	89	36	107	69	99	25	118	DUBLIN, SOUTH, part of
																4. Kildare Co.
18	21	17	19	65	3	7	.	7	3	.	3	6	4	1	8	ATHY, part of.
1	4	1	2	7	.	1	.	1	.	.	1	2	1	1	1	BALTINGLASS, do.
10	9	11	8	31	1	3	3	6	4	.	4	.	1	.	1	CELBRIDGE, do
8	3	5	6	21	1	.	.	.	1	.	1	3	1	1	2	EDENDERRY, do.
33	41	42	42	144	4	8	2	10	6	.	10	17	6	5	13	NAAS, do.
																5. Kilkenny Co.
11	3	9	7	27	2	1	.	1	2	.	3	3	2	1	3	CALLAN, part of.
1	1	3	3	6	.	2	.	2	.	.	1	1	.	.	1	CARRICK-ON-SUIR, do.
11	15	6	15	43	2	2	.	2	2	.	1	6	1	1	5	CASTLECOMER.
31	25	34	21	103	2	6	.	6	2	.	7	6	3	.	9	KILKENNY.
6	2	5	1	13	.	1	.	1	.	.	2	.	.	.	.	NEW ROSS, part of.
15	9	16	11	49	.	1	1	2	1	1	4	2	2	.	4	THOMASTOWN.
10	4	4	3	18	.	3	.	3	.	.	2	3	1	1	2	URLINGFORD, part of.
14	10	9	16	42	1	3	3	6	4	.	2	9	3	2	8	WATERFORD, do.
																6. King's Co.
21	28	24	24	85	4	7	1	8	5	1	4	15	5	2	16	BIRR, part of
9	3	9	8	26	1	2	.	2	1	.	.	.	1	.	1	EDENDERRY, do.
4	3	3	1	9	.	1	1	2	1	.	.	1	1	.	2	MOUNTMELLICK, do.
23	25	12	11	63	3	4	1	5	4	.	2	3	2	1	3	ROSCREA, do.
21	18	25	23	77	2	8	.	8	2	.	3	6	2	.	8	TULLAMORE, do.
																7. Longford Co.
11	8	2	8	26	2	1	.	1	2	1	3	11	7	5	8	BALLYMAHON, part of.
11	12	20	10	47	2	2	2	4	4	1	2	6	2	1	6	GRANARD, do
33	14	21	21	78	2	8	1	9	3	.	1	12	6	3	12	LONGFORD.
																8. Louth Co.
8	15	6	9	33	1	3	1	4	2	.	1	5	4	1	7	ARDEE, part of.
22	23	18	25	78	2	8	.	8	2	1	5	14	7	2	17	DROGHEDA, do.
36	42	45	48	153	3	15	.	15	3	3	9	21	16	8	21	DUNDALK.

Marriages in each of these Unions which extend into more than one County, and for the Index numbers of those Unions in this Abstract, see pages 51-53. of the Local Government (Ireland) Act, 1898. The statistics given in this Report are for the Districts as newly constituted.

I.—PROVINCE OF LEINSTER.—*continued.*

No.	SUPERINTENDENT REGISTRARS' DISTRICTS.	AREA in Statute Acres, exclusive of the larger Rivers, Lakes, and Tideways.	Population, 1901.	TOTAL MARRIAGES.	MARRIAGES. Registered under the Act 7 & 8 Vic., c. 81. According to the Rites of the Church of Ireland. Special Licence.	Licence.	Banns.	Registrar's Certificate.	Not stated by which of the foregoing Forms.	TOTAL.	In Registered Presbyterian Meeting Houses.	In Registered Buildings.	In the Registrar's Office.	Society of Friends.	Jews.	TOTAL Registered under the Act 7 & 8 Vic., c. 81.	Roman Catholic Marriages, Registered under the 26 & 27 Vic., c. 90.
	9. Meath Co.																
35	Ardee, part of.	30,309	3,048	12	.	1	.	.	.	1	.	.	.	.	.	1	11
36	Drogheda, do.	57,148	6,683	29	.	2	.	.	1	3	.	.	.	.	.	3	26
37	Dunshaughlin,	106,822	7,979	49	.	2	.	.	.	2	.	.	.	.	.	2	47
38	Edenderry, part of,	21,914	2,088	7	.	1	.	.	.	1	.	.	.	.	.	1	6
39	Kells,	103,426	13,769	59	.	3	.	.	.	3	2	.	.	.	.	5	54
40	Navan,	94,474	14,550	73	.	4	.	.	.	4	.	.	2	.	.	6	67
41	Oldcastle, part of,	44,122	5,407	19	.	2	.	.	.	2	.	.	.	.	.	2	17
42	Trim,	119,520	13,973	61	.	3	.	.	.	3	.	.	.	.	.	3	58
	10. Queen's Co.																
43	Abbeyleix,	127,042	17,050	75	.	7	3	.	.	10	1	.	.	.	.	11	64
44	Athy, part of,	48,020	5,963	14	.	1	1	.	.	2	.	.	.	.	.	2	12
45	Carlow, do.	37,005	4,712	21	.	4	.	.	.	4	.	.	.	.	.	4	17
46	Mountmellick, do.	176,081	25,780	102	.	14	2	.	.	16	1	2	1	.	.	20	82
47	Roscrea, do.	36,575	3,912	14	.	2	.	.	.	2	.	.	.	.	.	2	12
	11. Westmeath Co.																
48	Athlone, part of,	68,314	16,563	95	.	5	.	.	.	5	.	.	.	.	.	5	90
49	Ballymahon, do.	30,409	3,429	28	.	.	.	.	.	.	.	.	.	.	.	.	28
50	Delvin,	74,328	8,477	27	.	1	.	.	.	1	.	.	.	.	.	1	26
51	Granard, part of,	36,463	3,702	13	.	1	.	.	.	1	.	.	.	.	.	1	12
52	Mullingar,	208,601	27,047	132	.	2	1	.	.	3	.	.	.	.	.	3	129
53	Tullamore, part of.	16,550	2,411	11	.	.	.	.	.	.	.	.	.	.	.	.	11
	12. Wexford Co.																
54	Enniscorthy,	193,251	31,259	146	.	17	.	.	.	17	.	.	.	2	.	19	127
55	Gorey,	130,031	16,463	74	.	15	.	.	.	15	.	.	.	.	.	15	59
56	New Ross, part of,	123,740	23,543	111	.	2	.	.	.	2	.	.	.	.	.	2	109
57	Wexford,	126,301	32,839	162	1	7	2	.	1	11	.	.	.	.	.	11	151
	13. Wicklow Co.																
58	Baltinglass, part of,	103,806	9,675	36	.	8	.	.	.	8	.	1	.	.	.	9	27
59	Naas, do.	51,087	3,033	1	.	.	.	.	.	.	.	.	.	.	.	.	1
60	Rathdown, do.	34,503	12,481	58	1	9	.	.	.	10	4	1	.	.	.	15	43
61	Rathdrum,	227,488	26,689	121	1	20	2	.	.	23	.	.	1	.	.	24	97
62	Shillelagh,	83,074	8,946	36	.	3	.	.	.	3	.	.	.	.	.	3	33

II.—PROVINCE OF MUNSTER.—

	14. Clare Co.																
63	Ballyvaghan,	71,658	3,920	9	.	.	.	.	.	.	.	.	.	.	.	.	9
64	Corrofin,	61,382	4,803	18	.	.	.	.	.	.	.	.	.	.	.	.	18
65	Ennis,	112,752	19,772	66	.	1	.	.	.	1	.	.	.	.	.	1	65
66	Ennistimon,	99,619	18,069	54	.	.	.	.	.	.	.	.	.	.	.	.	54
67	Killadysert,	63,704	9,165	36	.	.	.	.	.	.	.	.	.	.	.	.	36
68	Kilrush,	137,497	28,734	92	.	.	.	.	.	.	.	.	.	.	.	.	92
69	Limerick, part of,	68,659	7,592	23	.	1	.	.	.	1	.	.	.	.	.	1	22
70	Scarriff,	86,633	10,445	27	.	.	.	.	.	.	.	.	.	.	.	.	27
71	Tulla,	86,428	9,834	43	.	.	.	.	.	.	.	.	.	.	.	.	43

MARRIAGES in the Year 1904—in the SUPERINTENDENT REGISTRARS' DISTRICTS in each County.

MARRIAGES. Registered in the Quarter ending the last day of				Contracted between				Of		Of Persons not of full Age.		Signed the Marriage Register with Marks.				SUPERINTENDENT REGISTRARS' DISTRICTS.
														Cases in which		
MARCH.	JUNE.	SEPTEMBER.	DECEMBER.	Bachelors and Spinsters.	Bachelors and Widows.	Widowers and Spinsters.	Widowers and Widows.	Widowers.	Widows.	Men.	Women.	Men.	Women.	Both signed.	One signed.	
																9. Meath Co.
4	3	3	2	10	.	2	.	2	.	.	1	5	.	.	5	ARDEE. part of.
6	10	2	11	24	2	3	.	3	2	1	2	2	2	.	4	DROGHEDA, do.
11	11	17	10	46	1	2	.	2	1	.	1	5	.	.	5	DUNSHAUGHLIN.
4	1	2	.	6	1	.	.	.	1	.	.	.	.	.	.	EDENDERRY, part of.
21	13	14	11	48	3	7	1	8	4	.	7	4	4	2	4	KELLS
13	18	20	22	67	1	4	1	5	2	1	2	8	5	2	9	NAVAN.
5	7	4	3	16	.	3	.	3	.	.	1	1	1	.	2	OLDCASTLE, part of.
18	8	15	20	57	2	1	1	2	3	1	2	4	.	.	4	TRIM.
																10. Queen's Co.
24	15	15	21	63	4	7	1	8	5	.	1	12	6	5	8	ABBEYLEIX.
4	4	2	4	12	.	1	1	2	1	.	.	2	.	.	2	ATHY, part of.
6	3	8	4	18	1	2	.	2	1	.	.	.	1	.	1	CARLOW, do.
22	29	21	30	86	4	11	1	12	5	.	4	15	4	2	15	MOUNTMELLICK, part of
4	3	4	3	13	.	1	.	1	.	.	1	1	1	1	.	ROSCREA, do.
																11. Westmeath Co
35	26	17	17	87	2	5	1	6	3	.	4	6	10	2	12	ATHLONE, part of.
7	5	11	5	27	.	1	.	1	.	.	1	2	2	.	4	BALLYMAHON, do.
6	6	12	3	27	.	.	.	.	.	.	2	4	3	3	1	DELVIN.
5	6	.	2	13	.	.	.	.	.	.	1	1	1	.	2	GRANARD, part of.
26	41	36	29	122	3	7	.	7	3	.	4	8	1	1	7	MULLINGAR
3	5	3	.	11	.	.	.	.	.	.	1	2	.	.	2	TULLAMORE, part of.
																12. Wexford Co.
42	33	33	38	135	2	7	2	9	4	.	13	27	18	8	29	ENNISCORTHY
18	29	17	10	65	2	6	1	7	3	.	3	19	6	5	15	GOREY.
28	33	28	22	101	1	8	1	9	2	..	2	15	11	4	18	NEW ROSS, part of.
44	42	41	35	142	1	17	2	19	3	12	23	28	8	3	30	WEXFORD.
																13. Wicklow Co
12	8	5	11	29	1	6	.	6	1	.	2	6	2	1	6	BALTINGLASS, part of.
.	1	.	.	1	.	.	.	.	.	.	.	.	.	.	.	NAAS, do.
11	15	17	15	52	1	3	2	5	3	1	4	2	.	.	2	RATHDOWN, do.
30	24	40	27	108	4	6	3	9	7	2	13	19	9	5	18	RATHDRUM
10	12	5	9	31	1	3	1	4	2	.	2	5	3	1	6	SHILLELAGH.

MARRIAGES in the Year 1904—in the SUPERINTENDENT REGISTRARS' DISTRICTS in each County.

																14. Clare Co.
.	7	.	2	8	..	1	.	1	.	.	.	1	.	.	1	BALLYVAGHAN
12	3	2	1	17	.	1	..	1	.	.	.	2	2	1	2	CORROFIN
22	17	16	11	59	4	2	1	3	5	1	4	7	6	1	11	ENNIS.
36	4	7	7	50	1	3	.	3	1	.	2	5	2	.	7	ENNISTIMON
20	10	5	1	34	.	2	.	2	.	.	3	2	1	.	3	KILLADYSERT.
53	15	16	8	86	.	6	.	6	.	.	5	15	14	9	11	KILRUSH.
11	2	6	4	20	1	2	.	2	1	.	.	2	.	.	2	LIMERICK, part of.
18	5	3	1	25	.	2	.	2	.	.	.	1	1	1	.	SCARRIFF
29	6	3	5	42	.	1	.	1	.	.	1	3	1	1	2	TULLA.

II.—PROVINCE OF MUNSTER—*continued.*

SUPERINTENDENT REGISTRARS' DISTRICTS.	Area in Statute Acres, exclusive of the larger Rivers, Lakes, and Tideways.	Population, 1901.	TOTAL MARRIAGES.	MARRIAGES. Registered under the Act 7 & 8 Vic., c. 81. According to the Rites of the Church of Ireland. Special Licence.	Licence.	Banns.	Registrar's Certificate.	Not stated by which of the foregoing Forms.	TOTAL.	In Registered Presbyterian Meeting Houses.	In Registered Buildings.	In the Registrar's Office.	Society of Friends.	Jews.	TOTAL Registered under the Act 7 & 8 Vic., c. 81.	Roman Catholic Marriages, Registered under the 26 & 27 Vic., c. 90.
15. Cork Co. and Co. Borough.																
No. 72 Bandon,	101,345	17,878	78	.	8	1	.	.	9	.	4	1	.	.	14	64
73 Bantry,	106,854	13,457	55	.	3	.	.	.	3	.	.	.	.	.	3	52
74 Castletown,	73,445	11,178	32	.	.	.	.	.	.	.	.	.	.	.	.	32
75 Clonakilty,	80,465	19,158	54	.	2	1	.	.	3	.	.	1	.	.	4	50
76 Cork,	169,732	133,173	967	2	64	18	.	2	86	5	7	9	1	1	109	858
77 Dunmanway,	103,917	13,321	48	1	4	.	.	.	5	.	2	.	.	.	7	41
78 Fermoy,	148,360	22,732	131	.	5	2	.	.	7	.	.	.	.	.	7	124
79 Kanturk,	185,685	23,181	137	.	1	.	.	1	2	.	.	.	.	.	2	135
80 Kilmallock, part of,	19,384	4,121	17	.	.	.	.	.	.	.	.	.	.	.	.	17
81 Kinsale,	79,651	16,673	72	.	7	1	.	.	8	.	.	.	.	.	8	64
82 Macroom,	179,108	22,998	82	.	.	.	.	.	.	.	.	.	.	.	.	82
83 Mallow,	149,565	20,726	106	.	4	1	.	.	5	1	.	.	.	.	6	100
84 Middleton,	109,266	21,243	79	.	3	3	.	.	6	.	1	1	.	.	8	71
85 Millstreet,	74,905	10,515	22	.	.	.	.	.	.	.	.	.	.	.	.	22
86 Mitchelstown, part of,	48,406	8,656	30	.	2	.	.	.	2	.	.	.	.	.	2	28
87 Skibbereen,	115,025	25,195	86	.	5	1	.	.	6	.	2	.	.	.	8	78
88 Skull,	57,169	10,243	42	.	9	.	.	.	9	.	1	.	.	.	10	32
89 Youghal, part of,	36,639	10,163	31	.	3	.	.	.	3	.	.	.	.	.	3	28
16. Kerry Co.																
90 Cahersiveen,	198,130	22,435	78	.	.	.	.	.	.	.	.	.	.	.	.	78
91 Dingle,	126,459	18,274	89	.	.	.	.	.	.	.	.	.	.	.	.	89
92 Kenmare,	198,416	14,642	44	.	.	.	.	.	.	.	.	.	.	.	.	44
93 Killarney,	251,430	37,096	199	1	.	.	.	.	1	1	1	.	.	.	3	196
94 Listowel, part of,	165,504	31,394	162	.	3	.	.	.	3	.	.	1	.	.	4	158
95 Tralee,	221,813	41,885	200	.	7	.	.	.	7	2	.	.	.	.	9	191
17. Limerick Co. and Co. Borough.																
96 Croom,	83,324	10,806	31	1	2	.	.	.	3	.	1	.	.	.	4	27
97 Kilmallock, part of,	125,766	21,430	111	.	2	.	.	.	2	.	.	.	.	.	2	109
98 Limerick, do.	109,252	58,422	390	1	19	1	.	1	22	.	2	3	.	1	28	362
99 Listowel, do.	24,672	4,301	13	.	.	.	.	.	.	.	.	.	.	.	.	13
100 Mitchelstown, do.	38,551	5,501	8	.	.	.	.	.	.	.	.	.	.	.	.	8
101 Newcastle,	143,862	23,891	125	.	.	.	.	.	.	.	.	.	.	.	.	125
102 Rathkeale,	101,887	14,991	57	.	1	.	.	.	1	.	1	.	.	.	2	55
103 Tipperary, part of,	35,659	6,756	33	.	.	.	.	.	.	.	.	.	.	.	.	33
18. Tipperary Co. N.R.																
104 Birr, part of,	27,428	2,051	8	.	.	.	.	1	1	.	.	.	.	.	1	7
105 Borrisokane,	81,850	8,532	25	.	6	.	.	.	6	.	1	.	.	.	7	18
106 Nenagh,	183,088	24,932	87	.	6	.	.	.	6	.	.	.	.	.	6	81
107 Roscrea, part of,	57,540	8,017	36	1	5	.	.	.	6	.	.	.	.	.	6	30
108 Thurles,	142,543	24,283	129	.	5	.	.	.	5	.	.	.	.	.	5	124
19. Tipperary Co. S.R.																
109 Callan, part of	41,863	5,642	16	.	.	.	.	.	.	.	.	.	.	.	.	16
110 Carrick-on-Suir do.	26,059	8,084	31	.	.	.	.	.	.	.	.	.	.	.	.	31
111 Cashel,	156,137	20,182	94	.	1	.	.	.	1	.	.	.	.	.	1	93
112 Cloghen,	117,422	15,521	46	.	2	.	.	.	2	.	.	.	.	.	2	44
113 Clonmel, part of,	47,235	15,046	80	.	4	2	.	.	6	1	1	.	.	.	8	72
114 Tipperary, part of,	144,328	25,176	130	.	4	1	.	.	5	.	.	.	.	.	5	125
115 Urlingford, do.	24,644	2,766	15	.	1	.	.	.	1	.	.	.	.	.	1	14

MARRIAGES in the Year 1904—in the SUPERINTENDENT REGISTRARS' DISTRICTS in each County.

MARRIAGES. Registered in the Quarter ending the last day of				Contracted between				Of		Of Persons not of full Age.		Signed the Marriage Register with Marks.				SUPERINTENDENT REGISTRARS' DISTRICTS.
														Cases in which		
MARCH.	JUNE.	SEPTEMBER.	DECEMBER.	Bachelors and Spinsters.	Bachelors and Widows.	Widowers and Spinsters.	Widowers and Widows.	Widowers.	Widows.	Men.	Women.	Men.	Women.	Both signed.	One signed.	
																15. Cork Co. and Co. Borough.
33	22	13	10	72	2	3	1	4	3	.	1	7	2	2	5	BANDON,
28	15	8	4	51	.	4	.	4	.	1	4	3	5	.	8	BANTRY.
22	5	4	1	31	1	.	.	.	1	.	.	2	.	.	2	CASTLETOWN.
26	9	4	15	51	.	3	.	3	.	.	2	4	.	.	4	CLONAKILTY
251	241	261	214	870	22	56	19	75	41	10	45	49	95	23	98	CORK.
22	11	7	8	45	.	3	.	3	.	.	2	1	1	1	.	DUNMANWAY
36	39	28	28	120	7	3	1	4	8	.	10	14	9	2	19	FERMOY
47	45	15	30	130	1	5	1	6	2	1	2	5	4	2	5	KANTURK.
8	2	5	2	14	1	1	1	2	2	.	.	.	2	.	2	KILMALLOCK, part of,
29	15	10	18	67	1	2	2	4	3	1	4	5	4	2	5	KINSALE.
56	5	11	10	75	1	5	1	6	2	1	2	6	7	3	7	MACROOM.
42	21	15	28	96	1	4	5	9	6	1	2	8	1	.	9	MALLOW.
19	14	17	29	70	1	3	5	8	6	1	1	5	6	1	9	MIDDLETON.
13	3	2	4	18	.	3	1	4	1	.	.	2	.	.	2	MILLSTREET.
11	3	10	6	26	1	2	1	3	2	.	.	1	3	1	2	MITCHELSTOWN, part of.
45	16	12	13	72	1	13	.	13	1	.	2	8	1	.	9	SKIBBEREEN
13	14	9	6	38	.	4	.	4	.	.	.	2	2	.	4	SKULL
6	5	6	14	27	1	2	1	3	2	1	.	2	1	.	3	YOUGHAL, part of.
																16. Kerry Co.
51	10	8	9	68	2	7	1	8	3	.	1	9	5	3	8	CAHERSIVEEN.
81	2	5	1	83	2	2	2	4	4	1	3	21	7	3	22	DINGLE.
34	2	5	3	41	1	1	1	2	2	.	2	6	2	2	4	KENMARE.
131	27	28	13	176	3	16	4	20	7	1	4	13	8	4	13	KILLARNEY.
87	28	16	31	146	5	10	1	11	6	1	5	12	12	2	20	LISTOWEL, part of.
124	22	33	21	179	6	13	2	15	8	3	11	18	10	2	24	TRALEE.
																17. Limerick Co. and Co. Borough.
10	8	8	5	25	2	3	1	4	3	.	1	6	2	1	6	CROOM
55	13	21	22	104	1	4	2	6	3	1	4	8	2	.	10	KILMALLOCK part of.
123	94	82	91	350	13	21	6	27	19	10	44	22	22	9	26	LIMERICK, do.
6	3	1	3	12	.	1	.	1	.	.	.	1	.	.	1	LISTOWEL, do.
1	5	1	1	8	.	.	.	.	.	.	.	.	.	.	.	MITCHELSTOWN, do.
66	27	18	14	115	5	4	1	5	6	.	2	18	14	6	20	NEWCASTLE.
26	10	10	11	51	2	3	1	4	3	.	4	3	1	.	4	RATHKEALE.
25	3	4	1	25	1	5	2	7	3	1	2	2	2	.	4	TIPPERARY, part of.
																18. Tipperary Co. N.R.
3	2	3	.	7	.	1	.	1	.	.	.	.	1	.	1	BIRR, part of.
5	6	6	8	24	.	1	.	1	.	.	..	4	2	.	6	BORRISOKANE.
47	9	18	13	77	2	6	2	8	4	.	2	7	2	2	5	NENAGH
11	5	7	13	32	2	2	.	2	2	.	.	1	.	.	1	ROSCREA, part of
63	27	20	19	118	3	8	.	8	3	2	1	3	3	.	6	THURLES.
																19. Tipperary Co. S.R.
10	1	.	5	15	.	1	.	1	..	.	2	1	.	.	1	CALLAN, part of.
10	9	8	4	25	3	3	.	3	3	1	4	7	4	2	7	CAZRICK-ON-SUIR, do.
32	25	20	17	88	.	4	2	6	2	2	5	9	3	3	6	CASHEL.
23	8	7	8	40	1	4	1	5	2	.	1	5	2	1	5	CLOGHEEN.
20	17	23	20	70	4	6	.	6	4	.	4	9	2	1	9	CLONMEL, part of.
48	37	24	21	121	1	7	1	8	2	4	8	4	4	1	6	TIPPERARY, do.
5	.	8	2	13	.	2	.	2	.	.	.	2	.	.	2	URLINGFORD, do.

II.—PROVINCE OF MUNSTER.—*continued.*

SUPERINTENDENT REGISTRARS' DISTRICTS.	Area in Statute Acres, exclusive of the larger Rivers, Lakes, and Tideways.	Population, 1901.	TOTAL MARRIAGES.	MARRIAGES. Registered under the Act 7 & 8 Vic., c. 81. According to the Rites of the Church of Ireland. Special Licence.	Licence.	Banns.	Registrar's Certificate.	Not stated by which of the foregoing Forms.	TOTAL.	In Registered Presbyterian Meeting Houses.	In Registered Buildings.	In the Registrar's Office.	Society of Friends.	Jews.	TOTAL Registered under the Act 7 & 8 Vic., c. 81.	Roman Catholic Marriages, Registered under the 26 & 27 Vic., c. 90.
20. Waterford Co. and Co. Borough.																
No. 116 Carrick-on-Suir, pt. of.	54,453	5,213	19	.	.	2	.	.	2	1	.	.	.	.	3	16
117 Clonmel, do.	40,473	3,680	13	.	.	.	.	.	.	.	.	.	.	.	.	13
118 Dungarvan, . .	94,044	14,966	72	.	.	.	.	.	.	.	.	.	.	.	.	72
119 Kilmacthomas, . .	64,478	7,109	28	.	.	.	.	.	.	.	.	.	.	.	.	28
120 Lismore, . . .	97,048	13,273	69	.	2	.	.	.	2	1	.	.	.	.	3	66
121 Waterford, part of, .	68,431	38,228	185	.	7	7	.	.	14	.	1	1	1	.	17	168
122 Youghal, do. .	33,985	4,718	19	.	.	.	.	.	.	.	.	.	.	.	.	19

III.—PROVINCE OF ULSTER.—

21. Antrim Co.																
123 Antrim, . . .	117,127	29,472	124	1	14	.	.	.	15	88	6	4	.	.	113	11
124 Ballycastle, . .	102,197	12,686	44	.	12	.	.	.	12	13	.	.	.	.	25	19
125 Ballymena, . .	161,162	53,082	274	.	23	.	.	1	24	188	16	15	.	.	243	31
126 Ballymoney, . .	121,132	28,276	171	.	24	1	.	.	25	100	11	1	.	.	137	34
127 Belfast, part of, .	22,087	11,041	64	.	15	.	.	.	15	22	4	.	.	.	41	23
128 Larne, . . .	117,801	33,029	194	.	42	1	.	.	43	111	15	2	.	.	171	23
129 Lisburn, part of, .	47,706	25,260	177	2	82	.	.	.	84	36	10	11	.	.	141	36
130 Lurgan, do.	12,317	3,244	12	.	8	.	.	.	8	.	.	.	.	.	8	4
22. Armagh Co.																
131 Armagh, . . .	146,578	46,856	217	1	53	2	.	1	57	29	11	10	.	.	107	110
132 Banbridge, part of, .	18,012	6,248	20	.	13	.	.	.	13	3	.	.	.	.	16	4
133 Castleblayney, do. .	35,765	10,297	60	.	3	.	.	.	3	4	1	.	.	.	8	52
134 Lurgan, do. .	40,333	39,452	234	.	106	.	.	1	107	13	13	14	1	.	148	86
135 Newry, do. .	71,971	22,539	82	.	9	.	.	.	9	8	2	.	.	.	19	63
23. Belfast Co. Borough.																
136 Belfast, part of.	14,716	349,180	2,675	2	933	269	.	.	1,204	590	248	61	3	2	2,108	567
24. Cavan Co																
137 Bailieborough, . .	71,952	15,510	61	.	15	.	.	1	16	4	.	1	.	.	21	40
138 Bawnboy, part of, .	61,908	9,573	39	.	7	.	.	.	7	.	2	.	.	.	9	30
139 Cavan, . . .	161,074	36,993	165	.	30	.	.	.	30	2	1	.	.	.	33	132
140 Cootehill, part of, .	69,382	15,434	80	.	6	.	.	1	7	5	1	.	.	.	13	67
141 Enniskillen, do. .	40,507	5,524	22	.	2	.	.	.	2	.	2	.	.	.	4	18
142 Granard, do. .	20,281	4,899	14	.	.	.	.	.	.	.	.	.	.	.	.	14
143 Oldcastle, do. .	41,921	9,608	30	.	2	.	.	.	2	.	.	.	.	.	2	28
25. Donegal Co.																
144 Ballyshannon, part of	41,507	9,185	47	.	11	.	.	.	11	4	1	.	.	.	16	31
145 Donegal, . . .	160,411	20,480	101	.	20	.	.	2	22	1	4	1	.	.	28	73
146 Dunfanaghy, . .	125,678	15,781	71	.	2	.	.	1	3	.	.	.	.	.	3	68
147 Glenties, . . .	257,474	33,191	149	.	7	.	.	.	7	.	1	.	.	.	8	141
148 Inishowen, . .	159,418	28,943	99	.	10	.	.	.	10	5	.	.	.	.	15	84
149 Letterkenny, . .	101,245	13,080	62	.	6	.	.	.	6	17	.	.	.	.	23	39
150 Londonderry, part of,	58,948	8,633	39	.	6	.	.	.	6	14	.	.	.	.	20	19
151 Milford, . . .	111,334	20,259	80	.	5	.	.	.	5	12	1	.	.	.	18	62
152 Strabane, part of, .	53,103	10,463	34	.	4	.	.	.	4	16	.	.	.	.	20	14
153 Stranorlar, .	121,151	13,707	85	.	5	.	.	.	5	9	4	.	.	.	18	67

MARRIAGES in the Year 1904—in the SUPERINTENDENT REGISTRARS' DISTRICTS in each County.

MARRIAGES.												Signed the Marriage Register with Marks.				SUPERINTENDENT REGISTRARS' DISTRICTS.
Registered in the Quarter ending the last day of				Contracted between				Of		Of Persons not of full Age.				Cases in which		
MARCH.	JUNE.	SEPTEMBER.	DECEMBER.	Bachelors and Spinsters.	Bachelors and Widows.	Widowers and Spinsters.	Widowers and Widows.	Widowers.	Widows.	Men.	Women.	Men.	Women.	Both signed.	One signed.	
																20. Waterford Co. and Co. Borough.
8	1	8	2	16	1	2	.	2	1	.	.	3	1	.	4	CARRICK-ON-SUIR, part of.
9	2	2	.	12	.	1	.	1	.	.	.	4	1	1	3	CLONMEL, do.
24	17	15	16	65	2	3	2	5	4	1	6	6	5	2	7	DUNGARVAN.
3	10	8	7	28	.	.	.	.	.	.	5	6	3	3	3	KILMACTHOMAS.
34	13	12	10	63	1	5	.	5	1	.	1	11	3	3	8	LISMORE,
50	44	52	39	159	5	16	5	21	10	3	14	19	17	8	20	WATERFORD, part of.
11	1	6	1	15	2	1	1	2	3	.	1	2	3	2	1	YOUGHAL, do.

MARRIAGES in the Year 1904—in the SUPERINTENDENT REGISTRARS' DISTRICTS in each County.

																21. Antrim Co.
18	38	35	33	110	.	11	3	14	3	2	17	8	3	1	9	ANTRIM.
12	7	18	7	40	2	2	.	2	2	1	3	5	3	1	6	BALLYCASTLE.
46	74	79	75	237	4	22	11	33	15	2	19	26	24	10	30	BALLYMENA.
29	46	43	53	154	3	11	3	14	6	3	16	13	7	2	16	BALLYMONEY.
17	24	11	12	56	..	7	1	8	1	2	5	2	4	1	4	BELFAST, part of.
35	46	59	54	178	5	9	2	11	7	3	18	10	9	3	13	LARNE.
41	46	46	44	155	1	15	6	21	7	7	10	9	14	4	15	LISBURN, part of.
1	.	6	5	11	..	1	.	1	.	.	1	3	4	3	1	LURGAN, do
																22. Armagh Co.
61	42	65	49	184	4	24	5	29	9	5	13	26	22	3	42	ARMAGH.
3	7	7	3	18	.	1	1	2	1	2	3	2	2	1	2	BANBRIDGE, part of.
14	13	18	15	55	.	5	.	5	.	.	4	10	7	2	13	CASTLEBLAYNEY, do.
57	55	63	59	198	7	25	4	29	11	6	16	47	57	21	62	LURGAN, do.
18	14	32	18	78	1	2	1	3	2	3	6	9	6	3	9	NEWRY, do.
																23. Belfast Co. Borough.
531	665	705	774	2,312	69	202	92	294	161	69	219	116	207	40	243	BELFAST, part of.
																24. Cavan Co.
8	15	20	18	55	.	6	.	6	.	1	5	7	2	2	5	BAILIEBOROUGH.
17	6	11	5	36	.	3	.	3	.	1	5	9	4	4	5	BAWNBOY, part of.
55	26	38	46	138	12	12	3	15	15	1	4	29	15	11	22	CAVAN.
22	19	15	24	68	4	6	2	8	6	1	3	14	7	4	13	COOTEHILL part of.
8	7	4	3	18	2	1	1	2	3	.	4	3	3	1	4	ENNISKILLEN, do.
5	2	4	3	14	.	.	.	.	.	.	.	2	.	.	2	GRANARD, do
7	12	4	7	28	.	2	.	2	.	1	3	4	3	2	3	OLDCASTLE, do
																25. Donegal Co.
18	6	13	10	46	.	1	.	1	.	1	4	2	5	1	5	BALLYSHANNON, part of
45	22	17	17	98	1	2	.	2	1	1	6	25	13	7	24	DONEGAL.
52	7	4	8	68	1	1	1	2	2	1	3	33	26	19	21	DUNFANAGHY.
82	25	22	20	132	1	14	2	16	3	.	15	44	40	28	28	GLENTIES.
41	17	16	25	91	1	6	1	7	2	.	9	28	21	13	23	INISHOWEN.
10	16	17	19	56	1	4	1	5	2	2	3	15	9	4	16	LETTERKENNY.
8	16	6	9	36	.	3	.	3	.	.	4	6	3	2	5	LONDONDERRY, part of.
36	16	10	18	72	4	4	.	4	4	4	7	21	15	11	14	MILLFORD
4	10	8	12	31	.	3	.	3	.	3	2	9	5	3	8	STRABANE, part of.
33	23	13	16	75	2	8	.	8	2	.	11	25	24	15	19	STRANORLAR.

III.—PROVINCE OF ULSTER—*continued.*

SUPERINTENDENT REGISTRARS' DISTRICTS.	Area in Statute Acres, exclusive of the larger Rivers, Lakes, and Tideways.	Population, 1901.	TOTAL MARRIAGES.	MARRIAGES. Registered under the Act 7 & 8 Vic., c. 81. According to the Rites of the Church of Ireland. Special Licence.	Licence.	Banns.	Registrar's Certificate.	Not stated by which of the foregoing Forms.	TOTAL.	In Registered Presbyterian Meeting Houses.	In Registered Buildings.	In the Registrar's Office.	Society of Friends.	Jews.	TOTAL Registered under the Act 7 & 8 Vic., c. 81.	Roman Catholic Marriages, Registered under the 26 & 27 Vic., c. 90.
26. Down Co.																
No.																
154 Banbridge, part of,	107,138	36,206	215	.	54	.	.	.	54	81	11	15	.	.	161	54
155 Belfast, do.	12,603	8,045	53	.	6	1	.	.	7	37	.	.	.	.	44	9
156 Downpatrick,	147,446	38,869	200	.	32	2	.	.	34	76	4	1	.	.	115	85
157 Kilkeel,	81,834	19,131	84	.	13	.	.	.	13	23	1	.	.	.	37	47
158 Lisburn, part of	71,335	21,203	78	.	14	1	.	.	15	50	5	.	.	.	70	8
159 Lurgan, do.	27,293	11,022	50	.	23	.	.	.	23	15	3	.	.	.	41	9
160 Newry, do.	66,000	29,493	160	1	14	3	.	.	18	41	2	3	.	.	64	96
161 Newtownards,	93,885	41,920	226	.	39	.	.	.	39	144	14	16	.	.	213	13
27. Fermanagh Co.																
162 Ballyshannon, part of	58,396	6,187	33	.	9	.	.	1	10	.	2	.	.	.	12	21
163 Clones, do.	45,704	7,820	29	.	12	.	.	.	12	1	1	.	.	.	14	15
164 Enniskillen, do.	157,108	25,616	127	.	40	.	.	.	40	1	9	2	.	.	52	75
165 Irvinestown, do.	57,749	9,760	53	.	29	.	.	.	29	1	7	.	.	.	37	16
166 Lisnaskea,	98,708	16,047	91	.	32	.	.	1	33	2	9	2	.	.	46	45
28. Londonderry Co. and Co. Borough.																
167 Coleraine,	118,786	29,917	165	.	49	.	.	.	49	74	7	5	.	.	135	30
168 Limavady,	152,711	20,623	102	.	18	.	.	.	18	32	.	.	.	.	50	52
169 Londonderry, part of	85,172	54,872	375	1	58	1	.	.	60	91	9	.	.	.	160	215
170 Magherafelt,	156,719	38,992	184	.	41	.	.	.	41	32	4	5	.	.	82	102
29. Monaghan Co.																
171 Carrickmacross,	65,651	15,544	77	.	3	.	.	.	3	1	.	.	.	.	4	73
172 Castleblayney, part of	63,761	16,318	94	.	5	1	.	.	6	17	11	1	.	.	30	64
173 Clones, do.	27,800	8,028	45	.	13	.	.	.	13	4	5	1	.	.	23	22
174 Cootehill, do.	36,462	6,420	22	.	6	.	.	1	7	9	.	.	.	.	16	6
175 Monaghan,	125,132	28,301	138	.	20	.	.	.	20	21	2	.	.	.	43	95
30. Tyrone Co.																
176 Castlederg,	91,786	11,789	53	.	15	.	.	.	15	12	3	.	.	.	30	23
177 Clogher,	89,284	14,316	67	.	21	.	.	.	21	14	.	.	.	.	35	32
178 Cookstown,	96,720	23,615	126	.	20	1	.	.	21	33	2	10	.	.	66	60
179 Dungannon,	110,217	32,563	174	.	50	1	.	.	51	20	5	5	.	.	81	93
180 Irvinestown, part of	24,131	4,335	17	.	4	.	.	1	5	.	2	.	.	.	7	10
181 Omagh,	229,813	38,553	177	.	44	2	.	.	46	23	5	2	.	.	76	101
182 Strabane, part of,	136,992	25,396	125	.	26	1	.	.	27	25	.	6	.	.	58	67

MARRIAGES in the Year 1904—in the SUPERINTENDENT REGISTRARS' DISTRICTS in each County.

MARRIAGES.												Signed the Marriage Register with Marks.				SUPERINTENDENT REGISTRARS' DISTRICTS.
Registered in the Quarter ending the last day of				Contracted between				Of		Of Persons not of full Age.				Cases in which		
MARCH.	JUNE.	SEPTEMBER.	DECEMBER.	Bachelors and Spinsters.	Bachelors and Widows.	Widowers and Spinsters.	Widowers and Widows.	Widowers.	Widows.	Men.	Women.	Men.	Women.	Both signed.	One signed.	
																26. Down Co.
37	53	63	62	181	3	29	2	31	5	2	19	32	32	15	34	BANBRIDGE, part of.
15	16	8	14	45	.	8	.	8	.	1	5	5	.	.	5	BELFAST, do.
39	58	41	62	172	2	20	6	26	8	1	24	20	15	5	25	DOWNPATRICK.
22	20	21	21	78	1	4	1	5	2	1	8	12	1	1	11	KILKEEL
18	23	11	26	71	1	6	.	6	1	2	9	2	2	.	4	LISBURN, part of.
15	6	11	18	45	.	4	1	5	1	1	2	5	9	3	8	LURGAN, do.
22	54	33	51	139	4	13	4	17	8	5	16	23	17	9	22	NEWRY, do.
48	44	65	69	198	5	18	5	23	10	8	24	12	12	6	12	NEWTOWNARDS.
																27. Fermanagh Co.
11	3	8	11	29	1	3	.	3	1	.	1	9	5	4	6	BALLYSHANNON, part of.
11	8	5	5	26	1	2	.	2	1	.	2	3	2	1	3	CLONES, do.
42	24	19	42	116	2	8	1	9	3	.	11	18	14	7	18	ENNISKILLEN, do.
15	15	9	14	46	2	4	1	5	3	.	4	4	3	2	3	IRVINESTOWN, do.
25	26	13	27	81	2	8	.	8	2	1	8	14	6	4	12	LISNASKEA.
																28. Londonderry Co. and Co. Borough.
34	49	44	38	149	.	16	.	16	.	5	17	17	8	7	11	COLERAINE.
17	25	28	32	91	1	7	3	10	4	1	12	20	15	6	23	LIMAVADY.
85	92	70	128	326	6	38	5	43	11	4	20	49	48	19	59	LONDONDERRY, part of.
46	38	51	49	168	2	8	6	14	8	1	11	31	21	10	32	MAGHERAFELT.
																29. Monaghan Co.
26	13	24	14	70	2	5	.	5	2	.	4	20	6	5	16	CARRICKMACROSS.
34	19	23	18	85	1	8	.	8	1	.	3	16	13	8	13	CASTLEBLAYNEY, part of.
5	12	12	16	39	.	5	1	6	1	.	3	4	5	1	7	CLONES, do.
3	8	4	7	19	.	2	1	3	1	.	2	3	2	1	3	COOTEHILL, do.
28	36	42	33	120	4	14	.	14	4	2	10	21	12	8	17	MONAGHAN.
																30. Tyrone Co.
16	14	10	13	46	.	7	.	7	.	3	5	10	7	4	9	CASTLEDERG.
20	16	14	17	59	1	6	1	7	2	.	3	13	6	5	9	CLOGHER.
26	33	30	37	107	1	17	1	18	2	1	7	15	12	5	17	COOKSTOWN.
36	49	39	50	154	4	16	.	16	4	6	12	35	27	15	32	DUNGANNON.
2	4	4	7	15	.	1	1	2	1	.	1	..	2	.	2	IRVINESTOWN, part of.
45	46	30	56	165	2	8	2	10	4	2	12	30	19	5	39	OMAGH.
22	42	26	35	113	5	6	1	7	6	2	7	29	17	10	26	STRABANE, part of.

IV.—PROVINCE OF CONNAUGHT.—

SUPERINTENDENT REGISTRARS' DISTRICTS.	Area in Statute Acres, exclusive of the larger Rivers, Lakes, and Tideways.	Population, 1901.	TOTAL MARRIAGES.	MARRIAGES. Registered under the Act 7 & 8 Vic., c. 81. According to the Rites of the Church of Ireland. Special Licence.	Licence.	Banns.	Registrar's Certificate.	Not stated by which of the foregoing Forms.	TOTAL.	In Registered Presbyterian Meeting Houses.	In Registered Buildings.	In the Registrar's Office.	Society of Friends.	Jews.	TOTAL Registered under the Act 7 & 8 Vic., c. 81.	Roman Catholic Marriages, Registered under the 26 & 27 Vic., c. 90.
31. Galway Co.																
No. 183 Ballinasloe, part of,	125,570	15,598	62	.	2	.	.	.	2	.	.	.	.	.	2	60
184 Clifden, . . .	193,782	18,768	74	.	1	.	.	.	1	.	1	.	.	.	2	72
185 Galway, . . .	198,536	36,465	167	.	1	1	.	.	2	.	.	2	.	.	4	163
186 Glennamaddy, . .	100,271	16,577	69	.	.	.	.	.	.	.	.	.	.	.	.	69
187 Gort, ...	106,326	12,286	29	.	.	.	.	.	.	.	.	.	.	.	.	29
188 Loughrea, . . .	198,927	20,126	86	.	1	.	.	.	1	1	.	.	.	.	2	84
189 Mount Bellew, . .	102,404	15,019	43	.	2	.	.	.	2	.	.	.	.	.	2	41
190 Oughterard, . .	173,506	17,732	47	.	.	.	.	.	.	.	.	.	.	.	.	47
191 Portumna, . .	77,264	9,054	35	.	1	.	.	.	1	.	.	.	.	.	1	34
192 Tuam, . . .	191,264	30,924	123	.	2	.	.	.	2	.	.	.	.	.	2	121
32. Leitrim Co.																
193 Ballyshannon, pt. of,	32,425	5,229	18	.	1	.	.	.	1	.	.	.	.	.	1	17
194 Bawnboy, do.	42,788	8,887	36	.	3	1	.	.	4	.	.	.	.	.	4	32
195 Carrick-on-Shannon, do.	63,484	13,039	30	.	3	.	.	.	3	.	.	.	.	.	3	27
196 Manorhamilton, .	144,857	22,334	100	.	7	.	.	.	7	.	2	.	.	.	9	91
197 Mohill, . . .	92,956	19,854	95	.	15	.	.	.	15	2	.	.	.	.	17	78
33. Mayo Co.																
198 Ballina, . .	150,428	24,653	78	.	3	1	.	.	4	4	1	.	.	.	9	69
199 Ballinrobe, . .	147,144	21,238	53	.	3	.	.	.	3	2	.	.	.	.	5	48
200 Belmullet, . .	179,246	13,845	38	.	.	.	.	.	.	.	.	.	.	.	.	38
201 Castlebar, . .	141,193	26,522	136	.	1	.	.	.	1	.	.	.	.	.	1	135
202 Claremorris, . .	110,790	25,820	113	.	.	.	.	.	.	.	.	.	.	.	.	113
203 Killala, . . .	105,160	8,254	37	.	2	.	.	.	2	1	.	.	.	.	3	34
204 Swineford, . .	151,560	44,162	266	.	.	.	.	.	.	.	.	.	.	.	.	266
205 Westport, . . .	347,819	34,672	134	.	2	.	.	.	2	.	.	1	.	.	3	131
34. Roscommon Co																
206 Athlone, part of,	82,711	10,701	38	.	.	.	.	.	.	.	.	.	.	.	.	38
207 Ballinasloe, do.	35,059	3,681	8	.	.	.	.	.	.	.	.	.	.	.	.	8
208 Boyle, do.	84,655	16,868	72	.	3	.	.	.	3	1	.	.	.	.	4	68
209 Carrick-on-Shannon, do.	37,518	6,241	19	.	2	.	.	.	2	.	.	.	.	.	2	17
210 Castlereagh, . .	163,663	33,576	143	.	3	.	.	.	3	.	.	.	.	.	3	140
211 Roscommon, . .	114,345	15,164	68	.	.	1	.	.	1	.	.	.	.	.	1	67
212 Strokestown, . .	90,339	15,560	71	.	1	.	.	.	1	.	.	.	.	.	1	70
35. Sligo Co.																
213 Boyle, part of, .	75,525	13,757	59	.	.	.	.	.	.	.	.	.	.	.	.	59
214 Dromore West, .	97,063	13,034	53	.	12	1	.	.	13	1	.	.	.	.	14	39
215 Sligo, ...	143,808	38,088	225	.	19	2	.	.	21	2	1	.	.	.	24	201
216 Tobercurry, . .	125,809	19,204	71	.	1	.	.	.	1	.	.	.	.	.	1	70

MARRIAGES in the Year 1904—in the SUPERINTENDENT REGISTRARS' DISTRICTS in each County.

MARRIAGES. Registered in the Quarter ending the last day of				Contracted between				Of		Of Persons not of full Age.		Signed the Marriage Register with Marks.				SUPERINTENDENT REGISTRARS' DISTRICTS.
														Cases in which		
MARCH.	JUNE.	SEPTEMBER.	DECEMBER.	Bachelors and Spinsters.	Bachelors and Widows.	Widowers and Spinsters.	Widowers and Widows.	Widowers.	Widows.	Men.	Women.	Men.	Women.	Both signed.	One signed.	
																31 Galway Co.
16	14	17	15	56	2	4	.	4	2	2	4	12	6	2	14	BALLINASLOE, part of.
23	19	19	13	71	.	2	1	3	1	.	10	9	8	5	7	CLIFDEN.
77	34	33	23	138	7	17	5	22	12	5	28	39	34	18	37	GALWAY.
29	27	9	4	62	2	2	3	5	5	.	3	7	6	3	7	GLENNAMADDY.
10	10	8	1	26	1	2	.	2	1	.	.	4	.	.	4	GORT.
42	15	16	13	80	1	5	.	5	1	2	6	9	1	.	10	LOUGHREA.
10	5	8	20	36	2	4	1	5	3	.	1	8	2	2	6	MOUNT BELLEW.
20	16	4	7	38	4	5	.	5	4	1	.	10	7	4	9	OUGHTERARD.
7	9	16	3	31	1	3	.	3	1	.	.	3	1	.	4	PORTUMNA.
44	34	28	17	116	2	2	3	5	5	1	4	16	7	5	13	TUAM.
																32. Leitrim Co.
9	5	1	3	17	.	1	.	1	.	.	2	2	1	1	1	BALLYSHANNON, part of.
15	8	8	5	35	.	1	.	1	.	.	.	5	1	1	4	BAWNBOY, do.
14	3	10	3	28	1	1	.	1	1	.	1	2	2	.	4	CARRICK-ON-SHANNON, do.
43	24	23	10	88	2	7	3	10	5	.	4	4	4	1	6	MANORHAMILTON.
35	21	15	24	84	3	8	.	8	3	.	1	11	4	1	13	MOHILL.
																33. Mayo Co.
19	31	18	10	71	1	6	.	6	1	1	3	13	10	5	13	BALLINA.
12	15	14	12	45	3	4	1	5	4	.	3	6	2	1	6	BALLINROBE.
19	16	1	2	35	.	3	.	3	.	.	.	13	10	6	11	BELMULLET
50	48	26	12	123	1	11	1	12	2	.	6	31	21	15	22	CASTLEBAR.
38	27	34	14	100	3	10	.	10	3	.	6	8	6	3	8	CLAREMORRIS.
8	16	9	4	32	1	4	.	4	1	1	1	11	5	4	8	KILLALA.
125	63	16	62	240	1	23	2	25	3	.	5	52	20	10	52	SWINEFORD.
71	32	24	7	125	3	5	1	6	4	1	11	15	10	4	17	WESTPORT.
																34. Roscommon Co.
18	11	5	4	36	1	1	.	1	1	.	.	3	1	.	4	ATHLONE, part of.
7	.	1	.	8	.	.	.	.	.	.	.	.	.	.	.	BALLINASLOE, do.
32	16	15	9	67	.	4	1	5	1	2	2	6	4	2	6	BOYLE, do.
3	7	4	5	18	.	1	.	1	.	.	.	1	1	.	2	CARRICK-ON-SHANNON, do.
83	27	15	18	125	2	12	4	16	6	.	.	13	6	1	17	CASTLEREAGH.
43	9	6	10	62	2	4	.	4	2	.	1	9	3	.	12	ROSCOMMON.
38	15	12	6	62	1	8	.	8	1	.	2	9	5	4	6	STROKESTOWN
																35. Sligo Co.
28	23	6	2	50	2	7	.	7	2	.	1	6	3	2	5	BOYLE, part of.
23	3	9	18	51	.	2	.	2	.	.	.	7	3	2	6	DROMORE WEST,
105	39	41	40	198	5	22	.	22	5	1	7	25	13	6	26	SLIGO.
47	9	14	1	63	1	7	.	7	1	.	1	13	4	2	13	TOBERCURRY.

Ages of 6,264 Persons who were Married in Ireland in the Year 1904.

The Total Number of Marriages Registered in Ireland in the Year 1904 was 22,961; the precise Ages of both Parties were specified in 3,132 instances.

Ages of 3,132 Men and 3,132 Women married in Ireland in the Year 1904.

—	15-	16-	17-	18-	19-	20-	21-	25-	30-	35-	40-	45-	50-	55-	60-	65-	70-	75-	80-	Total.
Men . . .	.	.	1	18	49	123	813	979	626	280	123	54	31	16	10	2	4	1	2	3,132
Women . .	.	7	25	93	158	235	1,213	915	291	108	52	12	14	3	4	1	1	.	.	3,132

Ages of 2,911 Bachelors and 2,999 Spinsters married in the Year 1904.

—	15-	16-	17-	18-	19-	20-	21-	25-	30-	35-	40-	45-	50-	55-	60-	65-	70-	75-	80-	Total.
Bachelors . .	.	.	1	18	49	123	812	959	586	234	81	26	9	7	3	.	3	.	.	2,911
Spinsters . .	.	7	25	93	158	235	1,204	898	258	73	37	5	3	1	1	.	1	.	.	2,999

Ages of 221 Widowers and 133 Widows married in the Year 1904.

—	15-	16-	17-	18-	19-	20-	21-	25-	30-	35-	40-	45-	50-	55-	60-	65-	70-	75-	80-	Total.
Widowers . .	.	.	.	.	.	.	1	20	40	46	42	28	22	9	7	2	1	1	2	221
Widows .	.	.	.	.	.	.	9	17	33	35	15	7	11	2	3	1	.	.	.	133

Ages of 3,132 Husbands and their Wives in combination in the Year 1904.

YEARS. (AGES OF HUSBANDS.)	AGES OF WIVES. 15—	16—	17—	18—	19—	20—	21—	25—	30—	35—	40—	45—	50—	55—	60—	65-	70—	75—	80—	Total Husbands	
15—	.	.	.	.	.	.	.	.	.	.	.	.	.	.	.	.	.	.	.	.	15—
16—	.	.	.	.	.	.	.	.	.	.	.	.	.	.	.	.	.	.	.	.	16—
17—	.	.	.	1	.	.	.	.	.	.	.	.	.	.	.	.	.	.	.	1	17—
18—	.	1	1	4	7	2	2	.	1	.	.	.	.	.	.	.	.	.	.	18	18—
19—	.	.	6	11	18	6	8	.	.	.	.	.	.	.	.	.	.	.	.	49	19—
20—	.	1	1	19	33	39	25	4	1	.	.	.	.	.	.	.	.	.	.	123	20—
21—	.	1	5	27	57	104	519	88	11	1	.	.	.	.	.	.	.	.	.	813	21—
25—	.	4	6	23	23	52	422	382	53	13	.	.	.	.	1	.	.	.	.	979	25—
30—	.	.	4	4	11	24	175	286	97	19	3	.	3	.	.	.	.	.	.	626	30—
35—	.	.	2	3	8	6	41	106	74	28	11	1	.	.	.	.	.	.	.	280	35—
40—	.	.	.	1	1	2	14	31	36	20	16	2	.	.	.	.	.	.	.	123	40—
45—	.	.	.	.	.	.	4	7	8	20	9	2	4	.	.	.	.	.	.	54	45—
50—	.	.	.	.	.	.	1	7	7	5	6	1	4	.	.	.	.	.	.	31	50—
55—	.	.	.	.	.	.	1	3	2	1	2	4	2	.	1	.	.	.	.	16	55—
60—	.	.	.	.	.	.	.	.	1	1	3	2	.	2	1	.	.	.	.	10	60—
65—	.	.	.	.	.	.	.	.	.	.	1	.	.	1	.	.	.	.	.	2	65—
70—	.	.	.	.	.	.	.	1	.	.	.	.	1	.	1	.	1	.	.	4	70—
75—	.	.	.	.	.	.	.	.	.	.	.	.	.	.	.	1	.	.	.	1	75—
80 & up	.	.	.	.	.	.	1	.	.	.	1	.	.	.	.	.	.	.	.	2	80 & up.
	.	.	.	.	.	.	.	.	.	.	.	.	.	.	.	.	.	.	.	3,132	Husbands.
Total Wives.	.	7	25	93	158	235	1,213	915	291	108	52	12	14	3	4	1	1	.	.	3,132	Wives.

The Table read *vertically* shows the number of *Wives* at each age, with the ages of their Husbands when married:—Thus, of 93 *Wives* of the age 18 and under 19 years, *One* married a Husband aged 17; *Four* married Husbands aged 18 years, &c.

Read *horizontally* the Table shows the number of *Husbands* at each age, with the ages of their Wives when married:—Thus of 123 *Husbands* of the age 20 and under 21 years, *One* married a Wife aged 16 years; *One* married a Wife aged 17 years, &c.

Ages of 2,835 Bachelors and 2,835 Spinsters who intermarried in the Year 1904.

YEARS. (AGES OF BACHELORS.)	AGES OF SPINSTERS. 15—	16—	17—	18—	19—	20—	21—	25—	30—	35—	40—	45—	50—	55—	60—	65—	70—	75—	80—	Total Bachelors.	
15—	.	.	.	.	.	.	.	.	.	.	.	.	.	.	.	.	.	.	.	.	15—
16—	.	.	.	.	.	.	.	.	.	.	.	.	.	.	.	.	.	.	.	.	16—
17—	.	.	.	1	.	.	.	.	.	.	.	.	.	.	.	.	.	.	.	1	17—
18—	.	1	1	4	7	2	2	.	1	.	.	.	.	.	.	.	.	.	.	18	18—
19—	.	.	6	11	18	6	8	.	.	.	.	.	.	.	.	.	.	.	.	49	19—
20—	.	1	1	19	33	39	25	4	.	.	.	.	.	.	.	.	.	.	.	122	20—
21—	.	1	5	27	57	104	514	87	6	1	.	.	.	.	.	.	.	.	.	802	21—
25—	.	4	6	23	23	52	409	361	47	11	.	.	.	.	1	.	.	.	.	937	25—
30—	.	.	4	4	11	24	161	270	82	12	.	.	.	.	.	.	.	.	.	568	30—
35—	.	.	2	3	7	6	35	90	60	13	5	.	.	.	.	.	.	.	.	221	35—
40—	.	.	.	1	1	1	9	25	22	11	7	.	.	.	.	.	.	.	.	77	40—
45—	.	.	.	.	.	.	2	5	5	5	5	.	.	.	.	.	.	.	.	22	45—
50—	.	.	.	.	.	.	1	3	2	1	1	.	1	.	.	.	.	.	.	9	50—
55—	.	.	.	.	.	.	1	1	.	.	1	.	.	.	.	.	.	.	.	4	55—
60—	.	.	.	.	.	.	.	.	1	.	1	.	.	.	.	.	.	.	.	3	60—
65—	.	.	.	.	.	.	.	.	.	.	.	.	.	.	.	.	.	.	.	.	65—
70—	.	.	.	.	.	.	.	1	.	.	.	.	1	.	.	.	.	.	.	2	70—
75—	.	.	.	.	.	.	.	.	.	.	.	.	.	.	.	.	.	.	.	.	75—
80 & up.	.	.	.	.	.	.	.	.	.	.	.	.	.	.	.	.	.	.	.	.	80 & up.
Total	.	.	.	.	.	.	.	.	.	.	.	.	.	.	.	.	.	.	.	2,835	Bachelors.
Spinsters.	.	7	25	93	157	234	1,167	847	226	54	23	.	2	.	1	.	.	.	.	2,835	Spinsters.

Ages of 76 Bachelors and 76 Widows who intermarried in the year 1904.

YEARS.	AGES OF WIDOWS. 15—	16—	17—	18—	19—	20—	21—	25—	30—	35—	40—	45—	50—	55—	60—	65—	70—	75—	80—	Total Bachelors	
AGES OF BACHELORS. 15—	.	.	.	.	.	.	.	.	.	.	.	.	.	.	.	.	.	.	.	.	15—
16—	.	.	.	.	.	.	.	.	.	.	.	.	.	.	.	.	.	.	.	.	16—
17—	.	.	.	.	.	.	.	.	.	.	.	.	.	.	.	.	.	.	.	.	17—
18—	.	.	.	.	.	.	.	.	.	.	.	.	.	.	.	.	.	.	.	.	18—
19—	.	.	.	.	.	.	.	.	.	.	.	.	.	.	.	.	.	.	.	.	19—
20—	.	.	.	.	.	.	.	.	1	.	.	.	.	.	.	.	.	.	.	1	20—
21—	.	.	.	.	.	.	5	1	4	.	.	.	.	.	.	.	.	.	.	10	21—
25—	.	.	.	.	.	.	4	12	4	2	.	.	.	.	.	.	.	.	.	22	25—
30—	.	.	.	.	.	.	.	1	9	5	1	.	2	.	.	.	.	.	.	18	30—
35—	.	.	.	.	.	.	.	3	4	3	3	.	.	.	.	.	.	.	.	13	35—
40—	.	.	.	.	.	.	.	.	2	1	.	1	.	.	.	.	.	.	.	4	40—
45—	.	.	.	.	.	.	.	.	1	1	.	.	2	.	.	.	.	.	.	4	45—
50—	.	.	.	.	.	.	.	.	.	.	.	.	.	.	.	.	.	.	.	.	50—
55—	.	.	.	.	.	.	.	.	1	.	.	1	.	.	1	.	.	.	.	3	55—
60—	.	.	.	.	.	.	.	.	.	.	.	.	.	.	.	.	.	.	.	.	60—
65—	.	.	.	.	.	.	.	.	.	.	.	.	.	.	.	.	.	.	.	.	65—
70—	.	.	.	.	.	.	.	.	.	.	.	.	.	.	1	.	.	.	.	1	70—
75—	.	.	.	.	.	.	.	.	.	.	.	.	.	.	.	.	.	.	.	.	75—
80 & up.	.	.	.	.	.	.	.	.	.	.	.	.	.	.	.	.	.	.	.	.	80 & up.
Total	.	.	.	.	.	.	.	.	.	.	.	.	.	.	.	.	.	.	.	76	Bachelors.
Widows	.	.	.	.	.	.	9	17	26	12	4	2	4	.	2	.	.	.	.	76	Widows.

Ages of 164 Widowers and 164 Spinsters who intermarried in the year 1904.

YEARS.	AGES OF SPINSTERS. 15—	16—	17—	18—	19—	20—	21—	25—	30—	35—	40—	45—	50—	55—	60—	65—	70—	75—	80—	Total Widowers	
AGES OF WIDOWERS. 15—	.	.	.	.	.	.	.	.	.	.	.	.	.	.	.	.	.	.	.	.	15—
16—	.	.	.	.	.	.	.	.	.	.	.	.	.	.	.	.	.	.	.	.	16—
17—	.	.	.	.	.	.	.	.	.	.	.	.	.	.	.	.	.	.	.	.	17—
18—	.	.	.	.	.	.	.	.	.	.	.	.	.	.	.	.	.	.	.	.	18—
19—	.	.	.	.	.	.	.	.	.	.	.	.	.	.	.	.	.	.	.	.	19—
20—	.	.	.	.	.	.	.	.	.	.	.	.	.	.	.	.	.	.	.	.	20—
21—	.	.	.	.	.	.	.	.	1	.	.	.	.	.	.	.	.	.	.	1	21—
25—	.	.	.	.	.	.	9	9	1	.	.	.	.	.	.	.	.	.	.	19	25—
30—	.	.	.	.	.	.	14	15	6	1	1	.	.	.	.	.	.	.	.	37	30—
35—	.	.	.	.	1	.	6	13	8	6	2	1	.	.	.	.	.	.	.	37	35—
40—	.	.	.	.	.	1	5	6	10	4	5	.	.	.	.	.	.	.	.	31	40—
45—	.	.	.	.	.	.	2	2	1	5	3	.	.	.	.	.	.	.	.	13	45—
50—	.	.	.	.	.	.	.	4	4	1	3	.	.	.	.	.	.	.	.	12	50—
55—	.	.	.	.	.	.	.	2	1	1	.	3	1	.	.	.	.	.	.	8	55—
60—	.	.	.	.	.	.	.	.	.	1	1	1	.	.	.	.	.	.	.	3	60—
65—	.	.	.	.	.	.	.	.	.	.	.	.	.	1	.	.	.	.	.	1	65—
70—	.	.	.	.	.	.	.	.	.	.	.	.	.	.	.	.	1	.	.	1	70—
75—	.	.	.	.	.	.	.	.	.	.	.	.	.	.	.	.	.	.	.	.	75—
80 & up.	.	.	.	.	.	.	1	.	.	.	.	.	.	.	.	.	.	.	.	1	80 & up.
Total	.	.	.	.	.	.	.	.	.	.	.	.	.	.	.	.	.	.	.	164	Widowers.
Spinsters	.	.	.	.	1	1	37	51	32	19	15	5	1	1	.	.	1	.	.	164	Spinsters.

Ages of 57 Widowers and 57 Widows who intermarried in the year 1904.

YEARS.	AGES OF WIDOWS. 15—	16—	17—	18—	19—	20—	21—	25—	30—	35—	40—	45—	50—	55—	60—	65—	70—	75—	80—	Total Widowers	
AGES OF WIDOWERS. 15—	.	.	.	.	.	.	.	.	.	.	.	.	.	.	.	.	.	.	.	.	15—
16—	.	.	.	.	.	.	.	.	.	.	.	.	.	.	.	.	.	.	.	.	16—
17—	.	.	.	.	.	.	.	.	.	.	.	.	.	.	.	.	.	.	.	.	17—
18—	.	.	.	.	.	.	.	.	.	.	.	.	.	.	.	.	.	.	.	.	18—
19—	.	.	.	.	.	.	.	.	.	.	.	.	.	.	.	.	.	.	.	.	19—
20—	.	.	.	.	.	.	.	.	.	.	.	.	.	.	.	.	.	.	.	.	20—
21—	.	.	.	.	.	.	.	.	.	.	.	.	.	.	.	.	.	.	.	.	21—
25—	.	.	.	.	.	.	.	.	1	.	.	.	.	.	.	.	.	.	.	1	25—
30—	.	.	.	.	.	.	.	.	.	1	1	.	1	.	.	.	.	.	.	3	30—
35—	.	.	.	.	.	.	.	.	2	6	1	.	.	.	.	.	.	.	.	9	35—
40—	.	.	.	.	.	.	.	.	2	4	4	1	.	.	.	.	.	.	.	11	40—
45—	.	.	.	.	.	.	.	.	1	9	1	2	2	.	.	.	.	.	.	15	45—
50—	.	.	.	.	.	.	.	.	1	3	2	1	3	.	.	.	.	.	.	10	50—
55—	.	.	.	.	.	.	.	.	.	.	.	.	1	.	.	.	.	.	.	1	55—
60—	.	.	.	.	.	.	.	.	.	.	.	1	.	2	1	.	.	.	.	4	60—
65—	.	.	.	.	.	.	.	.	.	.	1	.	.	.	.	.	.	.	.	1	65—
70—	.	.	.	.	.	.	.	.	.	.	.	.	.	.	.	.	.	.	.	.	70—
75—	.	.	.	.	.	.	.	.	.	.	.	.	.	.	.	1	.	.	.	1	75—
80 & up.	.	.	.	.	.	.	.	.	.	.	1	.	.	.	.	.	.	.	.	1	80 & up.
Total	.	.	.	.	.	.	.	.	.	.	.	.	.	.	.	.	.	.	.	57	Widowers.
Widows.	.	.	.	.	.	.	.	.	7	23	11	5	7	2	1	1	.	.	.	57	Widows.

MARRIAGES, BIRTHS, AND DEATHS in each PROVINCE and COUNTY in IRELAND, registered in the year 1904.

No.	PROVINCES AND COUNTIES.	AREA in Statute Acres, exclusive of the larger Rivers, Lakes, and Tideways.	Population, 1901.	TOTAL. MARRIAGES.	TOTAL. BIRTHS.	TOTAL. DEATHS.	BIRTHS. Including Illegitimate Births. Males.	BIRTHS. Including Illegitimate Births. Females.	BIRTHS. Illegitimate Births. Males.	BIRTHS. Illegitimate Births. Females.	DEATHS. Males.	DEATHS. Females.	Excess of Births over Deaths.
	IRELAND,	20,345,328	4,458,775	22,961	103,811	79,513	53,155	50,656	1,336	1,298	39,330	40,183	24,298
	PROVINCES.												
I.	LEINSTER,	4,839,572	1,152,829	6,320	27,173	22,794	13,799	13,374	368	350	11,517	11,277	4,379
II.	MUNSTER,	5,955,027	1,076,188	5,079	24,211	17,978	12,492	11,719	274	258	8,999	8,979	6,233
III.	ULSTER,	5,322,534	1,582,826	8,866	38,562	29,036	19,747	18,815	649	643	13,947	15,089	9,526
IV.	CONNAUGHT,	4,228,195	646,932	2,696	13,865	9,705	7,117	6,748	45	47	4,867	4,838	4,160
	I.—PROVINCE OF LEINSTER.—MARRIAGES, BIRTHS, AND DEATHS, 1904—COUNTIES.												
1	CARLOW,	221,424	37,748	171	792	692	406	386	10	10	341	351	100
2	DUBLIN,	218,873	157,568	911	3,176	2,853	1,619	1,557	28	21	1,359	1,494	323
3	DUBLIN CO. BOROUGH,	7,911	290,638	2,257	9,523	7,637	4,779	4,744	176	177	3,887	3,750	1,886
4	KILDARE,	418,497	63,566	301	1,485	1,131	769	716	23	26	567	564	354
5	KILKENNY,	509,249	79,159	331	1,691	1,329	900	791	24	20	669	660	362
6	KING'S	493,263	60,187	295	1,126	1,005	599	527	8	6	520	485	121
7	LONGFORD,	257,770	46,672	171	912	793	452	460	3	9	420	373	119
8	LOUTH,	202,181	65,820	297	1,338	1,058	665	673	8	21	548	510	280
9	MEATH,	577,735	67,497	309	1,312	1,102	669	643	21	9	566	536	210
10	QUEEN'S,	424,723	57,417	226	1,118	1,008	572	546	16	7	529	479	110
11	WESTMEATH,	434,665	61,629	306	1,198	1,068	580	618	5	5	569	499	130
12	WEXFORD,	573,323	104,104	493	2,213	2,109	1,101	1,112	38	29	1,031	1,078	104
13	WICKLOW,	499,958	60,824	252	1,289	1,009	688	601	8	10	511	498	280
	II.—PROVINCE OF MUNSTER.—MARRIAGES, BIRTHS, AND DEATHS, 1904—COUNTIES.												
14	CLARE,	788,332	112,334	368	2,296	1,612	1,176	1,120	19	17	819	793	684
15	CORK CO. AND CO. BOROUGH.	1,838,921	404,611	2,069	9,080	7,015	4,674	4,406	101	74	3,500	3,515	2,065
16	KERRY,	1,161,752	165,726	772	4,039	2,273	2,049	1,990	36	37	1,141	1,132	1,766
17	LIMERICK CO. AND CO. BOROUGH.	662,973	146,098	768	3,551	2,717	1,893	1,658	36	43	1,324	1,393	834
18	TIPPERARY N. R.,	492,449	67,815	285	1,300	1,054	664	636	9	12	541	513	246
19	TIPPERARY S. R.,	557,688	92,417	412	2,095	1,760	1,107	988	39	31	892	868	335
20	WATERFORD CO. AND CO. BOROUGH.	452,912	87,187	405	1,850	1,547	929	921	34	44	782	765	303
	III.—PROVINCE OF ULSTER.—MARRIAGES, BIRTHS, AND DEATHS, 1904—COUNTIES.												
21	ANTRIM,	701,529	196,090	1,060	4,634	3,359	2,360	2,274	145	131	1,617	1,742	1,275
22	ARMAGH,	312,659	125,392	613	2,825	2,507	1,463	1,362	55	54	1,213	1,294	318
23	BELFAST CO. BOROUGH	14,716	349,180	2,675	11,385	7,609	5,810	5,575	179	182	3,616	3,993	3,776
24	CAVAN,	467,025	97,541	411	1,815	1,473	918	897	18	13	781	692	342
25	DONEGAL,	1,190,269	173,722	767	3,761	2 631	1,923	1,838	25	21	1,307	1,324	1,130
26	DOWN,	607,534	205,889	1,066	4,783	3,728	2,484	2,299	80	82	1,726	2,002	1,055
27	FERMANAGH,	417,665	65,430	333	1,354	1,021	683	671	26	25	511	510	333
28	LONDONDERRY CO. AND CO. BOROUGH.	513,388	144,404	826	3,517	2,586	1,772	1,745	60	62	1,207	1,379	931
29	MONAGHAN,	318,806	74,611	376	1,436	1,396	732	704	7	17	686	710	40
30	TYRONE,	778,943	150,567	739	3,052	2,726	1,602	1,450	54	56	1,283	1,443	326
	IV.—PROVINCE OF CONNAUGHT.—MARRIAGES, BIRTHS, AND DEATHS, 1904—COUNTIES.												
31	GALWAY,	1,467,850	192,549	735	4,150	3,129	2,148	2,002	24	10	1,544	1,585	1,021
32	LEITRIM,	376,510	69,343	279	1,388	995	709	679	3	7	515	480	393
33	MAYO,	1,333,340	199,166	855	4,715	2,778	2,398	2,317	12	18	1,378	1,400	1,937
34	ROSCOMMON,	608,290	101,791	419	1,939	1,477	993	946	3	4	769	708	462
35	SLIGO,	442,205	84,083	408	1,673	1,326	869	804	3	8	661	665	347

MARRIAGES, BIRTHS, and DEATHS *registered* in the Year 1904.

I.—PROVINCE OF LEINSTER.—MARRIAGES, BIRTHS AND DEATHS, 1904.

SUPERINTENDENT REGISTRARS' DISTRICTS, ARRANGED BY COUNTIES.*

Wherever the minus sign (—) is prefixed to the number given in the column headed "Excess of Births over Deaths," it denotes that the births, instead of exceeding the deaths, were, in fact, *less than the Deaths* to the extent stated.

SUPERINTENDENT REGISTRARS' DISTRICTS.	Area in Statute Acres.	Population, 1901.	TOTAL.			BIRTHS.				DEATHS.		Excess of Births over Deaths.
						Including Illegitimate Births.		Illegitimate Births.				
			MARRIAGES.	BIRTHS.	DEATHS.	Males.	Females.	Males.	Females.	Males.	Females.	
1. Carlow Co.												
No. 1 BALTINGLASS, part of,	33,393	4,486	16	98	67	49	49	.	1	34	33	31
2 CARLOW, do.	162,937	29,726	143	633	564	327	306	10	8	280	284	69
3 NEW ROSS, do.	25,094	3,536	12	61	61	30	31	.	1	27	34	.
2. Dublin Co.												
4 BALROTHERY, . .	84,072	18,146	85	380	378	200	189	4	4	194	184	11
5 CELBRIDGE, part of, .	26,237	5,133	30	97	71	58	39	1	.	34	37	26
6 DUBLIN, NORTH, part of,	36,275	16,957	87	257	223	134	123	.	.	111	112	34
7 DUBLIN, SOUTH, do.	45,294	72,071	479	1,498	1,398	759	739	7	8	668	730	100
8 RATHDOWN, part of, .	26,995	45,261	230	935	783	468	467	16	9	352	431	152
3. Dublin Co. Borough.												
9 DUBLIN NORTH, part of,	4,815	148,635	1,114	5,087	3,697	2,547	2,540	96	83	1,870	1,827	1,390
10 DUBLIN, SOUTH, do.	3,096	142,003	1,143	4,436	3,940	2,232	2,204	80	94	2,017	1,923	496
4. Kildare Co.												
11 ATHY, part of,	113,111	16,192	75	382	328	210	172	7	6	175	153	54
12 BALTINGLASS, do.	17,153	2,030	8	38	19	21	17	1	.	3	16	19
13 CELBRIDGE, do.	53,697	9,092	38	173	161	92	81	2	5	77	84	12
14 EDENDERRY, do.	69,435	5,243	22	98	81	54	44	.	2	38	43	17
15 NAAS, do.	165,101	31,009	158	794	542	392	402	13	13	274	268	252
5. Kilkenny Co.												
16 CALLAN, part of,	62,148	8,163	30	208	131	107	101	2	4	60	71	77
17 CARRICK-ON-SUIR, do.	32,120	4,466	8	94	59	55	39	4	.	29	30	35
18 CASTLECOMER, . .	57,820	10,114	47	223	164	117	106	1	4	97	67	59
19 KILKENNY, . .	110,944	23,708	111	518	437	274	244	8	9	201	236	81
20 NEW ROSS, part of,	28,355	3,716	14	56	59	33	23	.	.	36	23	—3
21 THOMASTOWN, .	107,577	13,238	51	261	196	133	128	5	2	89	107	65
22 URLINGFORD, part of,	52,999	5,891	21	134	141	75	59	2	1	86	55	—7
23 WATERFORD, do.	57,286	9,863	49	197	142	106	91	2	.	71	71	55
6. King's Co.												
24 BIRR, part of,	193,244	23,281	97	419	379	226	193	2	3	190	189	40
25 EDENDERRY, do.	81,061	7,322	29	172	138	90	82	2	2	77	61	34
26 MOUNTMELLICK, do.	24,548	2,797	11	51	41	31	20	.	.	21	20	10
27 ROSCREA, do.	55,565	5,810	71	87	73	46	41	1	.	38	35	14
28 TULLAMORE, do.	138,845	20,977	87	397	374	206	191	3	1	194	180	23
7. Longford Co.												
29 BALLYMAHON, part of,	69,733	9,478	29	169	171	70	99	1	3	86	85	—2
30 GRANARD, do.	77,964	14,882	53	306	288	163	143	1	4	158	130	18
31 LONGFORD, . .	110,073	22,312	89	437	334	219	218	1	2	176	158	103
8. Louth Co.												
32 ARDEE, part of,	65,909	11,578	38	219	175	117	102	.	4	92	83	44
33 DROGHEDA, do.	41,858	19,513	88	397	308	193	204	2	6	161	147	89
34 DUNDALK, . . .	94,414	34,729	171	722	575	355	367	6	11	295	280	147

* For Abstract showing the numbers by complete Superintendent Registrars' Districts, see pages 51-3.

I.—PROVINCE OF LEINSTER.—MARRIAGES, BIRTHS, AND DEATHS, 1904—

SUPERINTENDENT REGISTRARS' DISTRICTS by Counties—*continued.*

No.	SUPERINTENDENT REGISTRARS' DISTRICTS.	AREA in Statute Acres.	Population, 1901.	TOTAL. MARRIAGES.	TOTAL. BIRTHS.	TOTAL. DEATHS.	BIRTHS. Including Illegitimate Births. Males.	BIRTHS. Including Illegitimate Births. Females.	BIRTHS. Illegitimate Births. Males.	BIRTHS. Illegitimate Births. Females.	DEATHS. Males.	DEATHS. Females.	Excess of Births over Deaths.
	9. Meath Co.												
35	ARDEE, part of, .	30,309	3,048	12	52	46	22	30	.	1	20	26	6
36	DROGHEDA, do.	57,148	6,683	29	130	104	57	73	.	1	56	48	26
37	DUNSHAUGHLIN, . .	106,822	7,979	49	148	123	74	74	2	.	68	55	25
38	EDENDERRY, part of, .	21,914	2,088	7	34	21	22	12	1	.	12	9	13
39	KELLS, . .	103,426	13,769	59	268	224	139	129	4	2	126	98	44
40	NAVAN, . . .	94,474	14,550	73	319	279	162	157	8	2	137	142	40
41	OLDCASTLE, part of, .	44,122	5,407	19	116	113	63	53	4	1	56	57	3
42	TRIM, . .	119,520	13,973	61	245	192	130	115	2	2	91	101	53
	10. Queen's Co.												
43	ABBEYLEIX, . .	127,042	17,050	75	347	309	173	174	4	2	159	150	38
44	ATHY, part of,	48,020	5,963	14	107	85	53	54	1	1	47	38	22
45	CARLOW, do.	37,005	4,712	21	84	52	37	47	1	.	25	27	32
46	MOUNTMELLICK do.	176,081	25,780	102	505	496	273	232	10	4	263	233	9
47	ROSCREA, do.	36,575	3,912	14	75	66	36	39	.	.	35	31	9
	11. Westmeath Co.												
48	ATHLONE, part of,	68,314	16,563	95	359	277	176	183	3	1	150	127	82
49	BALLYMAHON, do.	30,409	3,429	28	54	54	32	22	.	.	27	27	.
50	DELVIN, . . .	74,328	8,477	27	152	127	67	85	.	1	68	59	25
51	GRANARD, part of, .	36,463	3,702	13	62	52	32	30	.	.	29	23	10
52	MULLINGAR, . .	208,601	27,047	132	516	502	246	270	2	3	269	233	14
53	TULLAMORE, part of,	16,550	2,411	11	55	56	27	28	.	.	26	30	—1
	12. Wexford Co.												
54	ENNISCORTHY, .	193,251	31,259	146	657	634	340	317	17	10	279	355	23
55	GOREY, . . .	130,031	16,463	74	344	293	177	167	5	3	157	136	51
56	NEW ROSS, part of,	123,740	23,543	111	496	511	230	266	8	4	260	251	—15
57	WEXFORD, . . .	126,301	32,839	162	716	671	354	362	8	12	335	336	45
	13. Wicklow Co.												
58	BALTINGLASS, part of,	103,806	9,675	36	178	161	89	89	1	3	73	88	17
59	NAAS, do.	51,087	3,033	1	53	29	24	29	.	.	17	12	24
60	RATHDOWN, do.	34,503	12,481	58	236	169	132	104	1	1	83	86	67
61	RATHDRUM, . .	227,488	26,689	121	630	504	342	288	4	4	260	244	126
62	SHILLELAGH, . .	83,074	8,946	36	192	146	101	91	2	2	78	68	46

II.—PROVINCE OF MUNSTER.—MARRIAGES, BIRTHS, AND DEATHS, 1904—

SUPERINTENDENT REGISTRARS' DISTRICTS by Counties.

	14. Clare Co.												
63	BALLYVAGHAN, .	71,658	3,920	9	71	58	37	34	2	2	33	25	13
64	CORROFIN, . . .	61,382	4,803	18	80	48	33	47	.	.	22	26	32
65	ENNIS, . . .	112,752	19,772	66	445	354	230	215	5	6	178	176	91
66	ENNISTIMON, .	99,619	18,069	54	334	220	166	168	1	3	99	121	114
67	KILLADYSERT, . .	63,704	9,165	36	192	124	85	107	2	.	58	66	68
68	KILRUSH, . . .	137,497	28,734	92	611	427	324	287	6	3	229	198	184
69	LIMERICK, part of, .	68,659	7,592	23	139	112	70	69	.	1	57	55	27
70	SCARRIFF, . . .	86,633	10,445	27	247	147	134	113	2	.	74	73	100
71	TULLA, . . .	86,428	9,834	43	177	122	97	80	1	2	69	53	55

II.—PROVINCE OF MUNSTER.—MARRIAGES, BIRTHS, AND DEATHS, 1904.

SUPERINTENDENT REGISTRARS' DISTRICTS by Counties—*continued.*

No.	SUPERINTENDENT REGISTRARS' DISTRICTS.	AREA in Statute Acres.	Population, 1901	TOTAL. MARRIAGES.	TOTAL. BIRTHS.	TOTAL. DEATHS.	BIRTHS. Including Illegitimate Births. Males.	BIRTHS. Including Illegitimate Births. Females.	BIRTHS. Illegitimate Births. Males.	BIRTHS. Illegitimate Births. Females.	DEATHS. Males.	DEATHS. Females.	Excess of Births over Deaths.
	15. Cork Co. and Co. Borough.												
72	BANDON,	101,345	17,878	78	347	287	171	176	6	2	151	136	60
73	BANTRY,	106,854	13,457	55	309	212	145	164	.	4	118	94	97
74	CASTLETOWN,	73,445	11,178	32	307	145	166	141	.	.	69	76	162
75	CLONAKILTY,	80,465	19,158	54	359	272	175	184	2	1	138	134	87
76	CORK,	169,732	133,173	967	3,310	2,736	1,722	1,588	42	33	1,312	1,424	574
77	DUNMANWAY,	103,917	13,321	48	295	190	163	132	1	.	93	97	105
78	FERMOY,	148,360	22,732	131	496	420	254	242	9	3	204	216	76
79	KANTURK	185,685	23,181	137	527	382	279	248	4	2	200	182	145
80	KILMALLOCK, part of,	19,384	4,121	17	94	67	43	51	1	2	34	33	27
81	KINSALE,	79,651	16,673	72	319	252	162	157	4	1	135	117	67
82	MACROOM,	179,108	22,998	82	431	291	220	211	2	1	142	149	140
83	MALLOW,	149,565	20,726	106	502	352	257	245	9	12	180	172	150
84	MIDDLETON,	109,266	21,243	79	392	387	209	183	8	.	206	181	5
85	MILLSTREET,	74,905	10,515	22	235	144	120	115	.	3	73	71	91
86	MITCHELSTOWN, pt. of,	48,406	8,656	30	209	151	99	110	6	3	79	72	58
87	SKIBBEREEN,	115,025	25,195	86	562	366	296	266	2	3	194	172	196
88	SKULL,	57,169	10,243	42	181	143	91	90	1	1	73	70	38
89	YOUGHAL, part of,	36,639	10,163	31	205	218	102	103	4	3	99	119	—13
	16. Kerry Co.												
90	CAHERSIVEEN,	198,130	22,435	78	578	255	300	278	2	.	129	126	323
91	DINGLE,	126,459	18,274	89	559	324	300	259	4	2	163	161	235
92	KENMARE,	198,416	14,642	44	302	143	162	140	.	2	69	74	159
93	KILLARNEY,	251,430	37,096	199	857	574	421	436	3	5	301	273	283
94	LISTOWEL, part of,	165,504	31,394	162	752	464	364	388	19	16	224	240	288
95	TRALEE,	221,813	41,885	200	991	513	502	489	8	12	255	258	478
	17. Limerick Co. and Co. Borough.												
96	CROOM,	83,324	10,806	31	201	188	116	85	2	2	87	101	13
97	KILMALLOCK, part of,	125,766	21,430	111	490	362	277	213	10	10	174	188	128
98	LIMERICK, do	109,252	58,422	390	1,625	1,209	877	748	17	16	578	631	416
99	LISTOWEL, do.	24,672	4,301	13	107	60	51	56	.	4	26	34	47
100	MITCHELSTOWN, do.	38,551	5,501	8	119	107	62	57	.	.	59	48	12
101	NEWCASTLE,	143,862	23,891	125	572	409	295	277	5	7	220	189	163
102	RATHKEALE,	101,887	14,991	57	302	264	153	149	2	3	125	139	38
103	TIPPERARY, part of,	35,659	6,756	33	135	118	62	73	.	1	55	63	17
	18. Tipperary Co., N.R.												
104	BIRR, part of,	27,428	2,051	8	33	31	13	20	.	.	17	14	2
105	BORRISOKANE,	81,850	8,532	25	171	150	82	89	2	2	73	77	21
106	NENAGH,	183,088	24,932	87	463	393	252	211	1	5	206	187	70
107	ROSCREA, part of,	57,540	8,017	36	161	119	84	77	2	.	64	55	42
108	THURLES,	142,543	24,283	129	472	361	233	239	4	5	181	180	111
	19. Tipperary Co., S.R.												
109	CALLAN, part of,	41,863	5,642	16	122	92	68	54	3	.	45	47	30
110	CARRICK-ON-SUIR, do.	26,059	8,084	31	213	200	102	111	6	7	97	103	13
111	CASHEL,	156,137	20,182	94	452	376	221	231	6	8	188	188	76
112	CLOGHEEN	117,422	15,521	46	337	236	180	157	4	3	128	108	101
113	CLONMEL, part of,	47,235	15,046	80	338	329	190	148	9	4	156	173	9
114	TIPPERARY do.	144,328	25,176	130	578	485	317	261	11	9	254	231	93
115	URLINGFORD, do.	24,644	2,766	15	55	42	29	26	.	.	24	18	13

II.—PROVINCE OF MUNSTER.—MARRIAGES, BIRTHS, AND DEATHS, 1904—

SUPERINTENDENT REGISTRARS' DISTRICTS by Counties—*continued.*

No.	SUPERINTENDENT REGISTRARS' DISTRICTS.	AREA in Statute Acres.	Population, 1901.	TOTAL. MARRIAGES.	TOTAL. BIRTHS.	TOTAL. DEATHS.	BIRTHS. Including Illegitimate Births. Males.	BIRTHS. Including Illegitimate Births. Females.	BIRTHS. Illegitimate Births. Males.	BIRTHS. Illegitimate Births. Females.	DEATHS. Males.	DEATHS. Females.	Excess of Births over Deaths.
	20. Waterford Co. and Co. Borough												
116	CARRICK-ON-SUIR, pt. of,	54,453	5,213	19	98	60	49	49	2	5	35	25	38
117	CLONMEL, do.	40,473	3,680	13	67	46	40	27	1	1	24	22	21
118	DUNGARVAN, . .	94,044	14,966	72	312	270	152	160	4	11	140	130	42
119	KILMACTHOMAS .	64,478	7,109	28	168	120	85	83	6	8	43	77	48
120	LISMORE, .	97,048	13,273	69	248	224	127	121	3	3	107	117	24
121	WATERFORD, part of,	68,431	38,228	185	877	759	439	438	16	16	399	360	118
122	YOUGHAL, do.	33,985	4,718	19	80	68	37	43	2	.	34	34	12

III.—PROVINCE OF ULSTER.—MARRIAGES, BIRTHS, AND DEATHS, 1904—

SUPERINTENDENT REGISTRARS' DISTRICTS by Counties.

	21. Antrim Co.												
123	ANTRIM, . . .	117,127	29,472	124	733	542	376	357	34	21	253	289	191
124	BALLYCASTLE, . .	102,197	12,686	44	276	185	129	147	9	10	102	83	91
125	BALLYMENA, . .	161,162	53,082	274	1,243	854	647	596	42	42	403	451	389
126	BALLYMONEY, . .	121,132	28,276	171	626	463	303	323	18	21	217	246	163
127	BELFAST, part of, .	22,087	11,041	64	260	161	126	134	4	1	79	82	99
128	LARNE, . . .	117,801	33,029	194	825	524	424	401	19	18	254	270	301
129	LISBURN, part of, .	47,706	25,260	177	611	572	321	290	18	16	273	299	39
130	LURGAN, do. .	12,317	3,244	12	60	58	34	26	1	2	36	22	2
	22. Armagh Co.												
131	ARMAGH, . . .	146,578	46,856	217	995	973	525	470	16	18	453	520	22
132	BANBRIDGE, part of,	18,012	6,248	20	128	101	70	58	2	1	43	58	27
133	CASTLEBLAYNEY, do.	35,765	10,297	60	225	182	104	121	.	6	79	103	43
134	LURGAN, do.	40,333	39,452	234	975	740	492	483	27	23	362	378	235
135	NEWRY, do.	71,971	22,539	82	502	511	272	230	10	6	276	235	—9
	23. Belfast Co. Borough.												
136	BELFAST, part of, .	14,716	349,180	2,675	11,385	7,609	5,810	5,575	179	182	3,616	3,993	3,776
	24. Cavan Co.												
137	BAILIEBOROUGH, .	71,952	15,510	61	286	255	144	142	7	2	129	126	31
138	BAWNBOY, part of .	61,908	9,573	39	171	139	98	73	1	1	88	51	32
139	CAVAN, . . .	161,074	36,993	165	729	587	358	371	5	6	312	275	142
140	COOTEHILL, part of,	69,382	15,434	80	242	233	116	126	2	3	112	121	9
141	ENNISKILLEN, do.	40,507	5,524	22	95	56	51	44	.	.	33	23	39
142	GRANARD, do.	20,281	4,899	14	95	66	49	46	1	.	33	33	29
143	OLDCASTLE, do.	41,921	9,608	30	197	137	102	95	2	1	74	63	60
	25. Donegal Co.												
144	BALLYSHANNON, pt. of,	41,507	9,185	47	186	192	97	89	1	2	97	95	—6
145	DONEGAL, . . .	160,411	20,480	101	369	351	190	179	2	1	178	175	18
146	DUNFANAGHY, . .	125,678	15,781	71	418	217	193	225	1	1	105	112	201
147	GLENTIES, . .	257,474	33,191	149	760	427	390	370	.	.	204	223	333
148	INISHOWEN .	159,418	28,943	99	598	423	308	290	3	3	231	192	175
149	LETTERKENNY, .	101,245	13,080	62	250	239	132	118	2	2	125	114	11
150	LONDONDERRY, part of,	58,948	8,633	39	194	115	97	97	3	3	59	56	79
151	MILLFORD, . . .	111,334	20,259	80	443	292	236	207	4	4	144	148	151
152	STRABANE, part of, .	53,103	10,463	34	258	155	132	126	6	2	72	83	103
153	STRANORLAR, . .	121,151	13,707	85	285	220	148	137	3	3	94	126	65

III.—PROVINCE OF ULSTER.—MARRIAGES, BIRTHS, AND DEATHS, 1904—SUPERINTENDENT REGISTRARS' DISTRICTS by Counties—*continued.*

SUPERINTENDENT REGISTRARS' DISTRICTS.	Area in Statute Acres.	Population, 1901.	TOTAL. Marriages.	TOTAL. Births.	TOTAL. Deaths.	Births. Including Illegitimate Births. Males.	Births. Including Illegitimate Births. Females.	Births. Illegitimate Births. Males.	Births. Illegitimate Births. Females.	Deaths. Males.	Deaths. Females.	Excess of Births over Deaths.
26. Down Co.												
No. 154 Banbridge part of,	107,138	36,206	215	788	669	421	367	11	15	298	371	119
155 Belfast, do.	12,603	8,045	53	193	120	102	91	1	1	52	68	73
156 Downpatrick,	147,446	38,869	200	881	785	443	438	20	15	347	438	96
157 Kilkeel,	81,834	19,131	84	450	321	225	225	6	10	175	146	129
158 Lisburn, part of,	71,335	21,203	78	444	361	229	215	8	8	166	195	83
159 Lurgan, do.	27,293	11,022	50	264	164	136	128	3	3	79	85	100
160 Newry, do.	66,000	29,493	160	693	511	363	330	7	2	233	278	182
161 Newtownards,	93,885	41,920	226	1,070	797	565	505	24	28	376	421	273
27. Fermanagh Co.												
162 Ballyshannon, pt. of,	58,396	6,187	33	114	72	53	61	2	.	41	31	42
163 Clones, do.	45,704	7,820	29	150	111	62	88	2	2	55	56	39
164 Enniskillen, do.	157,108	25,616	127	543	406	278	265	14	13	200	206	137
165 Irvinestown, do.	57,749	9,760	53	197	176	107	90	4	8	86	90	21
166 Lisnaskea,	98,708	16,047	91	350	256	183	167	4	2	129	127	94
28. Londonderry Co. and Co. Borough												
167 Coleraine,	118,786	29,917	165	740	527	367	373	13	16	250	277	213
168 Limavady,	152,711	20,623	102	434	348	218	216	8	12	171	177	86
169 Londonderry, pt. of,	85,172	54,872	375	1,528	952	773	755	22	23	449	503	576
170 Magherafelt,	156,719	38,992	184	815	759	414	401	17	11	337	422	56
29. Monaghan Co.												
171 Carrickmacross,	65,651	15,544	77	302	226	153	149	2	2	120	106	76
172 Castleblayney, pt. of.	63,761	16,318	94	351	312	181	170	3	5	159	153	39
173 Clones, do.	27,800	8,028	45	146	133	77	69	.	4	54	79	13
174 Cootehill, do.	36,462	6,420	22	120	104	55	65	.	.	55	49	16
175 Monaghan,	125,132	28,301	138	517	621	266	251	2	6	298	323	—104
30. Tyrone Co.												
176 Castlederg,	91,786	11,789	53	247	183	128	119	5	3	86	97	64
177 Clogher,	89,284	14,316	67	254	232	126	128	3	7	105	127	22
178 Cookstown,	96,720	23,615	126	477	409	257	220	8	5	187	222	68
179 Dungannon,	110,217	32,563	174	669	668	338	331	11	11	321	347	1
180 Irvinestown, pt. of,	24,131	4,335	17	82	81	43	39	2	1	37	44	1
181 Omagh,	229,813	38,553	177	739	701	398	341	13	17	343	358	38
182 Strabane, part of,	133,992	25,396	125	584	452	312	272	12	12	204	248	132

IV.—PROVINCE OF CONNAUGHT.—MARRIAGES, BIRTHS, AND DEATHS, 1904.

SUPERINTENDENT REGISTRARS' DISTRICTS by Counties.

No.	SUPERINTENDENT REGISTRARS' DISTRICTS.	AREA in Statute Acres.	Population, 1901.	TOTAL. MARRIAGES.	TOTAL. BIRTHS.	TOTAL. DEATHS.	BIRTHS. Including Illegitimate Births. Males.	BIRTHS. Including Illegitimate Births. Females.	BIRTHS. Illegitimate Births. Males.	BIRTHS. Illegitimate Births. Females.	DEATHS. Males.	DEATHS. Females.	Excess of Births over Deaths.
	31. Galway Co												
183	BALLINASLOE, part of,	125,570	15,598	62	316	273	146	170	6	1	149	124	43
184	CLIFDEN, . . .	193,782	18,768	74	405	246	206	199	1	1	116	130	159
185	GALWAY, . . .	198,536	36,465	167	895	773	459	436	7	4	384	389	122
186	GLENNAMADDY, . .	100,271	16,577	69	380	275	204	176	1	1	131	144	105
187	GORT, . . .	106,326	12,286	29	219	187	123	96	1	.	93	94	32
188	LOUGHREA, . . .	198,927	20,126	86	383	273	201	182	5	2	141	132	110
189	MOUNT BELLEW, .	102,404	15,019	43	322	244	167	155	.	.	117	127	78
190	OUGHTERARD, . .	173,506	17,732	47	416	249	207	209	1	.	132	117	167
191	PORTUMNA, . .	77,264	9,054	35	149	98	83	66	.	.	39	59	51
192	TUAM, . . .	191,264	30,924	123	665	511	352	313	2	1	242	269	154
	32. Leitrim Co.												
193	BALLYSHANNON, pt. of,	32,425	5,229	18	91	84	47	44	.	1	41	43	7
194	BAWNBOY, do.	42,788	8,887	36	176	124	99	77	.	1	77	47	52
195	CARRICK-ON-SHANNON, part of,	63,484	13,039	30	243	182	119	124	1	1	97	85	61
196	MANORHAMILTON, .	144,857	22,334	100	473	350	246	227	2	2	158	192	123
197	MOHILL, . . .	92,956	19,854	95	405	255	198	207	.	2	142	113	150
	33. Mayo Co.												
198	BALLINA, . . .	150,428	24,653	78	511	233	251	260	.	4	117	116	278
199	BALLINROBE, . .	147,144	21,238	53	453	330	232	221	2	.	164	166	123
200	BELMULLET, .	179,246	13,845	38	379	155	174	205	1	1	78	77	224
201	CASTLEBAR, . .	141,193	26,522	136	597	393	308	289	1	1	186	207	204
202	CLAREMORRIS, . .	110,790	25,820	113	603	445	312	291	3	1	239	206	158
203	KILLALA, . .	105,160	8,254	37	189	97	106	83	.	1	45	52	92
204	SWINEFORD, .	151,560	44,162	266	1,106	652	568	538	3	2	319	333	454
205	WESTPORT, . .	347,819	34,672	134	877	473	447	430	2	8	230	243	404
	34. Roscommon Co.												
206	ATHLONE, part of,	82,711	10,701	38	176	112	86	90	.	.	58	54	64
207	BALLINASLOE, do.	35,059	3,681	8	68	40	36	32	.	.	24	16	28
208	BOYLE, do.	84,655	16,868	72	376	281	200	176	.	1	145	136	95
209	CARRICK-ON-SHANNON, part of	37,518	6,241	19	103	94	59	44	.	.	54	40	9
210	CASTLEREAGH, . .	163,663	33,576	143	680	436	352	328	1	1	229	207	244
211	ROSCOMMON, . .	114,345	15,164	68	277	234	140	137	2	1	116	118	43
212	STROKESTOWN. .	90,339	15,560	71	259	280	120	139	.	1	143	137	—21
	35. Sligo Co.												
213	BOYLE, part of, .	75,525	13,757	59	261	190	137	124	.	1	96	94	71
214	DRUMORE WEST, .	97,063	13,034	53	252	160	130	122	1	1	84	76	92
215	SLIGO. . . .	143,808	38,088	225	765	685	385	380	2	6	324	361	80
216	TOBERCURRY, .	125,809	19,204	71	395	291	217	178	.	.	157	134	104

MARRIAGES, BIRTHS, AND DEATHS, REGISTERED IN THE YEAR 1904.

SUPERINTENDENT REGISTRARS' DISTRICTS OR POOR LAW UNIONS, ARRANGED ALPHABETICALLY.

Number or Numbers of Union in preceding Abstract.	Superintendent Registrars' Districts or Poor Law Unions.	Area in Statute Acres.	Population, 1901.	Total.			Births.				Deaths.		Excess of Births over Deaths.
							Including Illegitimate Births.		Illegitimate Births.				
				Marriages.	Births.	Deaths.	Males.	Females.	Males.	Females.	Males.	Females.	
43	Abbeyleix,	127,042	17,050	75	347	309	173	174	4	2	159	150	38
123	Antrim,	117,127	29,472	124	733	542	376	357	34	21	253	289	191
32, 35	Ardee,	96,218	14,626	50	271	221	139	132	.	5	112	109	50
131	Armagh,	146,578	46,856	217	995	973	525	470	16	18	453	520	22
48, 206	Athlone,	151,025	27,264	133	535	389	262	273	3	1	208	181	146
11, 44	Athy,	161,131	22,155	89	489	413	263	226	8	7	222	191	76
137	Bailieborough,	71,952	15,510	61	286	255	144	142	7	2	129	126	31
198	Ballina,	150,428	24,653	78	511	233	251	260	.	4	117	116	278
183, 207	Ballinasloe,	160,629	19,279	70	384	313	182	202	6	1	173	140	71
199	Ballinrobe,	147,144	21,238	53	453	330	232	221	2	.	164	166	123
124	Ballycastle,	102,197	12,686	44	276	185	129	147	9	10	102	83	91
29, 49	Ballymahon,	100,142	12,907	57	223	225	102	121	1	3	113	112	—2
125	Ballymena,	161,162	53,082	274	1,243	854	647	596	42	42	403	451	389
126	Ballymoney,	121,132	28,276	171	626	463	303	323	18	21	217	246	163
144, 162, 193	Ballyshannon,	132,328	20,601	98	391	348	197	194	3	3	179	169	43
63	Ballyvaghan,	71,658	3,920	9	71	58	37	34	2	2	33	25	13
4	Balrothery,	84,072	18,146	85	389	378	200	189	4	4	194	184	11
1, 12, 58	Baltinglass,	154,352	16,191	60	314	247	159	155	2	4	110	137	67
132, 154	Banbridge,	125,150	42,454	235	916	770	491	425	13	16	341	429	146
72	Bandon,	101,345	17,878	78	347	287	171	176	6	2	151	136	60
73	Bantry,	106,854	13,457	55	309	212	145	164	.	4	118	94	97
138, 194	Bawnboy,	104,696	18,460	75	347	263	197	150	1	2	165	98	84
127, 136, 155	Belfast,	49,406	368,266	2,792	11,838	7,890	6,038	5,800	184	184	3,747	4,143	3,948
200	Belmullet,	179,246	13,845	38	379	155	174	205	1	1	78	77	224
24, 104	Birr,	220,672	25,332	105	452	410	239	213	2	3	207	203	42
105	Borrisokane,	81,850	8,582	25	171	150	82	89	2	2	73	77	21
208, 213	Boyle,	160,180	30,625	131	637	471	337	300	.	2	241	230	166
90	Cahersiveen,	198,130	22,435	78	578	255	300	278	2	.	129	126	323
16, 109	Callan,	104,011	13,805	46	330	223	175	155	5	4	105	118	107
2, 45	Carlow,	199,942	34,438	164	717	616	364	353	11	8	305	311	101
171	Carrickmacross,	65,651	15,544	77	302	226	153	149	2	2	120	106	76
195, 209	Carrick-on-Shannon,	101,002	19,280	49	346	276	178	168	1	1	151	125	70
17, 110, 116	Carrick-on-Suir,	112,632	17,763	58	405	319	206	199	12	12	161	158	86
111	Cashel,	156,137	20,182	94	452	376	221	231	6	8	188	188	76
201	Castlebar,	141,193	26,522	136	597	393	308	289	1	1	186	207	204
133, 172	Castleblayney,	99,526	26,615	154	576	494	285	291	3	11	238	256	82
18	Castlecomer,	57,820	10,114	47	223	164	117	106	1	4	97	67	59
176	Castlederg,	91,786	11,789	53	247	183	128	119	5	3	86	97	64
210	Castlereagh,	168,663	33,576	143	680	436	352	328	1	1	229	207	244
74	Castletown,	73,445	11,178	32	307	145	166	141	.	.	69	76	162
139	Cavan,	161,074	36,993	165	729	587	358	371	5	6	312	275	142
5, 13	Celbridge,	79,934	14,225	68	270	232	150	120	3	5	111	121	38
202	Claremorris,	110,790	25,820	113	603	445	312	291	3	1	239	206	158
184	Clifden,	193,782	18,768	74	405	246	206	199	1	1	116	130	159
112	Clogheen,	117,422	15,521	46	337	236	180	157	4	3	128	108	101
177	Clogher,	89,284	14,316	67	254	232	126	128	3	7	105	127	22
75	Clonakilty,	80,465	19,158	54	359	272	175	184	2	1	138	134	87
163, 173	Clones	73,504	15,848	74	296	244	139	157	2	6	109	135	52
113, 117	Clonmel,	87,708	18,726	93	405	375	230	175	10	5	180	195	30
167	Coleraine,	118,786	29,917	165	740	527	367	373	13	16	250	277	213
178	Cookstown,	96,720	23,615	126	477	409	257	220	8	5	187	222	68
140, 174	Cootehill,	105,844	21,854	102	362	337	171	191	2	3	167	170	25
76	Cork,	169,732	133,173	967	3,310	2,736	1,722	1,588	42	33	1,312	1,424	574
64	Corrofin,	61,382	4,803	18	80	48	33	47	.	.	22	26	32

MARRIAGES, BIRTHS, AND DEATHS, REGISTERED IN THE YEAR 1904.

SUPERINTENDENT REGISTRARS' DISTRICTS OR POOR LAW UNIONS, ARRANGED ALPHABETICALLY—*con.*

Number or Numbers of Union in preceding Abstract.	SUPERINTENDENT REGISTRARS' DISTRICTS OR POOR LAW UNIONS.	AREA in Statute Acres.	Population, 1901.	TOTAL.			BIRTHS.				DEATHS.		Excess of Births over Deaths.
							Including Illegitimate Births.		Illegitimate Births.				
				MARRIAGES.	BIRTHS.	DEATHS.	Males.	Females.	Males.	Females.	Males.	Females.	
96	Croom,	83,324	10,806	31	201	188	116	85	2	2	87	101	13
50	Delvin,	74,328	8,477	27	152	127	67	85	.	1	68	59	25
91	Dingle,	126,459	18,274	89	559	324	300	259	4	2	163	161	235
145	Donegal,	160,411	20,480	101	369	351	190	179	2	1	176	175	18
156	Downpatrick,	147,446	38,869	200	881	785	443	438	20	15	347	438	96
33, 36	Drogheda,	99,006	26,196	117	527	412	250	277	2	7	217	195	115
214	Dromore West,	97,063	13,034	53	252	160	130	122	1	1	84	76	92
6, 9	Dublin, North	41,090	165,592	1,201	5,344	3,920	2,681	2,663	96	83	1,981	1,939	1,424
7, 10	Dublin, South	48,390	214,074	1,622	5,934	5,338	2,991	2,943	87	102	2,685	2,653	596
34	Dundalk,	94,414	34,729	171	722	575	355	367	6	11	295	280	147
146	Dunfanaghy,	125,678	15,781	71	418	217	193	225	1	1	105	112	201
179	Dungannon,	110,217	32,563	174	669	668	338	331	11	11	321	347	1
118	Dungarvan,	94,044	14,966	72	312	270	152	160	4	11	140	130	42
77	Dunmanway,	103,917	13,321	48	295	190	163	132	1	.	93	97	105
37	Dunshaughlin,	106,822	7,979	49	148	123	74	74	2	.	68	55	25
14, 25, 38	Edenderry,	172,410	14,653	58	304	240	166	138	3	4	127	113	64
65	Ennis,	112,752	19,772	66	445	354	230	215	5	6	178	176	91
54	Enniscorthy,	193,251	31,259	146	657	634	340	317	17	10	279	355	23
141, 164	Enniskillen	197,615	31,140	149	638	462	329	309	14	13	233	229	176
66	Ennistimon,	99,619	18,069	54	334	220	166	168	1	3	99	121	114
78	Fermoy,	148,360	22,732	131	496	420	254	242	9	3	204	216	76
185	Galway,	198,536	36,465	167	895	773	459	436	7	4	384	389	122
186	Glennamaddy	100,271	16,577	69	380	275	204	176	1	1	131	144	105
147	Glenties,	257,474	33,191	149	760	427	390	370	.	.	204	223	333
55	Gorey,	130,031	16,463	74	344	293	177	167	5	3	157	136	51
187	Gort,	106,326	12,286	29	219	187	123	96	1	.	93	94	32
30, 51, 142	Granard,	134,708	23,483	80	463	406	244	219	2	4	220	186	57
148	Inishowen,	159,418	28,943	99	598	423	308	290	3	3	231	192	175
165, 180	Irvinestown,	81,880	14,095	70	279	257	150	129	6	9	123	134	22
79	Kanturk,	185,685	23,181	137	527	382	279	248	4	2	200	182	145
39	Kells,	103,426	13,769	59	268	224	139	129	4	2	126	98	44
92	Kenmare,	198,416	14,642	44	302	143	162	140	.	2	69	74	159
157	Kilkeel,	81,834	19,131	84	450	321	225	225	6	10	175	146	129
19	Kilkenny,	110,944	23,708	111	518	437	274	244	8	9	201	236	81
67	Killadysert,	63,704	9,165	36	192	124	85	107	2	.	58	66	68
203	Killala,	105,160	8,254	37	189	97	106	83	.	1	45	52	92
93	Killarney,	251,430	37,096	199	857	574	421	436	3	5	301	273	283
119	Kilmacthomas,	64,478	7,109	28	168	120	85	83	6	8	43	77	48
80, 97	Kilmallock,	145,150	25,551	128	584	429	320	264	11	13	208	221	155
68	Kilrush,	137,497	28,734	92	611	427	324	287	6	3	229	198	184
81	Kinsale,	79,651	16,673	72	319	252	162	157	4	1	135	117	67
128	Larne,	117,801	33,029	194	825	524	424	401	19	18	254	270	301
149	Letterkenny,	101,245	13,080	62	250	239	132	118	2	2	125	114	11
168	Limavady,	152,711	20,623	102	434	348	218	216	8	12	171	177	86
69, 98	Limerick,	177,911	66,014	413	1,764	1,321	947	817	17	17	635	686	443
129, 158	Lisburn,	119,041	46,463	255	1,055	933	550	505	26	24	439	494	122
120	Lismore,	97,048	13,273	69	248	224	127	121	3	3	107	117	24
166	Lisnaskea,	98,708	16,047	91	350	256	183	167	4	2	129	127	94
94, 99	Listowel,	190,176	35,695	175	859	524	415	444	19	20	250	274	335
150, 169	Londonderry,	144,120	63,505	414	1,722	1,067	870	852	25	26	508	559	655

MARRIAGES, BIRTHS, AND DEATHS, REGISTERED IN THE YEAR 1904.

SUPERINTENDENT REGISTRARS' DISTRICTS OR POOR LAW UNIONS, ARRANGED ALPHABETICALLY—*con.*

Number or Numbers of Union in preceding Abstract.	Superintendent Registrars' Districts or Poor Law Unions.	Area in Statute Acres.	Population, 1901.	Total.			Births.				Deaths.		Excess of Births over Deaths.
							Including Illegitimate Births.		Illegitimate Births.				
				Marriages.	Births.	Deaths.	Males.	Females.	Males.	Females.	Males.	Females.	
31	Longford,	110,073	22,312	89	437	334	219	218	1	2	176	158	103
188	Loughrea,	198,927	20,126	86	383	273	201	182	5	2	141	132	110
130, 134, 159	Lurgan,	79,943	53,718	296	1,299	962	662	637	31	28	477	485	337
82	Macroom,	179,108	22,998	82	431	291	220	211	2	1	142	149	140
170	Magherafelt,	156,719	38,992	184	815	759	414	401	17	11	337	422	56
83	Mallow,	149,565	20,726	106	502	352	257	245	9	12	180	172	150
196	Manorhamilton,	144,857	22,334	100	473	350	246	227	2	2	158	192	123
84	Middleton,	109,266	21,243	79	392	387	209	183	8	.	206	181	5
151	Millford,	111,334	20,259	80	443	292	236	207	4	4	144	148	151
85	Millstreet,	74,905	10,515	22	235	144	120	115	.	3	73	71	91
86, 100	Mitchelstown,	86,957	14,157	38	328	258	161	167	6	3	138	120	70
197	Mohill,	92,956	19,854	95	405	255	198	207	.	2	142	113	150
175	Monaghan,	125,132	28,301	138	517	621	266	251	2	6	298	323	—104
189	Mount Bellew,	102,404	15,019	43	322	244	167	155	.	.	117	127	78
26, 46	Mountmellick,	200,629	28,577	113	556	537	304	252	10	4	284	253	19
52	Mullingar,	208,601	27,047	132	516	502	246	270	2	3	269	233	14
15, 59	Naas,	216,188	34,042	159	847	571	416	431	13	13	291	280	276
40	Navan,	94,474	14,550	73	319	279	162	157	8	2	137	142	40
106	Nenagh,	183,088	24,932	87	463	393	252	211	1	5	206	187	70
101	Newcastle,	143,862	23,891	125	572	409	295	277	5	7	220	189	163
3, 20, 56	New Ross,	177,189	30,795	137	613	631	293	320	8	5	323	308	—18
135, 160	Newry,	137,971	52,032	242	1,195	1,022	635	560	17	8	509	513	173
161	Newtownards,	93,885	41,920	226	1,070	797	565	505	24	28	376	421	273
41, 143	Oldcastle,	86,043	15,015	49	313	250	165	148	6	2	130	120	63
181	Omagh,	229,813	38,553	177	739	701	398	341	13	17	343	358	38
190	Oughterard,	173,506	17,732	47	416	249	207	209	1	.	132	117	167
191	Portumna,	77,264	9,054	35	149	98	83	66	.	.	39	59	51
8, 60	Rathdown,	61,498	57,742	288	1,171	952	600	571	17	10	435	517	219
61	Rathdrum,	227,488	26,689	121	630	504	342	288	4	4	260	244	126
102	Rathkeale,	101,887	14,991	57	302	264	153	149	2	3	125	139	38
211	Roscommon,	114,345	15,164	68	277	234	140	137	2	1	116	118	43
27, 47, 107	Roscrea,	149,680	17,739	121	323	258	166	157	3	.	137	121	65
70	Scarriff,	86,633	10,445	27	247	147	134	113	2	.	74	73	100
62	Shillelagh,	83,074	8,946	36	192	146	101	91	2	2	78	68	46
87	Skibbereen,	115,025	25,195	86	562	366	296	266	2	3	194	172	196
88	Skull,	57,169	10,243	42	181	143	91	90	1	1	73	70	38
215	Sligo,	143,808	38,088	225	765	685	385	380	2	6	324	361	80
152, 182	Strabane,	190,095	35,859	159	842	607	444	398	18	14	276	331	235
153	Stranorlar,	121,151	13,707	85	285	220	148	137	3	3	94	126	65
212	Strokestown,	90,339	15,560	71	259	280	120	139	.	1	143	137	—21
204	Swineford,	151,560	44,162	266	1,106	652	568	538	3	2	319	333	454
21	Thomastown,	107,577	13,238	51	261	196	133	128	5	2	89	107	65
108	Thurles,	142,543	24,283	129	472	361	233	239	4	5	181	180	111
103, 114	Tipperary,	179,987	31,932	163	713	603	379	334	11	10	309	294	110
216	Tobercurry,	125,809	19,204	71	395	291	217	178	.	.	157	134	104
95	Tralee,	221,813	41,885	200	991	513	502	489	8	12	255	258	478
42	Trim,	119,520	13,973	61	245	192	130	115	2	2	91	101	53
192	Tuam,	191,264	30,924	123	665	511	352	313	2	1	242	269	154
71	Tulla,	86,428	9,834	43	177	122	97	80	1	2	69	53	55
28, 53	Tullamore,	155,395	23,388	98	452	430	233	219	3	1	220	210	22
22, 115	Urlingford,	77,643	8,657	36	189	183	104	85	2	1	110	73	6
23, 121	Waterford,	125,717	48,091	234	1,074	901	545	529	18	16	470	431	173
205	Westport,	347,819	34,672	134	877	473	447	430	2	8	230	243	404
57	Wexford,	126,301	32,839	162	716	671	354	362	8	12	335	336	45
89, 122	Youghal,	70,624	14,881	50	285	286	139	146	6	3	133	153	—1

BIRTHS AND DEATHS Registered in the Year 1904—REGISTRARS' DISTRICTS arranged by COUNTIES and SUPERINTENDENT REGISTRARS' DISTRICTS.

No.	REGISTRARS' DISTRICTS.	AREA in Statute Acres.	Population in 1901.	TOTAL. BIRTHS.	TOTAL. DEATHS.	BIRTHS. Including Illegitimate Births. Males.	BIRTHS. Including Illegitimate Births. Females.	BIRTHS. Illegitimate Births. Males.	BIRTHS. Illegitimate Births. Females.	DEATHS. Males.	DEATHS. Females.	Excess of Births over Deaths.
	I.—PROVINCE OF LEINSTER.											
	Carlow Co.											
	1. BALTINGLASS, S R DISTRICT, part of.											
1	Rathvilly,	33,393	4,486	98	67	49	49	.	1	34	33	31
	2. CARLOW, part of.											
1	Bagenalstown,	16,855	3,538	71	63	40	31	1	.	33	30	8
2	Borris,	26,376	3,607	66	52	33	33	1	2	25	27	14
3	Carlow, No. 1, *W.*	19,867	8,821	216	216	106	110	7	5	101	115	.
4	Clonegall,	14,787	1,782	35	32	22	13	1	.	17	15	3
5	Fennagh and Myshall,	31,716	3,687	71	60	38	33	.	.	27	33	11
6	Leighlinbridge,	20,100	3,083	66	53	34	32	.	.	28	25	13
7	Tullow,	33,236	5,208	108	88	54	54	.	1	49	39	20
	3. NEW ROSS, part of,											
1	St. Mullins,	25,094	3,536	61	61	30	31	.	1	27	34	.
	Dublin Co.											
	4. BALROTHERY.											
1	Balbriggan,	18,253	4,298	88	65	44	44	.	.	30	35	23
2	Holmpatrick, *W.*,	7,127	2,896	89	72	46	43	3	4	43	29	17
3	Kilsallaghan,	25,026	2,093	46	38	26	20	.	.	19	19	8
4	Lusk,	12,059	3,115	60	59	29	31	.	.	23	36	1
5	Malahide,	6,913	2,437	50	44	27	23	1	.	24	20	6
6	Swords,	14,694	3,307	56	100	28	28	.	.	55	45	—44
	5. CELBRIDGE, part of.											
1	Lucan,	9,023	2,971	69	38	38	31	1	.	16	22	31
2	Rathcoole,	17,214	2,162	28	33	20	8	.	.	18	15	—5
	6. DUBLIN NORTH, part of											
1	Blanchardstown and Castleknock	13,180	7,212	73	69	43	30	.	.	40	29	4
2	Clontarf and Howth, No. 1, part of,	1,772	719	15	18	8	7	.	.	10	8	—3
3	Clontarf and Howth, No. 2,	3,341	2,930	70	34	35	35	.	.	16	18	36
4	Coolock and Drumcondra, No.1, part of,	4,742	2,280	23	24	17	6	.	.	11	13	—1
5	Coolock and Drumcondra, No. 2,	1,237	781	19	17	9	10	.	.	12	5	2
6	Finglas and Glasnevin, part of,	12,003	3,035	57	61	22	35	.	.	22	39	—4
	7. DUBLIN SOUTH, part of,											
1	Clondalkin	8,604	3,491	91	55	51	40	.	1	30	25	36
2	Crumlin	2,666	3,854	118	44	58	60	1	1	23	21	74
3	Donnybrook	1,954	26,186	571	485	296	275	1	1	239	246	86
4	Rathfarnham,	8,948	3,165	59	40	31	28	2	.	19	21	19
5	Rathmines,	1,714	32,602	609	739	298	311	3	5	345	394	—130
6	Tallaght,	21,408	2,773	50	35	25	25	.	.	12	23	15
	8. RATHDOWN, part of.											
1	Blackrock & Stillorgan, No. 1,	959	8,217	146	118	64	82	.	1	58	60	28
2	" " No. 2,	3,092	4,311	72	65	31	41	1	.	33	32	7
3	Bray, No. 2,	4,614	1,761	36	15	22	14	.	.	6	9	21
4	Dundrum & Glencullen, No. 1,	4,564	4,597	94	68	52	42	.	.	37	31	26
5	" No. 2,	7,256	1,675	47	31	19	28	1	1	14	17	16
6	Killiney, *W.*,	5,047	7,108	163	170	89	74	11	7	76	94	—7
7	Kingstown, No. 1,	575	8,710	193	171	91	102	2	.	69	102	22
8	" No. 2,	888	8,882	184	145	100	84	1	.	59	86	39

NOTE.—The Registrars' Districts are subdivisions of the Unions or Superintendent Registrars' Districts, and are identical with the Dispensary Districts of the same names, except in a few instances. See note (*), pp. 30-1.

The letter *W.* denotes that the Registrar's District contains within its limits the Workhouse belonging to the Union or Superintendent Registrar's District.

Wherever the minus sign (—) is prefixed to the numbers given in the column headed "Excess of Births over Deaths," it denotes that the births, instead of exceeding the deaths, were, in fact, *less than the deaths* to the extent stated.

BIRTHS AND DEATHS Registered in the Year 1904.—REGISTRARS' DISTRICTS arranged by COUNTIES and SUPERINTENDENT REGISTRARS' DISTRICTS—*continued.*

No	REGISTRARS' DISTRICTS.	AREA in Statute Acres.	Population in 1901.	TOTAL. BIRTHS.	TOTAL. DEATHS.	BIRTHS. Including Illegitimate Births. Males.	BIRTHS. Including Illegitimate Births. Females.	BIRTHS. Illegitimate Births. Males.	BIRTHS. Illegitimate Births. Females.	DEATHS. Males.	DEATHS. Females.	Excess of Births over Deaths.
	I.—PROVINCE OF LEINSTER—*con.*											
	Dublin Co. Borough.											
	9. DUBLIN, NORTH, part of.											
1	Clontarf and Howth, No. 1, part of,	968	4,650	95	69	44	51	.	.	36	33	26
2	Coolock and Drumcondra, No. 1, part of,	1,192	9,825	238	160	108	130	.	3	71	89	78
3	Finglas and Glasnevin, part of,	853	6,273	184	104	98	86	2	.	54	50	80
4	North City, No. 1, East,	674	28,201	645	462	322	323	4	1	244	218	183
5	„ „ West,	322	38,667	800	882	407	393	4	4	448	434	—82
6	„ No. 2,	232	29,970	2,365	583	1,196	1,169	46	36	310	273	1,782
7	„ No. 3, *W.*,	574	31,049	760	1,437	372	388	40	39	707	730	—677
	10. DUBLIN SOUTH, part of.											
1	New Kilmainham	907	8,783	200	106	103	97	.	.	59	47	94
2	South City, No. 1, *W.*,	926	37,877	1,102	1,777	535	567	40	40	932	845	—675
3	„ No. 2,	160	18,315	411	327	218	193	.	1	146	181	84
4	„ No. 3,	397	41,786	1,436	967	719	717	15	25	484	483	469
5	„ No. 4,	706	35,242	1,287	763	657	630	25	28	396	367	524
	Kildare Co.											
	11. ATHY, part of.											
1	Athy, *W.*,	30,509	6,466	161	167	91	70	2	2	93	74	—6
2	Castledermot,	24,607	2,559	77	45	43	34	1	1	21	24	32
3	Fontstown,	26,293	2,348	43	36	22	21	2	1	20	16	7
4	Monasterevin,	31,702	4,819	101	80	54	47	2	2	41	39	21
	12. BALTINGLASS, part of.											
1	Baltinglass, No. 2,	17,153	2,030	38	19	21	17	1	.	3	16	19
	13. CELBRIDGE, part of.											
1	Celbridge, *W.*,	16,793	3,008	64	85	32	32	2	4	42	43	—21
2	Kilcock,	25,755	3,076	39	42	22	17	.	.	18	24	—3
3	Maynooth,	11,149	3,008	70	34	38	32	.	1	17	17	36
	14. EDENDERRY, part of.											
1	Carbury,	34,027	2,110	46	29	27	19	.	.	14	15	17
2	Johnstown,	19,272	1,457	22	28	10	12	.	1	12	16	—6
3	Rathangan, No. 1,	16,136	1,676	30	24	17	13	.	1	12	12	6
	15. NAAS, part of.											
1	Ballymore Eustace	9,245	1,298	25	17	9	16	.	.	7	10	8
2	Clane and Timahoe, North,	28,672	2,765	49	37	20	29	.	.	18	19	12
3	Kilcullen,	27,591	4,200	97	70	52	45	.	1	32	38	27
4	Kildare,	19,394	3,663	137	71	68	69	1	1	31	40	66
5	Naas and Carragh, *W.*,	24,459	5,632	157	179	85	72	8	8	102	77	—22
6	Newbridge,	16,212	9,082	247	98	118	129	1	1	50	48	149
7	Rathmore,	19,059	1,559	20	24	10	10	.	.	12	12	—4
8	Robertstown & Kilmeage,	20,469	2,810	62	46	30	32	3	2	22	24	16
	Kilkenny Co.											
	16. CALLAN, part of.											
1	Callan, *W.*,	31,839	4,618	118	84	59	59	1	3	40	44	34
2	Kilmaganny,	30,309	3,545	90	47	48	42	1	1	20	27	43
	17. CARRICK-ON-SUIR, part of.											
1	Pilltown,	32,120	4,466	94	59	55	39	4	.	29	30	35
	18. CASTLECOMER.											
1	Ballyragget,	18,555	2,530	49	36	27	22	.	1	21	15	13
2	Castlecomer, *W.*,	39,265	7,584	174	128	90	84	1	3	76	52	46

BIRTHS AND DEATHS Registered in the Year 1904—REGISTRARS' DISTRICTS arranged by COUNTIES and SUPERINTENDENT REGISTRARS' DISTRICTS—*continued.*

REGISTRARS' DISTRICTS.	Area in Statute Acres.	Population in 1901.	TOTAL. BIRTHS.	TOTAL. DEATHS.	BIRTHS. Including Illegitimate Births. Males.	BIRTHS. Including Illegitimate Births. Females.	BIRTHS. Illegitimate Births. Males.	BIRTHS. Illegitimate Births. Females.	DEATHS. Males.	DEATHS. Females.	Excess of Births over Deaths.
I.—PROVINCE OF LEINSTER—*con.*											
No. 19. KILKENNY.											
1 Freshford,	18,382	2,272	46	31	30	16	.	1	22	9	15
2 Gowran,	22,388	3,121	54	42	24	30	.	1	12	30	12
3 Kilkenny, No. 1, *W.*,	14,433	7,129	154	189	83	71	6	6	95	94	—35
4 „ 2,	13,982	7,188	168	92	96	72	2	.	39	53	76
5 Tiscoffin,	22,762	2,347	58	48	22	36	.	.	20	28	10
6 Tullaroan,	18,997	1,651	38	35	19	19	.	1	13	22	3
20. NEW ROSS, part of.											
1 Dysartmoon, No. 1,	28,355	3,716	56	59	33	23	.	.	36	23	—3
21. THOMASTOWN.											
1 Graigue,	28,184	3,861	82	52	38	44	.	.	19	33	30
2 Inistioge,	25,186	2,683	34	32	16	18	.	.	17	15	2
3 Knocktopher,	28,357	3,178	76	44	40	36	2	.	17	27	32
4 Thomastown, *W.*,	25,850	3,516	69	68	39	30	3	2	36	32	1
22. URLINGFORD, part of.											
1 Balleen,	22,486	1,958	51	43	31	20	1	1	25	18	8
2 Urlingford, *W.*,	30,513	3,933	83	98	44	39	1	.	61	37	—15
23. WATERFORD, part of.											
1 Kilmakevoge,	31,155	4,107	79	48	43	36	.	.	20	28	31
2 Ullid,	26,131	5,756	118	94	63	55	2	.	51	43	24
King's Co.											
24. BIRR, part of.											
1 Banagher,	40,136	5,067	83	72	41	42	.	.	37	35	11
2 Birr, *W.*,	11,333	6,310	134	157	75	59	2	3	79	78	—23
3 Ferbane,	62,637	6,056	111	87	56	55	.	.	40	47	24
4 Frankford,	28,672	2,437	35	30	22	13	.	.	17	13	5
5 Killyon,	17,102	1,449	20	14	7	13	.	.	8	6	6
6 Kinnity,	33,364	1.962	36	19	25	11	.	.	9	10	17
25. EDENDERRY, part of.											
1 Edenderry, *W.*,	39,318	4,072	102	92	52	50	2	1	56	36	10
2 Rathangan No. 2,	12,052	863	16	15	7	9	.	.	9	6	1
3 Rhode,	29,691	2,387	54	31	31	23	.	1	12	19	23
26. MOUNTMELLICK, part of.											
1 Clonygowan, No. 2,	24,548	2,797	51	41	31	20	.	.	21	20	10
27. ROSCREA, part of.											
1 Roscrea, No. 2,	18,212	1,694	25	22	12	13	.	.	17	5	3
2 Shinrone,	37,353	4,116	62	51	34	28	1	.	21	30	11
28. TULLAMORE, part of.											
1 Clara,	29,628	5,419	71	82	32	39	1	.	42	40	—11
2 Killoughy,	42,900	4,364	83	60	51	32	1	.	39	21	23
3 Philipstown,	33,632	3,405	53	62	25	28	.	1	26	36	—9
4 Tullamore, *W.*,	32,685	7,789	190	170	98	92	1	.	87	83	20

BIRTHS AND DEATHS Registered in the Year 1904—REGISTRARS' DISTRICTS arranged by COUNTIES and SUPERINTENDENT REGISTRARS' DISTRICTS—*continued.*

REGISTRARS' DISTRICTS.	AREA in Statute Acres.	Population in 1901.	TOTAL. BIRTHS.	TOTAL. DEATHS.	BIRTHS. Including Illegitimate Births. Males.	BIRTHS. Including Illegitimate Births. Females.	BIRTHS. Illegitimate Births. Males.	BIRTHS. Illegitimate Births. Females.	DEATHS. Males.	DEATHS. Females.	Excess of Births over Deaths.
I.—PROVINCE OF LEINSTER—*con.*											
Longford Co.											
No 29. BALLYMAHON, part of.											
1 Abbeyshrule,	30,739	3,886	71	59	32	39	.	2	29	30	12
2. Ballymahon, *W.*,	38,994	5,592	98	112	38	60	1	1	57	55	—14
30. GRANARD, part of.											
1 Ballinalee	22,146	3,871	66	65	28	38	.	.	36	29	1
2 Granard, *W.*,	26,853	5,246	109	136	60	49	1	3	77	59	—27
3 Scrabby, No. 2,	14,496	3.415	78	52	41	37	.	.	28	24	26
4 Street, No. 2,	14,469	2,350	53	35	34	19	.	1	17	18	18
31. LONGFORD.											
1 Drumlish,	35,842	8,664	173	126	86	87	.	1	66	60	47
2 Killashee,	39,928	4,269	71	49	36	35	.	.	22	27	22
3 Longford, *W.*,	34,303	9,379	193	159	97	96	1	1	88	71	34
Louth Co.											
32. ARDEE, part of.											
1 Ardee, *W.*,	27,938	5,082	108	94	53	55	.	4	57	37	14
2 Castlebellingham,	14,260	2,630	51	32	27	24	.	.	13	19	19
3 Collon, No. 1,	6,940	948	14	10	4	10	.	.	6	4	4
4 Dunleer,	16,771	2,918	46	39	33	13	.	.	16	23	7
33. DROGHEDA, part of.											
1 Drogheda, No. 1,	5,143	4,882	96	57	48	48	.	.	26	31	39
2 ,, 2,	4,953	5,524	120	68	57	63	.	.	33	35	52
3 ,, 3 *W.*,	12,539	5,362	122	138	64	58	2	6	78	60	—16
4 Termonfeckin,	19,223	3,745	59	45	24	35	.	.	24	21	14
34. DUNDALK.											
1 Barronstown,	18,105	3,656	64	59	32	32	.	2	31	28	5
2 Carlingford	19,925	5,892	118	98	61	57	2	2	55	43	20
3 Dromiskin,	21,186	4,210	66	56	33	33	1	.	24	32	10
4 Dundalk, *W.*,	17,269	17,688	421	309	203	218	3	7	162	147	112
5 Ravensdale,	17,929	3,283	53	53	26	27	.	.	23	30	.
Meath Co.											
35 ARDEE, part of.											
1 Collon, No. 2,	6,498	656	8	11	1	7	.	.	5	6	—3
2 Drumcondra,	23,811	2,392	44	35	21	23	.	1	15	20	9
36. DROGHEDA, part of.											
1 Duleek,	20,704	2,333	54	42	18	36	.	1	20	22	12
2 St. Mary's,	15,000	2,070	40	25	21	19	.	.	11	14	15
3 Stamullen	21,444	2,280	36	37	18	18	.	.	25	12	—1
37. DUNSHAUGHLIN.											
1 Dunboyne,	39,850	2,699	48	39	21	27	.	.	20	19	9
2 Killeen,	29,984	2,463	46	23	24	22	.	.	10	13	23
3 Ratoath, *W.*,	36,988	2,817	54	61	29	25	2	.	38	23	—7

BIRTHS AND DEATHS Registered in the Year 1904—REGISTRARS' DISTRICTS, arranged by COUNTIES and SUPERINTENDENT REGISTRARS' DISTRICTS—*continued.*

REGISTRARS' DISTRICTS.	Area in Statute Acres.	Population in 1901.	TOTAL.		BIRTHS.				DEATHS.		Excess of Births over Deaths.
					Including Illegitimate Births.		Illegitimate Births.				
			BIRTHS.	DEATHS.	Males.	Females.	Males.	Females.	Males.	Females.	
I.—PROVINCE OF LEINSTER—*con.*											
No. 38. EDENDERRY, part of											
1 Ballyboggan, . . .	21,914	2,088	34	21	22	12	1	.	12	9	13
39. KELLS.											
1 Kells, *W.*, . . .	27,067	4,914	116	100	65	51	2	2	56	44	16
2 Kilskeer, . . .	25,940	2,711	58	38	18	40	.	.	21	17	20
3 Moynalty, . . .	20,138	2,945	46	49	26	20	1	.	27	22	—3
4 Nobber, . . .	30,281	3,199	48	37	30	18	1	.	22	15	11
40. NAVAN.											
1 Castletown, . . .	29,802	3,052	54	55	27	27	2	.	29	26	—1
2 Navan, *W.*, . . .	37,102	8,739	208	179	104	104	6	2	92	87	29
3 Painestown, . . .	27,570	2,759	57	45	31	26	.	.	16	29	12
41. OLDCASTLE, part of,											
1 Crossakeel, . . .	19,371	1,635	25	23	16	9	.	...	5	18	2
2 Oldcastle, *W.*, . . .	24,751	3,772	91	90	47	44	4	1	51	39	1
42. TRIM.											
1 Athboy, . . .	37,048	4,538	74	43	37	37	1	.	24	19	31
2 Innfield, . . .	25,189	2,583	51	30	27	24	.	1	13	17	21
3 Summerhill, . . .	30,711	2,909	45	42	25	20	1	.	22	20	3
4 Trim, *W.*, . . .	26,572	3,943	75	77	41	34	.	1	33	45	—2
Queen's Co.											
43. ABBEYLEIX.											
1 Abbeyleix, *W.*, . .	18,885	3,593	77	81	45	32	2	1	46	35	—4
2 Ballinakill, . . .	25,601	2,668	41	46	18	23	.	.	19	27	—5
3 Ballyroan,	20,006	2,413	34	44	17	17	.	.	19	25	—10
4 Castletown . .	18,645	2,290	38	33	19	19	.	1	19	14	5
5 Durrow, . . .	24,028	3,194	95	57	45	50	2	.	34	23	38
6 Rathdowney . . .	19,877	2,892	62	48	29	33	.	.	22	26	14
44. ATHY, part of.											
1 Ballylynan . . .	21,756	2,569	47	44	25	22	.	1	23	21	3
2 Stradbally, . . .	26,264	3,394	60	41	28	32	1	.	24	17	19
45. CARLOW, part of.											
1 Ballickmoyler and Newtown,	29,671	3,861	71	45	28	43	1	.	22	23	26
2 Carlow, No. 2, . . .	7,334	851	13	7	9	4	.	.	3	4	6
46. MOUNTMELLICK, part of.											
1 Clonaslee, . . .	36,336	3,000	50	36	28	22	.	.	16	20	14
2 Clonygowan, No. 1, .	2,850	1,802	43	26	19	24	.	1	7	19	17
3 Coolrain, . . .	28,965	1,467	26	21	10	16	.	.	14	7	5
4 Emo, ...	30,725	3,797	64	61	31	33	.	.	29	32	3
5 Maryborough, . . .	23,758	6,106	130	158	71	59	1	1	86	72	—28
6 Mountmellick, *W.*, .	27,461	5,228	110	108	69	41	9	1	65	43	2
7 Mountrath, . . .	25,986	4,380	82	86	45	37	.	1	46	40	—4
47. ROSCREA, part of.											
1 Borris-in-Ossory, . .	36,575	3,912	75	66	36	39	.	.	35	31	9

BIRTHS AND DEATHS Registered in the Year 1904—REGISTRARS' DISTRICTS arranged by COUNTIES and SUPERINTENDENT REGISTRARS' DISTRICTS—*continued.*

No.	REGISTRARS' DISTRICTS.	AREA in Statute Acres.	Population in 1901.	TOTAL. BIRTHS.	TOTAL. DEATHS.	BIRTHS. Including Illegitimate Births. Males.	BIRTHS. Including Illegitimate Births. Females.	BIRTHS. Illegitimate Births. Males.	BIRTHS. Illegitimate Births. Females.	DEATHS. Males.	DEATHS. Females.	Excess of Births over Deaths.
	I.—PROVINCE OF LEINSTER—*con.*											
	Westmeath Co.											
	48. ATHLONE, part of.											
1	Athlone, No. 1, *W.*,	10,990	7,904	204	176	93	111	3	1	96	80	28
2	Glassan,	24,675	3,660	56	47	30	26	.	.	27	20	9
3	Moate,	32,649	4,999	99	54	53	46	.	.	27	27	45
	49. BALLYMAHON, part of.											
1	Ballymore,	30,409	3,429	54	54	32	22	.	.	27	27	.
	50. DELVIN.											
1	Castlepollard,	23,522	3,360	72	50	30	42	.	.	29	21	22
2	Clonmellon,	23,133	2,574	41	37	23	18	.	.	23	14	4
3	Delvin, *W.*,	27,673	2,543	39	40	14	25	.	1	16	24	—1
	51. GRANARD, part of.											
1	Coole,	11,517	1,152	17	18	8	9	.	.	12	6	—1
2	Finnea, No. 1,	9,888	1,031	21	12	10	11	.	.	6	6	9
3	Street, No. 1,	15,058	1,519	24	22	14	10	.	.	11	11	2
	52. MULLINGAR.											
1	Ballynacarrigy,	34,562	3,608	54	39	31	23	.	.	22	17	15
2	Castletown Geoghegan,	35,223	3,417	59	52	24	35	.	.	28	24	7
3	Killucan,	25,977	3,302	70	58	33	37	.	.	33	25	12
4	Milltown,	27,492	2,374	42	26	18	24	.	1	13	13	16
5	Mullingar, *W.*,	31,791	8,504	202	246	102	100	.	1	133	113	—44
6	Multyfarnham,	22,374	2,363	34	29	15	19	1	.	12	17	5
7	Tyrrellspass,	31,182	3,479	55	52	23	32	1	1	28	24	3
	53. TULLAMORE, part of.											
1	Kilbeggan,	16,550	2,411	55	56	27	28	.	.	26	30	—1
	Wexford Co.											
	54. ENNISCORTHY.											
1	Clonroche,	35,282	4,377	103	71	53	50	.	1	29	42	32
2	Enniscorthy, *W.*,	35,783	10,781	265	275	142	123	9	7	130	145	—10
3	Ferns,	23,663	2,964	63	60	32	31	1	1	26	34	3
4	Killann,	34,378	3,653	58	52	29	29	1	.	21	31	6
5	Newtownbarry,	27,663	4,047	68	58	42	26	.	.	28	30	10
6	Oulart,	36,482	5,437	100	118	42	58	6	1	45	73	—18
	55. GOREY.											
1	Camolin,	33,371	3,455	77	62	43	34	1	1	36	26	15
2	Coolgreany,	30,009	2,862	69	38	33	36	.	.	21	17	31
3	Gorey, *W.*,	31,578	6,015	122	122	60	62	4	2	61	61	.
4	Killenagh and Wells	35,073	4,131	76	71	41	35	.	.	39	32	5
	56. NEW ROSS, part of.											
1	Carrickbyrne,	36,092	4,457	94	79	42	52	2	1	40	39	15
2	Dysartmoon, No. 2,	123	267	12	8	6	6	.	.	4	4	4
3	Fethard, No. 1,	18,226	3,384	60	54	27	33	3	.	26	28	6
4	„ „ 2,	16,135	3,249	63	57	26	37	.	.	27	30	6
5	New Ross, *W.*,	4,400	6,289	158	229	79	79	3	2	121	108	—71
6	Old Ross,	31,546	3,863	76	52	35	41	.	.	27	25	24
7	Templeludigan,	17,218	2,034	33	32	15	18	.	1	15	17	1

BIRTHS AND DEATHS Registered in the Year 1904—REGISTRARS' DISTRICTS, arranged by COUNTIES and SUPERINTENDENT REGISTRARS' DISTRICTS—*continued.*

No.	REGISTRARS' DISTRICTS.	AREA in Statute Acres.	Population in 1901.	TOTAL. BIRTHS.	TOTAL. DEATHS.	BIRTHS. Including Illegitimate Births. Males.	BIRTHS. Including Illegitimate Births. Females.	BIRTHS. Illegitimate Births. Males.	BIRTHS. Illegitimate Births. Females.	DEATHS. Males.	DEATHS. Females.	Excess of Births over Deaths.
	I.—PROVINCE OF LEINSTER—*con.*											
	57. WEXFORD.											
1	Bannow,	24,245	3,781	69	60	29	40	.	1	28	32	9
2	Bridgetown,	28,262	5,062	89	79	48	41	3	3	38	41	10
3	Broadway,	21,611	3,982	93	81	38	55	1	2	44	37	12
4	Crossabeg,	16,172	2,817	50	50	20	30	2	.	29	21	.
5	Taghmon and Glynn,	25,688	3,328	65	46	31	34	.	2	22	24	19
6	Wexford, *W.*,	10,323	13,869	350	355	188	162	2	4	174	181	—5
	Wicklow Co.											
	58. BALTINGLASS, part of.											
1	Baltinglass, No. 1, *W.*,	17,995	2,806	50	57	28	22	1	2	31	26	—7
2	Dunlavin,	43,834	3,815	80	60	35	45	.	1	24	36	20
3	Kiltegan,	41,977	3,054	48	44	26	22	.	.	18	26	4
	59. NAAS, part of.											
1	Blessington,	51,087	3,033	53	29	24	29	.	.	17	12	24
	60. RATHDOWN, part of.											
1	Bray, No. 1,	1,062	7,424	154	114	84	70	1	1	50	64	40
2	Delgany,	11,018	3,231	53	31	32	21	.	.	17	14	22
3	Powerscourt,	22,423	1,826	29	24	16	13	.	.	16	8	5
	61 RATHDRUM.											
1	Annamoe,	59,601	2,296	39	45	23	16	.	.	25	20	—6
2	Arklow,	17,342	6,379	166	135	80	86	.	1	61	74	31
3	Aughrim,	24,368	1,678	36	27	17	19	.	.	12	15	9
4	Dunganstown,	23,186	1,848	42	23	26	16	.	.	12	11	19
5	Newbridge,	17,767	2,259	50	25	31	19	.	.	20	5	25
6	Newcastle,	23,555	3,157	77	56	40	37	1	.	32	24	21
7	Rathdrum, *W.*,	36,965	2,750	57	90	32	25	3	2	48	42	—33
8	Wicklow,	24,704	6,322	163	103	93	70	.	1	50	53	60
	62. SHILLELAGH.											
1	Coolattin, *W.*,	42,444	5,367	124	87	66	58	1	2	46	41	37
2	Tinahely,	40,630	3,579	68	59	35	33	1	.	32	27	9
	II.—PROVINCE OF MUNSTER.											
	Clare Co.											
	63. BALLYVAGHAN.											
1	Ballyvaghan, *W.*,	71,658	3,920	71	58	37	34	2	2	33	25	13
	64. CORROFIN.											
1	Corrofin, *W.*,	61,382	4,803	80	48	33	47	.	.	22	26	32
	65. ENNIS.											
1	Crusheen,	24,835	2,678	57	32	33	24	.	.	18	14	25
2	Ennis, No. 1, *W.*,	7,639	7,365	174	194	75	99	4	4	93	101	—20
3	" " 2	17,629	2,493	52	28	30	22	.	1	11	17	24
4	Killaniv,	33,221	3,672	99	51	56	43	1	.	28	23	48
5	Newmarket,	29,428	3,564	63	49	36	27	.	1	28	21	14

BIRTHS AND DEATHS Registered in the Year 1904—REGISTRARS' DISTRICTS arranged by COUNTIES and SUPERINTENDENT REGISTRARS' DISTRICTS—*continued.*

REGISTRARS' DISTRICTS.	Area in Statute Acres.	Population in 1901	TOTAL. BIRTHS.	TOTAL. DEATHS.	BIRTHS. Including Illegitimate Births. Males.	BIRTHS. Including Illegitimate Births. Females.	BIRTHS. Illegitimate Births. Males.	BIRTHS. Illegitimate Births. Females.	DEATHS. Males.	DEATHS. Females.	Excess of Births over Deaths.
II.—PROVINCE OF MUNSTER—*con.*											
No. 66. ENNISTIMON.											
1 Ennistimon, *W.*,	33,907	6,575	117	96	49	68	1	2	41	55	21
2 Milltown Malbay,	35,303	6,607	148	90	83	65	.	1	43	47	58
3 Roadford,	30,409	4,887	69	34	34	35	.	.	15	19	35
67. KILLADYSERT.											
1 Ballynacally, *W.*,	37,655	5,310	115	74	54	61	2	.	35	39	41
2 Labasheeda,	26,049	3,855	77	50	31	46	.	.	23	27	27
68. KILRUSH.											
1 Carrigaholt,	22,794	3,723	80	69	49	31	.	.	42	27	11
2 Craggaknock,	37,476	7,473	150	85	76	74	.	.	43	42	65
3 Kilkee,	24,622	5,675	123	67	67	56	.	.	33	34	56
4 Kilmihil,	31,927	4,771	103	57	50	53	.	.	33	24	46
5 Kilrush, *W.*,	20,678	7,092	155	149	82	73	6	3	78	71	6
69. LIMERICK, part of.											
1 Bridgetown,	41,177	4,440	72	57	38	34	.	1	29	28	15
2 Coolacasey,	27,482	3,152	67	55	32	35	.	.	28	27	12
70. SCARRIFF.											
1 Annacarriga,	19,381	2,995	59	32	32	27	1	.	18	14	27
2 Feakle,	34,848	3,764	88	44	42	46	.	.	19	25	44
3 Mountshannon, *W.*,	32,404	3,686	100	71	60	40	1	.	37	34	29
71. TULLA.											
1 Kilkishen,	21,294	2,807	46	26	21	25	1	1	13	13	20
2 Quin,	25,519	2,563	39	32	24	15	.	.	20	12	7
3 Tulla, *W.*,	39,615	4,464	92	64	52	40	.	1	36	28	28
Cork Co. and Co. Borough.											
72. BANDON.											
1 Bandon, *W.*,	21,143	7,266	152	147	78	74	6	2	75	72	5
2 Inishannon,	17,108	2,492	39	22	17	22	.	.	13	9	17
3 Kilbrittain,	16,094	2,136	41	31	15	26	.	.	14	17	10
4 Murragh,	22,402	2,949	61	46	32	29	.	.	27	19	15
5 Templemartin,	24,598	3,035	54	41	29	25	.	.	22	19	13
73. BANTRY.											
1 Bantry, *W.*,	24,399	5,818	143	127	63	80	.	3	73	54	16
2 Durrus and Kilcrohane,	24,139	3,215	51	31	23	28	.	.	17	14	20
3 Glengarriff,	27,639	2,494	66	29	33	33	.	1	15	14	37
4 Kealkill,	30,677	1,930	49	25	26	23	.	.	13	12	24
74. CASTLETOWN.											
1 Castletown, *W.*,	39,623	6,069	156	80	80	76	.	.	36	44	76
2 Kilcatherine,	33,822	5,109	151	65	86	65	.	.	33	32	86
75. CLONAKILTY.											
1 Clonakilty, *W.*,	28,603	7,167	142	102	70	72	1	.	56	46	40
2 Roscarbery,	27,353	6,075	120	76	55	65	1	.	43	33	44
3 Timoleague,	24,509	5,916	97	94	50	47	.	1	39	55	3

BIRTHS AND DEATHS Registered in the Year 1904—REGISTRARS' DISTRICTS, arranged by COUNTIES and SUPERINTENDENT REGISTRARS' DISTRICTS—*continued.*

No.	REGISTRARS' DISTRICTS.	AREA in Statute Acres.	Population in 1901.	TOTAL. BIRTHS.	TOTAL. DEATHS.	BIRTHS. Including Illegitimate Births. Males.	BIRTHS. Including Illegitimate Births. Females.	BIRTHS. Illegitimate Births. Males.	BIRTHS. Illegitimate Births. Females.	DEATHS. Males.	DEATHS. Females.	Excess of Births over Deaths.
	II.—PROVINCE OF MUNSTER—*con.*											
	76. CORK.											
1	Ballincollig,	17,718	3,676	63	34	36	27	.	.	19	15	29
2	Ballygarvan,	13,928	1,751	35	20	20	15	.	.	7	13	15
3	Blarney,	22,448	3,559	78	37	37	41	1	1	19	18	41
4	Carrigaline, No. 1,	6,090	1,933	34	26	22	12	.	.	10	16	8
5	,, No. 2,	2,763	3,385	49	63	28	21	2	.	26	37	—14
6	Carrignavar,	22,605	2,191	41	25	22	19	.	.	13	12	16
7	Cork, Rural, No. 1, *W.*,	2,836	8,803	244	603	125	119	29	22	295	308	—359
8	,, No. 2,	8,708	8,006	134	209	67	67	.	1	115	94	—75
9	Cork, Urban, No. 1,	2,266	12,867	295	275	161	134	2	.	119	156	20
10	,, No. 2,		10,701	301	154	154	147	1	.	68	86	147
11	,, No. 3,		9,978	270	154	124	146	.	1	65	89	116
12	,, No. 4,		8,666	205	181	112	93	2	1	92	89	24
13	,, No. 5		6,592	129	98	64	65	.	.	51	47	31
14	,, No. 6,		10,702	458	181	254	204	3	5	80	101	277
15	,, No. 7		16,616	451	332	237	214	.	1	164	168	119
16	Douglas,	10,082	2,825	54	30	28	26	.	.	10	20	24
17	Dripsey,	18,230	2,997	55	41	34	21	.	.	24	17	14
18	Queenstown, No. 1,	7,013	3,161	75	51	36	39	1	.	27	24	24
19	,, No. 2,		8,549	211	134	93	118	.	1	66	68	77
20	Riverstown,	19,728	3,079	52	50	31	21	.	.	25	25	2
21	Whitechurch,	15,317	3,136	76	38	37	39	1	.	17	21	38
	77. DUNMANWAY.											
1	Ballineen,	28,192	4,429	109	58	55	54	.	.	24	34	51
2	Coolmountain,	46,842	4,238	101	56	54	47	.	.	29	27	45
3	Dunmanway, *W.*,	28,883	4,654	85	76	54	31	1	.	40	36	9
	78 FERMOY.											
1	Ballyhooly,	32,026	3,696	72	72	48	24	1	.	32	40	.
2	Ballynoe,	33,150	3,160	58	54	30	28	.	.	21	33	4
3	Fermoy, *W.*,	19,029	8,691	207	203	99	108	8	3	107	96	4
4	Kilworth,	31,652	4,259	104	58	49	55	.	.	27	31	46
5	Rathcormack,	32,503	2,926	55	33	28	27	.	.	17	16	22
	79. KANTURK.											
1	Boherboy,	35,152	5,212	136	73	78	58	2	1	41	32	63
2	Kanturk, *W.*,	47,821	7,022	154	135	81	73	2	1	71	64	19
3	Milford,	40,053	4,637	107	92	43	64	.	.	45	47	15
4	Newmarket,	62,659	6,310	130	82	77	53	.	.	43	39	48
	80. KILMALLOCK, part of.											
1	Charleville	19,384	4,121	94	67	43	51	1	2	34	33	27
	81. KINSALE.											
1	Ballyfeard,	19,455	2,259	42	29	19	23	.	.	14	15	13
2	Ballymartle,	19,112	1,821	28	26	12	16	.	.	18	8	2
3	Carrigaline,	15,078	3,091	64	37	28	36	.	.	18	19	27
4	Courceys,	13,495	2,287	38	30	20	18	1	.	17	13	8
5	Kinsale, *W.*,	12,511	7,215	147	130	83	64	3	1	68	62	17
	82. MACROOM.											
1	Cannaway,	26,643	3,092	49	44	24	25	.	.	23	21	5
2	Clonmoyle,	35,354	4,695	94	58	50	44	.	.	35	23	36
3	Inchigeelagh	32,257	3,555	62	28	29	33	.	.	8	20	34
4	Macroom, *W.*,	39,416	6,850	128	108	59	69	1	1	54	54	20
5	Slievereagh,	45,438	4,806	98	53	58	40	1	.	22	31	45

BIRTHS AND DEATHS Registered in the Year 1904—REGISTRARS' DISTRICTS, arranged by COUNTIES and SUPERINTENDENT REGISTRARS' DISTRICTS—*continued.*

REGISTRARS' DISTRICTS.	Area in Statute Acres.	Population in 1901.	TOTAL.		BIRTHS.				DEATHS.		Excess of Births over Deaths.
					Including Illegitimate Births.		Illegitimate Births.				
			BIRTHS.	DEATHS.	Males.	Females.	Males.	Females.	Males.	Females.	
II.—PROVINCE OF MUNSTER—*con.*											
No. 83 MALLOW.											
1 Ballyclogh,	16,904	1,507	25	22	16	9	.	.	13	9	3
2 Buttevant,	28,981	4,063	122	69	65	57	1	1	39	30	53
3 Doneraile,	29,783	3,130	70	41	36	34	1	3	19	22	29
4 Kilshannig,	37,650	4,097	76	60	35	41	.	.	29	31	16
5 Mallow, *W.*	12,780	5,772	161	130	84	77	7	8	66	64	31
6 Rahan,	23,467	2,157	48	30	21	27	.	.	14	16	18
84. MIDDLETON.											
1 Aghada,	19,046	4,485	89	54	47	42	.	.	32	22	35
2 Castlemartyr,	20,583	2,697	48	57	29	19	.	.	27	30	—9
3 Cloyne,	16,027	4,248	57	56	30	27	.	.	23	33	1
4 Middleton, No. 1, *W.*,	9,976	5,200	112	160	57	55	7	.	89	71	—48
5 ,, No. 2,	17,473	2,430	50	33	30	20	1	.	20	13	17
6 Walshtownmore, East,	26,161	2,183	36	27	16	20	.	.	15	12	9
85. MILLSTREET.											
1 Cullen,	28,393	4,617	115	50	67	48	.	.	24	26	65
2 Millstreet, *W.*	46,512	5,898	120	94	53	67	.	3	49	45	26
86. MITCHELSTOWN, part of											
1 Kildorrery,	24,532	3,503	75	44	32	43	.	1	20	24	31
2 Mitchelstown, No. 1, *W.*,	23,874	5,153	134	107	67	67	6	2	59	48	27
87. SKIBBEREEN.											
1 Dromdaleague,	43,125	6,098	176	94	95	81	.	.	55	39	82
2 Skibbereen, *W.*,	23,627	6,909	140	128	70	70	1	3	64	64	12
3 Tullagh,	20,980	5,749	106	47	62	44	1	.	25	22	59
4 Unionhall,	27,293	6,439	140	97	69	71	.	.	50	47	43
88. SKULL.											
1 Goleen,	22,888	3,946	69	52	33	36	.	1	21	31	17
2 Skull, *W.*,	34,281	6,297	112	91	58	54	1	.	52	39	21
89. YOUGHAL, part of.											
1 Killeagh,	31,808	4,248	70	76	35	35	.	.	41	35	—6
2 Youghal, *W.*,	4,831	5,915	135	142	67	68	4	3	58	84	—7
Kerry Co.											
90. CAHERSIVEEN.											
1 Caher, *W.*,	47,051	6,401	144	70	84	60	.	.	33	37	74
2 Darrynane,	24,884	3,205	87	43	39	48	1	.	23	20	44
3 Emlagh,	65,384	6,174	157	51	79	78	.	.	32	19	106
4 Glanbehy,	50,162	3,962	134	61	70	64	1	.	27	34	73
5 Valencia,	10,649	2,693	56	30	28	28	.	.	14	16	26
91. DINGLE.											
1 Anascaul,	28,548	2,087	85	31	46	39	.	.	18	13	54
2 Castlegregory,	41,383	4,783	130	86	65	65	.	.	38	48	44
3 Dingle, *W.*,	23,049	4,927	170	130	94	76	4	2	67	63	40
4 Ventry,	33,479	5,477	174	77	95	79	.	.	40	37	97

BIRTHS AND DEATHS Registered in the Year 1904—REGISTRARS' DISTRICTS, arranged by COUNTIES and SUPERINTENDENT REGISTRARS' DISTRICTS—*continued.*

REGISTRARS' DISTRICTS.	Area in Statute Acres.	Population in 1901.	TOTAL.		BIRTHS.				DEATHS.		Excess of Births over Deaths.
					Including Illegitimate Births.		Illegitimate Births.				
			BIRTHS.	DEATHS.	Males.	Females.	Males.	Females.	Males.	Females.	
II.—PROVINCE OF MUNSTER—*con.*											
No. 92. KENMARE.											
1 Kenmare, *W.*,	31,715	3,775	67	47	37	30	.	1	24	23	20
2 Kilgarvan,	52,426	3,212	77	20	35	42	.	.	11	9	57
3 Sneem,	58,469	4,504	90	50	47	43	.	1	23	27	40
4 Tuosist,	55,806	3,151	68	26	43	25	.	.	11	15	42
93. KILLARNEY.											
1 Coom,	77,234	7,862	204	110	109	95	.	.	62	48	94
2 Killarney, No. 1, *W.*,	13,510	4,981	81	177	38	43	1	2	94	83	—96
3 ,, No. 2,	42,980	5,005	110	43	50	60	1	.	18	25	67
4 Killorglin,	53,849	8,861	241	124	114	127	.	1	57	67	117
5 Milltown,	25,090	4,679	114	64	58	56	1	1	34	30	50
6 Molahiffe,	38,767	5,708	107	56	52	55	.	1	36	20	51
94. LISTOWEL, part of.											
1 Ballybunion,	19,642	3,880	78	40	37	41	2	1	23	17	38
2 Ballyduff,	22,770	5,109	135	52	71	64	1	1	18	34	83
3 Ballyhorgan,	38,139	5,176	116	48	48	68	4	3	20	28	68
4 Ballylongford	27,669	4,240	89	60	40	49	1	1	23	37	29
5 Listowel, *W.*,	34,003	8,448	228	203	116	112	9	9	106	97	25
6 Tarbert,	23,281	4,541	106	61	52	54	2	1	34	27	45
95. TRALEE.											
1 Ardfert,	38,606	7,000	137	63	71	66	.	.	30	33	74
2 Brosna, No. 1,	31,025	4,193	112	42	50	62	.	1	18	24	70
3 ,, 2,	34,764	3,390	55	20	29	26	.	.	9	11	35
4 Castleisland,	30,959	4,853	150	71	71	79	1	2	34	37	79
5 Castlemaine,	18,264	2,486	73	26	43	30	.	.	20	6	47
6 Kilgobban,	10,420	819	13	11	8	5	.	.	5	6	2
7 Tralee, No. 1, *W.*,	35,839	9,249	243	162	126	117	7	9	80	82	81
8 ,, 2,	21,936	9,895	208	118	104	104	.	.	59	59	90
Limerick Co. and Co. Borough											
96. CROOM.											
1 Adare,	25,251	2,992	52	38	31	21	.	.	14	24	14
2 Castletown,	28,162	3,749	61	46	32	29	.	1	20	26	15
3 Croom, *W.*,	29,911	4,065	88	104	53	35	2	1	53	51	—16
97. KILMALLOCK, part of.											
1 Bruff,	20,721	3,737	74	46	49	25	.	.	22	24	28
2 Bruree,	23,029	2,671	56	26	34	22	.	.	12	14	30
3 Hospital,	18,926	4,355	92	42	47	45	.	.	17	25	50
4 Kilfinnane,	37,490	5,855	126	102	65	61	1	.	45	57	24
5 Kilmallock, *W.*,	25,600	4,812	142	146	82	60	9	10	78	68	—4
98. LIMERICK, part of.											
1 Annacotty,	22,273	4,308	71	54	37	34	.	.	32	22	17
2 Caherconlish,	27,543	4,017	95	64	55	40	1	.	35	29	31
3 Clarina,	22,880	3,606	59	38	29	30	.	.	20	18	21
4 Limerick, No. 1,	1,338	12,305	277	222	136	141	.	1	101	121	55
5 ,, No. 2,	172	10,641	583	192	323	260	.	.	92	100	391
6 ,, No. 3,	599	15,205	321	210	181	140	.	2	84	126	111
7 Limerick Rural, *W.*,	6,400	4,243	116	366	67	49	16	12	181	185	—250
8 Moroe,	28,047	4,097	103	63	49	54	.	1	33	30	40
99 LISTOWEL, part of.											
1 Glin,	24,672	4,301	107	60	51	56	.	4	26	34	47

BIRTHS AND DEATHS Registered in the Year 1904—REGISTRARS' DISTRICTS arranged by COUNTIES and SUPERINTENDENT REGISTRARS' DISTRICTS—*continued.*

No.	REGISTRARS' DISTRICTS.	AREA in Statute Acres.	Population in 1901.	TOTAL. BIRTHS.	TOTAL. DEATHS.	BIRTHS. Including Illegitimate Births. Males.	BIRTHS. Including Illegitimate Births. Females.	BIRTHS. Illegitimate Births. Males.	BIRTHS. Illegitimate Births. Females.	DEATHS. Males.	DEATHS. Females.	Excess of Births over Deaths.
	II.—PROVINCE OF MUNSTER—*con.*											
	100. MITCHELSTOWN, part of.											
1	Galbally,	25,593	4,296	99	90	49	50	.	.	51	39	9
2	Mitchelstown, No. 2,	12,958	1,205	20	17	13	7	.	.	8	9	3
	101. NEWCASTLE.											
1	Abbeyfeale,	37,724	7,430	193	101	102	91	.	2	52	49	92
2	Ardagh,	30,173	4,222	102	62	52	50	.	1	34	28	40
3	Broadford,	37,156	4,712	101	75	47	54	.	.	34	41	26
4	Feenagh,	20,913	2,879	61	52	35	26	.	1	28	24	9
5	Newcastle, *W.*,	17,896	4,648	115	119	59	56	5	3	72	47	—4
	102. RATHKEALE.											
1	Askeaton,	22,183	2,820	57	40	32	25	.	.	19	21	17
2	Pallaskenry,	19,944	2,794	45	36	23	22	.	.	12	24	9
3	Rathkeale, No. 1, *W.*,	14,436	3,354	88	99	43	45	2	3	48	51	—11
4	,, No. 2,	23,368	2,408	36	38	14	22	.	.	23	15	—2
5	Shanagolden,	21,956	3,615	76	51	41	35	.	.	23	28	25
	103. TIPPERARY, part of.											
1	Grean,	35,659	6,756	135	118	62	73	.	1	55	63	17
	Tipperary Co. N.R.											
	104. BIRR, part of.											
1	Riverstown,	27,428	2,051	33	31	13	20	.	.	17	14	2
	105. BORRISOKANE.											
1	Borrisokane, *W.*,	27,453	3,358	60	77	25	35	2	2	34	43	—17
2	Cloghjordan,	26,962	2,690	67	44	31	36	.	.	23	21	23
3	Terryglass,	27,435	2,484	44	29	26	18	.	.	16	13	15
	106. NENAGH.											
1	Nenagh, *W.*,	35,509	8,308	194	191	111	83	.	5	96	95	3
2	Newport,	44,900	5,253	89	68	44	45	.	.	34	34	21
3	Portroe,	30,435	3,948	58	46	29	29	.	.	26	20	12
4	Silvermines,	30,740	3,087	50	34	26	24	.	.	20	14	16
5	Toomyvara,	41,504	4,336	72	54	42	30	1	.	30	24	18
	107. ROSCREA, part of.											
1	Bourney,	35,751	3,127	61	33	31	30	.	.	18	15	28
2	Roscrea, No. 1, *W.*,	21,789	4,890	100	86	53	47	2	.	46	40	14
	108. THURLES.											
1	Borrisoleigh,	32,064	4,922	107	68	52	55	.	.	32	36	39
2	Holycross,	19,579	2,688	35	33	17	18	1	.	19	13	3
3	Littleton,	31,958	3,146	74	62	31	43	.	.	33	29	12
4	Moyne,	25,730	3,087	33	30	20	13	.	.	20	10	3
5	Templemore,	12,722	3,809	67	39	29	38	.	1	17	22	28
6	Thurles, *W.*,	20,490	6,631	156	130	84	72	3	4	60	70	26
	Tipperary Co. S.R.											
	109. CALLAN, part of.											
1	Ballingarry,	20,379	3,100	63	44	30	33	2	.	25	19	19
2	Mullinahone,	21,484	2,542	59	48	38	21	1	.	20	28	11
	110. CARRICK-ON-SUIR, part of.											
1	Carrick-on-Suir, *W.*,	6,085	5,841	160	160	75	85	4	5	77	83	.
2	Garrangibbon,	19,974	2,243	53	40	27	26	2	2	20	20	13
	111. CASHEL.											
1	Cashel, *W.*,	32,520	5,797	150	148	67	83	6	5	85	63	2
2	Fethard,	29,670	3,885	93	70	44	49	.	1	31	39	23
3	Killenaule,	28,512	3,357	80	71	42	38	.	.	30	41	9
4	Kilpatrick,	31,481	3,895	73	52	36	37	.	2	20	32	21
5	Tullamain	33,954	3,248	56	35	32	24	.	.	22	13	21

BIRTHS AND DEATHS Registered in the Year 1904—REGISTRARS' DISTRICTS, arranged by COUNTIES and SUPERINTENDENT REGISTRARS' DISTRICTS—*continued.*

REGISTRARS' DISTRICTS.	AREA in Statute Acres.	Population in 1901.	TOTAL.		BIRTHS.				DEATHS.		Excess of Births over Deaths.
			BIRTHS.	DEATHS.	Including Illegitimate Births.		Illegitimate Births.				
					Males.	Females.	Males.	Females.	Males.	Females.	
II.—PROVINCE OF MUNSTER—*con.*											
No. 112. CLOGHEEN.											
1 Ardfinnan,	41,555	4,460	106	59	53	53	.	.	27	32	47
2 Caher,	33,699	5,732	126	75	69	57	2	1	44	31	51
3 Clogheen, *W.*,	42,168	5,329	105	102	58	47	2	2	57	45	3
113. CLONMEL, part of.											
1 Clonmel, *W.*,	6,767	11,023	256	272	141	115	8	4	126	146	—16
2 Kilsheelan, No. 1,	17,432	1,671	38	24	18	20	1	.	14	10	14
3 Kiltinan,	11,139	894	20	14	16	4	.	.	5	9	6
4 Marlfield,	11,897	1,458	24	19	15	9	.	.	11	8	5
114. TIPPERARY, part of.											
1 Bansha,	41,772	3,931	85	43	47	38	2	2	17	26	42
2 Cappagh,	32,606	4,415	104	73	65	39	.	.	37	36	31
3 Emly,	24,663	4,559	70	77	39	31	.	.	39	38	—7
4 Golden,	22,679	2,368	45	36	30	15	.	.	20	16	9
5 Tipperary, *W.*,	22,608	9,903	274	256	136	138	9	7	141	115	18
115 URLINGFORD, part of											
1 Kilcooly,	24,644	2,766	55	42	29	26	.	.	24	18	13
Waterford Co. and Co. Borough											
116. CARRICK-ON-SUIR, part of.											
1 Carrickbeg,	6,248	710	3	6	3	.	.	.	5	1	—3
2 Portlaw,	11,198	1,942	45	23	20	25	1	2	12	11	22
3 Rathgormuck,	37,007	2,561	50	31	26	24	1	3	18	13	19
117. CLONMEL, part of.											
1 Ballymacarbry,	15,967	1,649	31	17	20	11	1	.	12	5	14
2 Kilsheelan, No. 2,	12,191	738	12	14	7	5	.	1	6	8	—2
3 St. Mary's,	12,315	1,293	24	15	13	11	.	.	6	9	9
118. DUNGARVAN											
1 Dungarvan, *W.*,	23,441	7,410	167	170	72	95	4	10	91	79	—3
2 Ringville,	22,477	2,383	46	28	24	22	.	.	11	17	18
3 Seskinan,	30,493	2,549	53	36	29	24	.	.	20	16	17
4 Whitechurch,	17,633	2,624	46	36	27	19	.	1	18	18	10
119. KILMACTHOMAS.											
1 Bunmahon,	23,639	2,922	72	49	34	38	.	.	16	33	23
2 Kilmacthomas, *W.*,	40,839	4,187	96	71	51	45	6	8	27	44	25
120. LISMORE.											
1 Ballyduff	28,714	2,653	62	34	37	25	.	.	19	15	28
2 Cappoquin,	26,210	3,842	66	55	32	34	.	1	27	28	11
3 Lismore, *W.*,	26,021	4,143	71	88	31	40	3	2	42	46	—17
4 Tallow,	16,103	2,635	49	47	27	22	.	.	19	28	2
121. WATERFORD, part of.											
1 Kilmeadan,	19,210	2,304	48	27	20	28	1	.	9	18	21
2 Tramore,	13,135	3,328	59	55	30	29	2	.	23	32	4
3 Waterford, Rural, No. 1,	13,654	756	15	8	7	8	.	.	4	4	7
4 ,, Rural, No. 2,		1,041	9	10	5	4	.	.	4	6	—1
5 ,, Urban, No. 1, *W.*,	1,435	14,794	348	458	168	180	10	15	246	212	—110
6 ,, Urban, No. 2,		11,975	295	148	153	142	1	.	78	70	147
7 Woodstown,	20,997	4,030	103	53	56	47	2	1	35	18	50
122. YOUGHAL, part of.											
1 Ardmore,	13,275	1,689	39	37	20	13	2	.	18	19	—4
2 Clashmore,	20,710	2,829	47	31	17	30	.	.	16	15	16

BIRTHS AND DEATHS Registered in the Year 1904—REGISTRARS' DISTRICTS arranged by COUNTIES and SUPERINTENDENT REGISTRARS' DISTRICTS—*continued.*

REGISTRARS' DISTRICTS.	AREA in Statute Acres.	Population in 1901.	TOTAL. BIRTHS.	TOTAL. DEATHS.	BIRTHS. Including Illegitimate Births. Males.	BIRTHS. Including Illegitimate Births. Females.	BIRTHS. Illegitimate Births. Males.	BIRTHS. Illegitimate Births. Females.	DEATHS. Males.	DEATHS. Females.	Excess of Births over Deaths.
III.—PROVINCE OF ULSTER.											
Antrim Co.											
No. 123. ANTRIM.											
1 Antrim, *W.*,	14,579	5,356	146	148	79	67	9	4	80	68	—2
2 Connor,	21,610	3,636	73	52	38	35	7	4	21	31	21
3 Crumlin,	23,848	3,862	93	69	44	49	1	3	27	42	24
4 Doagh,	15,,292	7,157	199	117	95	104	13	5	57	60	82
5 Randalstown,	20,625	5,329	103	90	56	47	2	3	34	56	13
6 Templepatrick,	21,173	4,132	119	66	64	55	2	2	34	32	53
124. BALLYCASTLE.											
1 Ballycastle, *W.*,	45,206	5,772	128	89	62	66	4	5	54	35	39
2 Croagh,	22,665	4,050	86	61	43	43	4	4	33	28	25
3 Cushendall,	34,326	2,864	62	35	24	38	1	1	15	20	27
125. BALLYMENA.											
1 Ahoghill,	14,360	6,015	114	98	50	64	2	8	50	48	16
2 Ballymena, *W.*,	8,282	13,375	371	253	209	162	16	11	119	134	118
3 Broughshane,	30,066	5,077	117	74	60	57	4	2	40	34	43
4 Clogh,	26,925	5,277	129	66	73	56	2	4	28	38	63
5 Galgorm,	15,898	7,592	195	113	105	90	8	6	51	62	82
6 Glenwhirry,	32,711	4,846	105	59	46	59	1	1	28	31	46
7 Portglenone,	17,205	6,193	126	100	59	67	6	8	47	53	26
8 Toome,	15,715	4,707	86	91	45	41	3	2	40	51	—5
126. BALLYMONEY.											
1 Ballymoney, *W.*,	21,031	7,624	195	167	91	104	8	11	71	96	28
2 Bushmills,	12,690	3,359	86	48	45	41	3	.	25	23	38
3 Castlequarter,	35,831	4,643	94	63	49	45	1	1	36	27	31
4 Dervock,	20,719	3,847	83	49	42	41	4	4	24	25	34
5 Dirraw,	26,972	6,181	112	91	43	69	1	3	44	47	21
6 Portrush,	3,889	2,622	56	45	33	23	1	2	17	28	11
127. BELFAST, part of.											
1 Belfast, Rural, No. 1,	3,398	5,326	137	87	70	67	2	1	46	41	50
2 ,, No. 2,	8,001	761	16	15	11	5	.	.	6	9	1
3 ,, No. 3,	3,031	1,333	29	12	15	14	.	.	8	4	17
4 ,, No. 4,	7,657	3,621	78	47	30	48	2	.	19	28	31
128. LARNE.											
1 Ballycarry,	14,214	4,073	103	77	55	48	.	3	29	48	26
2 Ballynure,	20,307	3,851	84	50	39	45	4	3	23	27	34
3 Carrickfergus,	16,702	8,528	215	122	106	109	4	5	57	65	93
4 Glenarm,	30,836	4,685	119	64	62	57	3	3	32	32	55
5 Larne, *W.*,	30,366	11,358	298	201	157	141	8	4	106	95	97
6 Waterfoot,	5,376	534	6	10	5	1	.	.	7	3	—4
129. LISBURN, part of.											
1 Dunmurry,	8,953	5,512	145	101	78	67	1	1	50	51	44
2 Glenavy,	19,173	3,417	68	79	33	35	1	4	34	45	—11
3 Knocknadona,	16,525	3,866	79	73	38	41	1	1	39	34	6
4 Lisburn, *W.*,	3,055	12,465	319	319	172	147	15	10	150	169	.
130 LURGAN, part of.											
1 Aghalee,	12,317	3,244	60	58	34	26	1	2	36	22	2
Armagh Co.											
131. ARMAGH.											
1 Armagh, *W.*,	13,764	12,693	299	296	159	140	10	6	133	163	3
2 Blackwatertown,	16,815	4,231	77	120	43	34	1	1	55	65	—43
3 Keady,	35,932	9,677	190	181	101	89	.	1	80	101	9
4 Loughgall,	18,058	5,549	119	101	63	56	2	3	47	54	18
5 Markethill,	25,361	6,156	123	110	57	66	.	2	54	56	13
6 Rich Hill,	16,888	4,618	109	89	61	48	2	4	44	45	20
7 Tynan,	19,760	3,932	78	76	41	37	1	1	40	36	2

BIRTHS AND DEATHS Registered in the Year 1904—REGISTRARS' DISTRICTS arranged by COUNTIES and SUPERINTENDENT REGISTRARS' DISTRICTS—*continued.*

REGISTRARS' DISTRICTS.	AREA in Statute Acres.	Population in 1901.	TOTAL. BIRTHS.	TOTAL. DEATHS.	BIRTHS. Including Illegitimate Births. Males.	BIRTHS. Including Illegitimate Births. Females.	BIRTHS. Illegitimate Births. Males.	BIRTHS. Illegitimate Births. Females.	DEATHS. Males.	DEATHS. Females.	Excess of Births over Deaths.
III.—PROVINCE OF ULSTER—*con.*											
No. 132. BANBRIDGE, part of.											
1 Tanderagee, . . .	18,012	6,248	128	101	70	58	2	1	43	58	27
133. CASTLEBLAYNEY, part of.											
1 Crossmaglen, No. 1, . .	18,988	6,020	131	111	58	73	.	1	45	66	20
2 Newtownhamilton, No. 1, .	16,777	4,277	94	71	46	48	.	5	34	37	23
134. LURGAN, part of.											
1 Lurgan, No. 1, *W.*, .	6,690	14,325	392	350	197	195	17	12	176	174	42
2 „ No. 2, . .	7,777	3,483	55	44	31	24	.	1	22	22	11
3 Portadown, . . .	11,721	15,620	416	253	210	206	7	7	118	135	163
4 Tartaraghan, . . .	14,145	6,024	112	93	54	58	3	3	46	47	19
135. NEWRY, part of.											
1 Ballybot, *W.*, . .	5,136	2,374	73	141	42	31	5	5	83	58	—68
2 Forkill, . . .	11,479	3,206	85	61	45	40	.	.	34	27	24
3 Meigh, . . .	13,852	4,482	94	87	51	43	3	.	42	45	7
4 Mountnorris, . . .	17,868	3,466	75	71	40	35	.	.	38	33	4
5 Mullaghglass, . . .	16,111	7,277	146	123	78	68	2	.	67	56	23
6 Poyntz Pass . .	7,525	1,734	29	28	16	13	.	1	12	16	1
Belfast Co. Borough.											
136. BELFAST, part of.											
1 Belfast, Urban No. 1,	592	14,734	458	266	236	222	12	9	120	146	192
2 „ No. 2,	847	47,959	1,565	750	774	791	8	12	341	409	815
3 „ No. 3,	623	47,214	1,464	904	731	733	11	8	421	483	560
4 „ No. 4, *W.*	1,094	40,911	1,543	1,881	775	768	111	98	929	952	—338
5 „ No. 5,	142	17,387	445	280	241	204	4	5	137	143	165
6 „ No. 6,	1,832	48,122	1,043	775	528	515	9	6	369	406	268
7 „ No. 7,	913	1,524	54	27	38	16	1	.	10	17	27
8 „ No. 8,	1,598	5,060	163	101	94	69	4	8	50	51	62
9 „ No. 9,	2,018	19,569	644	613	323	321	.	3	307	306	31
10 „ No. 10,	478	23,064	881	459	468	413	6	8	201	258	422
11 „ No. 11,	1,126	34,802	1,146	639	604	542	8	8	288	351	507
12 „ No. 12,	693	33,588	1,419	674	720	699	3	9	328	346	745
13 „ No. 13,	2,342	15,006	555	238	276	279	2	8	114	124	317
14 „ No. 14,	418	240	5	2	2	3	.	.	1	1	3
Cavan Co											
137. BAILIEBOROUGH.											
1 Bailieborough, *W.*, . .	26,009	5,893	100	119	44	56	3	2	63	56	—19
2 Kingscourt, . .	13,107	2,756	58	38	29	29	1	.	13	25	20
3 Shercock, . .	11,276	2,459	51	35	26	25	1	.	19	16	16
4 Termon, . .	21,560	4,402	77	63	45	32	2	.	34	29	14
138. BAWNBOY, part of.											
1 Ballyconnell, *W.*, . .	30,694	4,853	91	91	49	42	.	1	56	35	.
2 Newtowngore, No. 2, . .	2,313	328	3	6	3	.	.	.	6	.	—3
3 Swanlinbar, . . .	28,901	4,392	77	42	46	31	1	.	26	16	35
139. CAVAN.											
1 Arvagh, . . .	17,074	4,381	71	59	41	30	.	.	40	19	12
2 Ballyhaise, . . .	19,789	3,770	75	64	29	46	.	.	30	34	11
3 Bellananagh, . . .	22,043	5,017	110	77	60	50	.	2	31	46	33
4 Belturbet, . . .	21,622	4,892	87	76	41	46	.	1	40	36	11
5 Cavan, *W.*, . . .	21,028	6,483	149	128	62	87	5	1	73	55	21
6 Killashandra, . . .	17,027	3,280	64	52	36	28	.	.	27	25	12
7 Kilnaleck, . . .	21,246	4,621	84	85	45	39	.	1	48	37	—1
8 Stradone,	21,245	4,549	89	46	44	45	.	1	23	23	43

BIRTHS AND DEATHS Registered in the Year 1904—REGISTRARS' DISTRICTS, arranged by COUNTIES and SUPERINTENDENT REGISTRARS' DISTRICTS—*continued.*

REGISTRARS' DISTRICTS.	Area in Statute Acres.	Population in 1901.	TOTAL.		BIRTHS.				DEATHS.		Excess of Births over Deaths.
			BIRTHS.	DEATHS.	Including Illegitimate Births.		Illegitimate Births.				
					Males.	Females.	Males.	Females.	Males.	Females.	
III.—PROVINCE OF ULSTER.—*con.*											
No. 140. COOTEHILL, part of.											
1 Cootehill, *W.*	21,216	5,615	95	119	37	58	2	3	57	62	—24
2 Drum, No. 2,	21,513	4,320	62	44	31	31	.	.	22	22	18
3 Tullyvin,	26,653	5,499	85	70	48	37	.	.	33	37	15
141. ENNISKILLEN, part of.											
1 Holywell, No. 2,	40,507	5,524	95	56	51	44	.	.	33	23	39
142. GRANARD, part of.											
1 Finnea, No. 2,	12,720	2,960	57	46	26	31	1	.	24	22	11
2 Scrabby, No. 1,	7,561	1,939	38	20	23	15	.	.	9	11	18
143. OLDCASTLE, part of.											
1 Ballyjamesduff,	19,483	4,920	108	64	55	53	2	1	33	31	44
2 Virginia,	22,438	4,688	89	73	47	42	.	.	41	32	16
Donegal Co.											
144. BALLYSHANNON, part of											
1 Ballintra,	16,067	2,058	36	14	19	17	1	1	8	6	22
2 Ballyshannon, *W.*,	25,440	7,127	150	178	78	72	.	1	89	89	—28
145. DONEGAL.											
1 Donegal, *W.*	43,421	5,279	96	102	51	45	.	.	49	53	—6
2 Dunkineely,	17,561	3,690	71	73	40	31	.	.	38	35	—2
3 Laghy,	29,492	3,857	70	77	39	31	.	.	38	39	—7
4 Mountcharles,	33,930	5,416	103	69	46	57	.	.	36	33	34
5 Pettigoe,	36,007	2,238	29	30	14	15	2	1	15	15	—1
146. DUNFANAGHY.											
1 Crossroads,	51,351	5,863	155	88	67	88	.	.	43	45	67
2 Dunfanaghy, *W.*,	32,215	4,707	111	59	52	59	.	1	24	35	52
3 Gweedore,	41,327	4,876	147	66	69	78	1	.	37	29	81
4 Tory Island,	785	335	5	4	5	.	.	.	1	3	1
147. GLENTIES.											
1 Ardara,	44,803	5,003	103	81	52	51	.	.	37	44	22
2 Carrick,	45,589	5,344	112	83	45	67	.	.	43	40	29
3 Doocharry,	49,391	3,819	83	57	45	38	.	.	26	31	26
4 Dunglow, No. 1,	29,179	3,983	111	41	57	54	.	.	23	18	70
5 ,, No. 2,	22,763	7,399	225	64	126	99	.	.	31	33	161
6 Glenties, *W.*,	43,219	3,915	52	62	26	26	.	.	26	36	—10
7 Killybegs,	22,530	3,728	74	39	39	35	.	.	18	21	35
148. INISHOWEN.											
1 Buncrana,	35,618	6,031	117	73	65	52	.	1	44	29	44
2 Carndonagh, *W.*,	35,339	4,762	126	89	67	59	1	1	54	35	37
3 Clonmany,	23,381	4,481	97	81	52	45	1	.	35	46	16
4 Malin,	26,403	5,763	104	72	49	55	.	.	43	29	32
5 Moville,	38,677	7,906	154	108	75	79	1	1	55	53	46
149. LETTERKENNY.											
1 Church Hill,	60,137	4,218	82	64	45	37	1	.	35	29	18
2 Letterkenny, *W.*,	22,490	6,141	112	138	60	52	1	2	72	66	—26
3 Manorcunningham,	18,618	2,721	56	37	27	29	.	.	18	19	19

BIRTHS AND DEATHS Registered in the Year 1904—REGISTRARS' DISTRICTS arranged by COUNTIES and SUPERINTENDENT REGISTRARS' DISTRICTS—*continued.*

REGISTRARS' DISTRICTS.	Area in Statute Acres.	Population in 1901.	TOTAL.		BIRTHS.				DEATHS.		Excess of Births over Deaths.
					Including Illegitimate Births.		Illegitimate Births.				
			BIRTHS.	DEATHS.	Males.	Females.	Males.	Females.	Males.	Females.	
III.—PROVINCE OF ULSTER—*con.*											
No. 150. LONDONDERRY, part of.											
1 Burt,	20,264	2,848	65	33	34	31	2	1	15	18	32
2 Kilderry,	20,539	2,611	45	27	21	24	.	.	17	10	18
3 Killea,	18,145	3,174	84	55	42	42	1	2	27	28	29
151. MILLFORD.											
1 Fanad,	26,817	5,212	106	61	59	47	.	.	34	27	45
2 Kilmacrenan & Millford, *W.*,	28,658	4,242	99	83	49	50	1	2	42	41	16
3 Rathmelton,	19,553	3,825	81	59	43	38	2	2	23	36	22
4 Rathmullan,	11,838	2,424	58	41	33	25	.	.	27	14	17
5 Rosguill,	24,468	4,556	99	48	52	47	1	.	18	30	51
152. STRABANE, part of.											
1 Castlefinn,	28,532	5,583	125	85	67	58	.	1	42	43	40
2 Raphoe,	24,571	4,880	133	70	65	68	6	1	30	40	63
153. STRANORLAR.											
1 Cloghan,	53,964	4,573	97	74	54	43	.	1	30	44	23
2 Killygordon,	36,760	3,843	75	62	34	41	2	1	25	37	13
3 Stranorlar, *W.*,	30,427	5,291	113	84	60	53	1	1	39	45	29
Down Co.											
154. BANBRIDGE, part of.											
1 Ballyward,	24,729	6,186	104	121	59	45	.	1	44	77	—17
2 Banbridge, *W.*,	24,693	14,599	358	274	189	169	6	9	117	157	84
3 Crossgar,	16,269	3,007	67	37	37	30	1	.	24	13	30
4 Dromore,	15,002	6,943	152	129	74	78	2	3	64	65	23
5 Loughbrickland,	26,445	5,471	107	108	62	45	2	2	49	59	—1
155. BELFAST, part of.											
1 Castlereagh, No. 1,	6,717	1,801	36	28	20	16	.	.	13	15	8
2 " " 2,	5,886	6,244	157	92	82	75	1	1	39	53	65
156 DOWNPATRICK.											
1 Ballynahinch,	28,208	7,284	162	123	82	80	2	3	50	73	39
2 Clough,	23,874	6,230	153	104	79	74	1	3	43	61	49
3 Downpatrick, *W.*,	18,727	6,513	161	222	72	89	7	.	105	117	—61
4 Killough,	17,345	3,609	71	75	46	25	1	2	34	41	—4
5 Killyleagh,	25,671	7,449	139	131	70	69	2	4	51	80	8
6 Portaferry,	16,046	4,548	105	74	55	50	4	3	38	36	31
7 Strangford,	17,575	3,236	90	56	39	51	3	.	26	30	34
157. KILKEEL.											
1 Bryansford,	21,422	4,824	106	75	53	53	1	1	38	37	31
2 Kilkeel, No 1,	28,502	6,922	154	98	69	85	3	5	52	46	56
3 " No. 2, *W.*,	19,376	4,702	127	102	69	58	2	4	57	45	25
4 Rosstrevor,	12,534	2,683	63	46	34	29	.	.	28	18	17
158. LISBURN, part of.											
1 Annahilt,	17,647	3,925	71	75	36	35	1	.	34	41	—4
2 Ballylesson,	11,961	4,296	86	75	50	36	2	2	40	35	11
3 Drumbeg,	10,379	4,104	84	65	42	42	1	3	32	33	19
4 Hillsborough,	18,777	5,887	131	108	63	68	3	2	45	63	23
5 Saintfield,	12,571	2,991	72	38	38	34	1	1	15	23	34

BIRTHS AND DEATHS Registered in the Year 1904—REGISTRARS' DISTRICTS, arranged by COUNTIES and SUPERINTENDENT REGISTRARS' DISTRICTS—*continued.*

REGISTRARS' DISTRICTS.	Area in Statute Acres.	Population in 1901.	TOTAL.		BIRTHS.				DEATHS.		Excess of Births over Deaths.
					Including Illegitimate Births.		Illegitimate Births.				
			BIRTHS.	DEATHS.	Males.	Females.	Males.	Females.	Males.	Females.	
III.—PROVINCE OF ULSTER—*con.*											
No. 159. LURGAN, part of.											
1 Moira,	15,441	4,986	135	84	65	70	1	3	40	44	51
2 Waringstown,	11,852	6,036	129	80	71	58	2	.	39	41	49
160. NEWRY, part of.											
1 Donaghmore,	13,526	2,416	48	42	30	18	2	.	18	24	6
2 Newry, No. 1,	2,777	6,227	169	108	85	84	1	.	57	51	61
3 „ „ 2,	8,641	9,462	230	144	117	113	1	.	70	74	86
4 Rathfryland,	27,834	6,547	140	133	74	66	2	2	55	78	7
5 Warrenpoint,	13,222	4,841	106	84	57	49	1	.	33	51	22
161. NEWTOWNARDS.											
1 Bangor,	17,017	9,666	220	141	111	109	2	3	52	89	79
2 Comber,	16,650	5,370	157	107	81	76	3	3	55	52	50
3 Donaghadee,	9,593	5,014	118	87	69	49	4	1	44	43	31
4 Greyabbey,	18,674	6,094	176	113	97	79	4	3	51	62	63
5 Kilmood,	14,601	3,696	82	75	40	42	1	.	41	34	7
6 Newtownards, *W.*,	17,350	12,080	317	274	167	150	10	18	133	141	43
Fermanagh Co.											
162. BALLYSHANNON, part of.											
1 Belleek,	31,687	4,374	78	56	37	41	2	.	33	23	22
2 Church Hill,	26,709	1,813	36	16	16	20	.	.	8	8	20
163. CLONES, part of.											
1 Newtown Butler,	21,732	3,843	62	52	27	35	2	1	28	24	10
2 Rosslea,	23,972	3,977	88	59	35	53	.	1	27	32	29
164. ENNISKILLEN, part of.											
1 Ely,	40,250	4,012	80	51	47	33	.	1	26	25	29
2 Enniskillen, *W.*,	30,628	9,986	239	179	121	118	9	11	86	93	60
3 Florencecourt,	41,562	5,012	102	79	51	51	3	1	43	36	23
4 Holywell, No. 1,	9,090	918	17	13	7	10	.	.	7	6	4
5 Lisbellaw,	10,623	1,758	34	25	20	14	.	.	11	14	9
6 Tempo,	24,955	3,930	71	59	32	39	2	.	27	32	12
165. IRVINESTOWN, part of.											
1 Clonelly,	7,950	1,097	23	9	16	7	.	1	2	7	14
2 Ederney,	31,836	4,839	97	76	53	44	.	.	32	44	21
3 Irvinestown, *W.*,	17,963	3,824	77	91	38	39	4	7	52	39	—14
166. LISNASKEA.											
1 Brookeborough,	35,197	4,731	107	68	53	54	.	.	32	36	39
2 Derrylin,	26,980	4,874	111	86	56	55	.	.	39	47	25
3 Lisnaskea, *W.*,	25,417	4,321	91	79	52	39	3	1	44	35	12
4 Maguiresbridge,	11,114	2,121	41	23	22	19	1	1	14	9	18
Londonderry Co. and Co. Borough.											
167. COLERAINE.											
1 Aghadowey,	28,041	5,114	112	87	46	66	2	4	50	37	25
2 Articlave,	24,893	3,671	80	58	39	41	.	2	26	32	22
3 Coleraine, *W.*,	9,294	8,502	267	185	126	141	8	8	94	91	82
4 Garvagh,	25,080	4,305	84	65	44	40	1	1	27	38	19
5 Kilrea,	22,362	5,623	108	88	60	48	.	.	34	54	20
6 Portstewart,	9,116	2,702	89	44	52	37	2	1	19	25	45

BIRTHS AND DEATHS Registered in the Year 1904—REGISTRARS' DISTRICTS, arranged by COUNTIES and SUPERINTENDENT REGISTRARS' DISTRICTS—*continued.*

REGISTRARS' DISTRICTS.	Area in Statute Acres.	Population in 1901.	TOTAL.		BIRTHS.				DEATHS.		Excess of Births over Deaths.
					Including Illegitimate Births.		Illegitimate Births.				
			BIRTHS.	DEATHS.	Males.	Females.	Males.	Females.	Males.	Females.	
III.—PROVINCE OF ULSTER—*con.*											
NO. 168. LIMAVADY.											
1 Ballykelly,	30,329	4,644	100	53	47	53	2	1	24	29	47
2 Bellarena,	26,040	3,235	61	46	34	27	1	4	26	20	15
3 Dungiven,	42,318	4,642	88	89	50	38	2	2	41	48	—1
4 Feeny,	29,653	2,520	47	40	24	23	1	2	24	16	7
5 Limavady, *W.*,	24,371	5,582	138	120	63	75	2	3	56	64	18
169. LONDONDERRY, part of.											
1 Claudy,	30,304	4,742	80	82	44	36	.	.	38	44	—2
2 Eglinton,	25,291	3,898	75	56	48	27	2	1	30	26	19
3 Londonderry, Urban, No. 1,	114	9,443	207	157	104	103	2	2	68	89	50
4 ,, ,, No. 2	1,250	22,350	716	369	353	363	7	3	181	188	347
5 Lower Liberties,	7,503	2,292	58	21	24	34	3	1	13	8	37
6 Upper ,,	3,905	830	24	12	11	13	.	1	6	6	12
7 Waterside, Rural,	16,005	3,218	67	36	29	38	.	2	11	25	31
8 Waterside, Urban, *W.*,	800	8,099	301	219	160	141	8	13	102	117	82
170. MAGHERAFELT.											
1 Bellaghy,	26,352	9,463	189	159	89	100	1	2	73	86	30
2 Draperstown,	41,065	6,343	126	131	69	57	1	1	57	74	—5
3 Maghera,	34,799	8,648	205	170	101	104	4	1	73	97	35
4 Magherafelt, *W.*,	22,496	7,827	158	166	83	75	7	.	73	93	—8
5 Moneymore,	32,007	6,711	137	133	72	65	4	7	61	72	4
Monaghan Co.											
171. CARRICKMACROSS.											
1 Carrickmacross, *W.*,	22,718	5,889	103	77	54	49	1	2	44	33	26
2 Donaghmoyne,	25,347	5,748	118	82	55	63	1	.	43	39	36
6 Raferagh,	17,586	3,907	81	67	44	37	.	.	33	34	14
172. CASTLEBLAYNEY, part of											
1 Ballybay,	25,065	6,504	135	105	70	65	.	2	56	49	30
2 Castleblayney, *W.*,	27,430	7,830	177	175	89	88	3	3	86	89	2
3 Crossmaglen, No. 2,	5,808	1,100	21	22	15	6	.	.	11	11	—1
4 Newtownhamilton, No. 2,	5,458	884	18	10	7	11	.	.	6	4	8
173. CLONES, part of.											
1 Clones, *W.*,	27,800	8,028	146	133	77	69	.	4	54	79	13
174. COOTEHILL, part of.											
1 Dawsongrove,	28,236	4,941	87	83	40	47	.	.	46	37	4
2 Drum, No. 1,	8,226	1,479	33	21	15	18	.	.	9	12	12
175. MONAGHAN.											
1 Castleshane	23,874	5,251	103	95	54	49	1	1	46	49	8
2 Emyvale,	35,719	5,907	88	108	48	40	.	.	56	52	—20
3 Kilmore,	18,327	4,174	80	95	43	37	.	.	35	60	—15
4 Monaghan, *W.*,	17,650	7,622	131	220	64	67	1	5	114	106	—89
5 Scotstown,	29,562	5,347	115	103	57	58	.	.	47	56	12

BIRTHS AND DEATHS Registered in the Year 1904.—REGISTRARS' DISTRICTS arranged by COUNTIES and SUPERINTENDENT REGISTRARS' DISTRICTS—*continued.*

REGISTRARS' DISTRICTS.	Area in Statute Acres.	Population in 1901.	TOTAL.		BIRTHS.				DEATHS.		Excess of Births over Deaths.
					Including Illegitimate Births.		Illegitimate Births.				
			BIRTHS.	DEATHS.	Males.	Females.	Males.	Females.	Males.	Females.	
III.—PROVINCE OF ULSTER—*con*											
Tyrone Co.											
No. 176. CASTLEDERG.											
1 Castlederg, *W.*,	23,762	5,266	117	89	60	57	3	2	42	47	28
2 Drumquin,	22,734	2,391	46	34	21	25	.	.	17	17	12
3 Killeter,	45,290	4,132	84	60	47	37	2	1	27	33	24
177. CLOGHER.											
1 Aughnacloy,	10,176	2,386	46	42	22	24	.	1	16	26	4
2 Ballygawley,	22,494	3,714	57	55	20	37	.	1	23	32	2
3 Clogher, *W.*,	31,018	4,926	89	85	50	39	2	3	41	44	4
4 Fivemiletown,	25,596	3,290	62	50	34	28	1	2	25	25	12
178. COOKSTOWN.											
1 Coagh,	11,180	3,970	93	56	55	38	1	1	28	28	37
2 Cookstown, *W.*,	32,979	9,967	204	196	101	103	4	3	82	114	8
3 Pomeroy,	36,524	5,656	100	93	53	47	.	.	47	46	7
4 Stewartstown,	16,037	4,022	80	64	48	32	3	1	30	34	16
179. DUNGANNON.											
1 Benburb,	17,359	4,298	110	91	55	55	2	3	44	47	19
2 Caledon and Ballymagran,	18,792	3,206	61	53	33	28	.	.	25	28	8
3 Clonavaddy,	31,575	6,087	94	108	44	50	.	.	56	52	—14
4 Coal Island,	20,322	8,225	178	149	90	88	2	1	75	74	29
5 Dungannon, *W.*,	22,169	10,747	226	267	116	110	7	7	121	146	—41
180. IRVINESTOWN, part of,											
1 Trillick,	24,131	4,335	82	81	43	39	2	1	37	44	1
181. OMAGH											
1 Dromore,	22,145	3,607	70	64	36	34	.	2	33	31	6
2 Drumquin,	20,698	2,939	42	40	18	24	.	1	18	22	2
3 Fintona,	27,162	5,235	105	77	62	43	3	2	38	39	28
4 Gortin,	55,597	5,765	99	73	53	46	.	1	37	36	26
5 Omagh, No. 1, *W.*,	39,592	11,196	269	290	151	118	9	10	134	156	—21
6 „ No. 2,	35,489	4,626	73	77	32	41	.	.	41	36	—4
7 Sixmilecross,	29,130	5,185	81	80	46	35	1	1	42	38	1
182. STRABANE, part of.											
1 Dunnamannagh,	32,091	4,700	85	76	41	44	1	1	38	38	9
2 Newtownstewart,	29,265	6,114	152	110	73	79	.	2	50	60	42
3 Plumb Bridge,	55,665	5,125	86	69	50	36	2	.	33	36	17
4 Strabane, *W.*,	19,971	9,457	261	197	148	113	9	9	83	114	64

BIRTHS AND DEATHS Registered in the Year 1904—REGISTRARS' DISTRICTS arranged by COUNTIES and SUPERINTENDENT REGISTRARS' DISTRICTS—*continued.*

REGISTRARS' DISTRICTS.	AREA in Statute Acres.	Population in 1901.	TOTAL.		BIRTHS.				DEATHS.		Excess of Births over Deaths.
					Including Illegitimate Births.		Illegitimate Births.				
			BIRTHS.	DEATHS.	Males.	Females.	Males.	Females.	Males.	Females.	
IV.- PROVINCE OF CONNAUGHT.											
Galway Co.											
183 BALLINASLOE, part of.											
1 Ahascragh,	17,330	1,533	41	18	16	25	.	.	6	12	23
2 Ballinasloe, *W.*,	20,814	6,473	140	181	67	73	6	1	101	80	—41
3 Killaan,	27,600	2,702	38	21	18	20	.	.	10	11	17
4 Kiltormer,	27,907	2,806	55	31	24	31	.	.	17	14	24
5 Laurencetown,	31,919	2,084	42	22	21	21	.	.	15	7	20
184. CLIFDEN.											
1 Clifden, *W.*,	40,884	6,567	122	105	60	62	.	1	53	52	17
2 Inishbofin,	3,261	891	18	11	12	6	.	.	2	9	7
3 Rinvyle,	44,884	3,843	85	30	42	43	.	.	13	17	55
4 Roundstone, No. 1,	72,074	3,287	69	35	36	33	1	.	15	20	34
5 ,, No. 2,	32,679	4,180	111	65	56	55	.	.	33	32	46
185. GALWAY.											
1 Galway, No. 1,	10,293	8,355	208	184	106	102	.	.	94	90	24
2 ,, No. 2, *W.*,	11,108	7,770	194	285	101	93	6	4	135	150	—91
3 ,, No. 3 (Arran),	11,579	2,863	68	52	33	35	.	.	28	24	16
4 Moycullen,	25,042	2,293	45	18	19	26	.	.	8	10	27
5 Oranmore,	30,370	3,740	96	52	59	37	1	.	20	32	44
6 Spiddle,	63,435	5,737	132	80	69	63	.	.	42	38	52
7 Turloughmore,	46,709	5,707	152	102	72	80	.	.	57	45	50
186. GLENNAMADDY.											
1 Banmore,	17,314	2,389	45	38	22	23	.	.	13	25	7
2 Glennamaddy, *W.*,	40,206	6,483	147	108	81	66	1	.	55	53	39
3 Williamstown,	42,751	7,705	188	129	101	87	.	1	63	66	59
187. GORT.											
1 Ardrahan,	36,854	3,233	62	35	38	24	.	.	18	17	27
2 Gort, *W.*,	33,440	5,079	97	99	51	46	1	.	47	52	—2
3 Kinvarra,	36,032	3,974	60	53	34	26	.	.	28	25	7
188. LOUGHREA.											
1 Athenry,	56,440	5,916	116	78	60	56	.	.	44	34	38
2 Bullaun,	55,862	4,445	79	57	40	39	.	.	28	29	22
3 Loughrea, *W.*,	29,669	4,912	101	91	54	47	5	2	44	47	10
4 Woodford,	56,956	4,853	87	47	47	40	.	.	25	22	40
189. MOUNT BELLEW.											
1 Clonbrock,	29,966	4,057	81	57	47	34	.	.	31	26	24
2 Killeroran,	31,918	5,217	124	89	60	64	.	.	45	44	35
3 Mount Bellew, *W.*,	40,520	5,745	117	98	60	57	.	.	41	57	19
190. OUGHTERARD.											
1 Cloonbur, No. 1,	27,440	3,781	90	55	47	43	.	.	29	26	35
2 ,, No. 2,	31,426	1,428	34	16	13	21	.	.	10	6	18
3 Lettermore,	44,555	8,030	196	108	98	98	.	.	51	57	88
4 Oughterard, *W.*,	70,085	4,493	96	70	49	47	1	.	42	28	26
191. PORTUMNA.											
1 Eyrecourt,	31,463	3,180	51	38	29	22	.	.	18	20	13
2 Portumna, No. 1, *W.*,	30,622	4,681	64	52	38	26	.	.	18	34	12
3 ,, No. 2,	15,179	1,193	34	8	16	18	.	.	3	5	26

BIRTHS AND DEATHS Registered in the Year 1904—REGISTRARS' DISTRICTS, arranged by COUNTIES and SUPERINTENDENT REGISTRARS' DISTRICTS—*continued.*

REGISTRARS' DISTRICTS.	Area in Statute Acres.	Population in 1901.	TOTAL.		BIRTHS.				DEATHS.		Excess of Births over Deaths.
					Including Illegitimate Births.		Illegitimate Births.				
			BIRTHS.	DEATHS.	Males.	Females.	Males.	Females.	Males.	Females.	
IV.—PROVINCE OF CONNAUGHT—*con.*											
No. 192. TUAM.											
1 Abbey,	34,526	4,293	116	60	59	57	.	.	25	35	56
2 Dunmore,	36,518	7,589	163	118	97	66	1	.	60	58	45
3 Headford,	47,000	5,902	121	86	60	61	1	1	41	45	35
4 Tuam, No. 1, *W.*,	34,380	6,511	133	154	64	69	.	.	79	75	—21
5 „ No. 2,	38,840	6,629	132	93	72	60	.	.	37	56	39
Leitrim Co.											
193. BALLYSHANNON, part of.											
1 Kinlough.	32,425	5,229	91	84	47	44	.	1	41	43	7
194. BAWNBOY, part of.											
1 Ballinamore,	26,605	5,873	120	85	63	57	.	1	50	35	35
2 Newtowngore, No. 1,	16,183	3,014	56	39	36	20	.	.	27	12	17
195. CARRICK-ON-SHANNON, part of.											
1 Drumshanbo,	33,789	5,722	126	67	62	64	.	1	34	33	59
2 Jamestown, *W.*,	29,695	7,317	117	115	57	60	1	.	63	52	2
196. MANORHAMILTON.											
1 Drumahaire,	31,379	5,982	128	83	63	65	.	.	39	44	45
2 Drumkeeran,	30,973	4,872	86	65	41	45	.	.	26	39	21
3 Lurganboy,	45,802	4,735	89	79	50	39	2	.	41	38	10
4 Manorhamilton, *W.*,	36,703	6,745	170	123	92	78	.	2	52	71	47
197. MOHILL.											
1 Carrigallen,	18,542	3,920	72	47	36	36	.	1	24	23	25
2 Mohill, *W.*,	26,232	6,512	138	90	65	73	.	1	55	35	48
3 Rinn,	29,127	5,764	110	64	49	61	.	.	38	26	46
4 Rowan.	19,055	3,658	85	54	48	37	.	.	25	29	31
Mayo Co.											
198. BALLINA.											
1 Ballina, *W.*,	73,811	18,480	382	159	188	194	.	4	77	82	223
2 Crossmolina,	76,617	6,173	129	74	63	66	.	.	40	34	55
199. BALLINROBE.											
1 Ballinrobe, *W.*,	37,482	7,533	158	122	73	85	2	.	58	64	36
2 Cappaghduff,	36,153	3,777	95	63	46	49	.	.	28	35	32
3 Cong,	32,304	4,593	98	74	57	41	.	.	41	33	24
4 Hollymount,	41 205	5,335	102	71	56	46	.	.	37	34	31
200. BELMULLET.											
1 Bangor,	79,445	4,326	105	35	50	55	1	1	22	13	70
2 Binghamstown, *W.*,	32,131	5,114	141	58	61	80	.	.	23	35	83
3 Knocknalower,	67,670	4,405	133	62	63	70	.	.	33	29	71

BIRTHS AND DEATHS Registered in the Year 1904—REGISTRARS' DISTRICTS, arranged by COUNTIES and SUPERINTENDENT REGISTRARS' DISTRICTS—*continued.*

REGISTRARS' DISTRICTS.	AREA in Statute Acres.	Population in 1901.	TOTAL.		BIRTHS.				DEATHS.		Excess of Births over Deaths.
			BIRTHS.	DEATHS.	Including Illegitimate Births.		Illegitimate Births.				
					Males.	Females.	Males.	Females.	Males.	Females.	
IV—PROVINCE OF CONNAUGHT—*con.*											
No. 201. CASTLEBAR.											
1 Balla,	43,071	8,976	185	106	89	96	.	1	55	51	79
2 Castlebar, No. 1, *W.*,	49,478	11,350	296	211	167	129	1	.	101	110	85
3 ,, No. 2,	48,644	6,196	116	76	52	64	.	.	30	46	40
202. CLAREMORRIS.											
1 Ballindine,	34,553	7,239	161	107	81	80	.	.	51	56	54
2 Ballyhaunis,	41,323	10,879	274	180	144	130	2	.	94	86	94
3 Claremorris, *W.*,	34,914	7,702	168	158	87	81	1	1	94	64	10
203. KILLALA.											
1 Ballycastle,	79,742	4,762	99	46	56	43	.	1	22	24	53
2 Killala, *W.*,	25,418	3,492	90	51	50	40	.	.	23	28	39
204. SWINEFORD.											
1 Foxford,	21,912	5,602	74	25	39	35	.	.	11	14	49
2 Kilkelly,	40,263	10,876	249	152	135	114	1	1	76	76	97
3 Kiltamagh,	22,700	7,749	197	138	92	105	.	.	72	66	59
4 Lowpark,	35,973	9,825	260	133	138	122	1	.	67	66	127
5 Swineford, *W.*,	30,712	10,110	326	204	164	162	1	1	93	111	122
205 WESTPORT.											
1 Achill,	36,347	4,929	174	73	95	79	.	4	40	33	101
2 Ballycroy,	70,906	3,685	83	33	35	48	.	.	16	17	50
3 Bundorragha,	31,038	275	3	2	2	1	.	.	1	1	1
4 Islandeady,	32,656	4,659	116	57	58	58	1	1	26	31	59
5 Louisburgh,	70,250	6,382	132	70	64	68	.	.	34	36	62
6 Newport,	64,218	5,508	134	87	67	67	.	1	39	48	47
7 Westport, *W.*,	42,404	9,234	235	151	126	109	1	2	74	77	84
Roscommon Co.											
206. ATHLONE, part of.											
1 Athlone, No. 2,	16,668	2,941	51	16	26	25	.	.	7	9	35
2 Brideswell,	38,291	4,449	66	58	28	38	.	.	32	26	8
3 Kiltoom,	27,752	3,311	59	38	32	27	.	.	19	19	21
207. BALLINASLOE, part of.											
1 Creagh,	35,059	3,681	68	40	36	32	.	.	24	16	28
208. BOYLE, part of.											
1 Ballinameen,	28,759	5,167	116	74	61	55	.	.	38	36	42
2 Ballyfarnan, No. 1,	1,871	463	8	9	4	4	.	.	7	2	—1
3 Boyle, No. 1, *W.*,	32,653	6,987	167	144	94	73	.	1	74	70	23
4 Keadew,	21,372	4,251	85	54	41	44	.	.	26	28	31
209 CARRICK-ON-SHANNON, part of.											
1 Aughrim,	37,518	6,241	103	94	59	44	.	.	54	40	9

BIRTHS AND DEATHS Registered in the Year 1904—REGISTRARS' DISTRICTS, arranged by COUNTIES and SUPERINTENDENT REGISTRARS' DISTRICTS—*continued.*

REGISTRARS' DISTRICTS.	Area in Statute Acres.	Population in 1901.	TOTAL.		BIRTHS.				DEATHS.		Excess of Births over Deaths.
					Including Illegitimate Births.		Illegitimate Births.				
			BIRTHS.	DEATHS.	Males.	Females.	Males.	Females.	Males.	Females.	
IV.—PROVINCE OF CONNAUGHT—*con.*											
No. 210. CASTLEREAGH.											
1 Ballaghaderreen,	45,702	12,511	261	147	140	121	.	.	74	73	114
2 Castleplunket,	28,550	2,625	46	27	21	25	.	.	18	9	19
3 Castlereagh, *W.*,	51,028	11,713	216	158	118	98	1	.	85	73	58
4 Frenchpark,	38,383	6,727	157	104	73	84	.	1	52	52	53
211. ROSCOMMON.											
1 Athleague,	36,183	3,976	72	55	41	31	.	.	29	26	17
2 Ballyleague,	41,613	5,727	95	68	46	49	1	.	30	38	27
3 Roscommon, *W.*,	36,549	5,461	110	111	53	57	1	1	57	54	—1
212. STROKESTOWN.											
1 Elphin,	25,197	3,850	73	80	35	38	.	.	40	40	—7
2 Roosky,	33,480	5,662	93	90	43	50	.	.	45	45	3
3 Strokestown, *W.*,	31,662	6,048	93	110	42	51	.	1	58	52	—17
Sligo Co.											
213. BOYLE, part of.											
1 Ballyfarnan, No. 2,	22,892	3,344	53	38	30	23	.	.	22	16	15
2 Boyle, No. 2,	19,796	3,097	53	52	24	29	.	.	30	22	1
3 Gurteen,	32,837	7,316	155	100	83	72	.	1	44	56	55
214. DROMORE WEST.											
1 Castleconor,	21,947	3,068	79	30	32	47	.	.	18	12	49
2 Easky, *W.*,	42,294	5,949	107	68	63	44	1	.	35	33	39
3 Skreen,	32,822	4,017	66	62	35	31	.	1	31	31	4
215. SLIGO.											
1 Ballymote,	19,136	4,496	76	33	32	44	.	.	14	19	43
2 Carney, No. 1,	22,087	5,040	116	84	58	58	.	1	32	52	32
3 ,, No. 2,	22,469	3,982	65	67	32	33	1	.	36	31	—2
4 Collooney,	25,713	4,159	73	67	41	32	.	.	30	37	6
5 Riverstown,	23,561	4,359	84	60	44	40	.	.	29	31	24
6 Sligo, No. 1, W.,	16,386	5,803	111	228	58	53	1	4	121	107	—117
7 ,, No. 2,	14,456	10,249	240	146	120	120	.	1	62	84	94
216. TOBERCURRY.											
1 Aclare,	46,178	8,571	211	112	110	101	.	.	53	59	99
2 Coolaney,	34,302	3,605	61	64	32	29	.	.	39	25	—3
3 Tobercurry, *W.*,	45,329	7,028	123	115	75	48	.	.	65	50	8

Note.—The Number of Marriages *Registered in each Quarter of the Year* 1904 *will be found stated in the Abstract of Marriages commencing at Page* 28.

TABLES

SHOWING THE

NUMBER OF BIRTHS

AND

DEATHS

REGISTERED IN EACH OF THE FOUR QUARTERS OF THE YEAR,

ALSO

DEATHS AT DIFFERENT AGES, AND CAUSES OF DEATH

IN

1904.

BIRTHS registered in Ireland in the Four Quarters ending
(Exclusive of

PROVINCES AND COUNTIES.	Area in Statute Acres.	Population in 1901.	MALES AND FEMALES. Total.	Registered in the Quarter ending the last day of March.	June.	Sept.	Dec.
IRELAND,	20,345,328	4,458,775	103,811	26,721	26,916	25,668	24,506
No. PROVINCES.							
I. LEINSTER,	4,839,572	1,152,829	27,173	6,895	7,012	6,902	6,364
II. MUNSTER,	5,955,027	1,076,188	24,211	6,301	6,350	5,885	5,675
III. ULSTER,	5,322,534	1,582,826	38,562	9,644	10,124	9,581	9,213
IV. CONNAUGHT,	4,228,195	646,932	13,865	3,881	3,430	3,300	3,254
I.—PROVINCE OF							
1 Carlow,	221,424	37,748	792	189	222	199	182
2 Dublin,	218,873	157,568	3,176	815	833	791	737
3 Dublin Co. Borough,	7,911	290,638	9,523	2,398	2,442	2,452	2,231
4 Kildare,	418,497	63,566	1,485	349	405	373	358
5 Kilkenny,	509,249	79,159	1,691	428	426	405	432
6 King's,	493,263	60,187	1,126	316	301	257	252
7 Longford,	257,770	46,672	912	256	242	220	194
8 Louth,	202,181	65,820	1,338	348	323	349	318
9 Meath,	577,735	67,497	1,312	320	326	349	317
10 Queen's	424,723	57,417	1,118	281	280	291	266
11 Westmeath,	434,665	61,629	1,198	318	319	294	267
12 Wexford,	573,323	104,104	2,213	576	558	578	501
13 Wicklow,	499,958	60,824	1,289	301	335	344	309
II.—PROVINCE OF							
14 Clare	788,332	112,334	2,296	610	622	518	546
15 Cork Co. and Co. Borough,	1,838,921	404,611	9,080	2,275	2,428	2,238	2,139
16 Kerry,	1,161,752	165,726	4,039	1,092	1,048	943	956
17 Limerick Co. and Co. Borough,	662,973	146,098	3,551	934	867	895	855
18 Tipperary Nth. Riding	492,449	67,815	1,300	345	328	340	287
19 Tipperary Sth. Riding	557,688	92,417	2,095	566	549	493	487
20 Waterford Co. and Co. Borough,	452,912	87,187	1,850	479	508	458	405
III.—PROVINCE OF							
21 Antrim,	701,529	196,090	4,634	1,136	1,251	1,167	1,080
22 Armagh,	312,659	125,392	2,825	685	784	683	673
23 Belfast Co. Borough,	14,716	349,180	11,385	2,824	3,010	2,794	2,757
24 Cavan,	467,025	97,541	1,815	515	464	438	398
25 Donegal,	1,190,269	173,722	3,761	988	903	936	934
26 Down,	607,534	205,883	4,783	1,110	1,292	1,220	1,161
27 Fermanagh,	417,665	65,430	1,354	344	335	335	340
28 Londonderry Co. and Co. Borough,	513,388	144,404	3,517	906	923	900	788
29 Monaghan,	318,806	74,611	1,436	381	383	323	349
30 Tyrone	778,943	150,567	3,052	755	779	785	733
IV.—PROVINCE OF							
31 Galway,	1,467,850	192,549	4,150	1,136	1,071	1,023	920
32 Leitrim,	376,510	69,343	1,388	379	327	354	328
33 Mayo,	1,323,340	199,166	4,715	1,383	1,128	1,064	1,140
34 Roscommon,	608,290	101,791	1,939	500	485	488	466
35 Sligo,	442,205	84,083	1,673	483	419	371	400

March 31st, June 30th, September 30th, and December 31st, 1904.
still-born).

MALES.					FEMALES.					PROVINCES AND COUNTIES.
Registered in the Quarter ending the last day of				TOTAL.	TOTAL.	Registered in the Quarter ending the last day of				
March.	June.	Sept.	Dec.			March.	June.	Sept.	Dec.	
13,786	13,770	12,974	12,625	53,155	50,656	12,935	13,146	12,694	11,881	IRELAND.
										PROVINCES.
3,557	3,592	3,462	3,188	13,799	13,374	3,338	3,420	3,440	3,176	LEINSTER.
3,296	3,287	2,944	2,965	12,492	11,719	3,005	3,063	2,941	2,710	MUNSTER.
4,909	5,146	4,884	4,808	19,747	18,815	4,735	4,978	4,697	4,405	ULSTER.
2,024	1,745	1,684	1,664	7,117	6,748	1,857	1,685	1,616	1,590	CONNAUGHT.
LEINSTER.										
89	129	102	86	406	386	100	93	97	96	CARLOW.
417	434	387	381	1,619	1,557	398	399	404	356	DUBLIN.
1,252	1,178	1,247	1,102	4,779	4,744	1,146	1,264	1,205	1,129	DUBLIN CO. BOROUGH.
190	206	195	178	769	716	159	199	178	180	KILDARE.
223	243	207	227	900	791	205	183	198	205	KILKENNY.
178	167	124	130	599	527	138	134	133	122	KING'S.
128	129	99	96	452	460	128	113	121	98	LONGFORD.
172	153	179	161	665	673	176	170	170	157	LOUTH.
159	171	177	162	669	643	161	155	172	155	MEATH.
141	150	143	138	572	546	140	130	148	128	QUEEN'S.
162	145	140	133	580	618	156	174	154	134	WESTMEATH.
288	290	280	249	1,101	1,112	288	268	298	258	WEXFORD.
158	197	182	151	688	601	143	138	162	158	WICKLOW
MUNSTER.										
311	310	264	291	1,176	1,120	299	312	254	255	CLARE.
1,208	1,252	1,111	1,103	4,674	4,406	1,067	1,176	1,127	1,036	CORK CO. AND CO. BOROUGH.
569	551	440	489	2,049	1,990	523	497	503	467	KERRY.
495	456	466	476	1,893	1,658	439	411	429	379	LIMERICK CO. AND CO. BOROUGH.
175	166	174	149	664	636	170	162	166	138	TIPPERARY, Nth. Riding.
303	295	252	257	1,107	988	263	254	241	230	TIPPERARY, Sth. Riding.
235	257	237	200	929	921	244	251	221	205	WATERFORD CO. AND CO. BOROUGH.
ULSTER.										
571	651	552	586	2,360	2,274	565	600	615	494	ANTRIM.
383	389	334	357	1,463	1,362	302	395	349	316	ARMAGH.
1,427	1,524	1,466	1,393	5,810	5,575	1,397	1,486	1,328	1,364	BELFAST CO. BOROUGH.
248	238	224	208	918	897	267	226	214	190	CAVAN.
509	446	484	484	1,923	1,838	479	457	452	450	DONEGAL.
558	673	619	634	2,484	2,299	552	619	601	527	DOWN.
163	167	180	173	683	671	181	168	155	167	FERMANAGH.
454	454	467	397	1,772	1,745	452	469	433	391	LONDONDERRY CO. AND CO. BOROUGH.
192	188	161	191	732	704	189	195	162	158	MONAGHAN.
404	416	397	385	1,602	1,450	351	363	388	348	TYRONE.
CONNAUGHT.										
592	554	521	481	2,148	2,002	544	517	502	439	GALWAY.
183	175	182	169	709	679	196	152	172	159	LEITRIM.
726	555	550	567	2,398	2,317	657	573	514	573	MAYO.
267	248	235	243	993	946	233	237	253	223	ROSCOMMON.
256	213	196	204	869	804	227	206	175	196	SLIGO.

BIRTHS registered in Ireland in the Four Quarters ending

I.—PROVINCE OF

No.	SUPERINTENDENT REGISTRARS' DISTRICTS.	Area in Statute Acres.	Population in 1901.	MALES AND FEMALES. Total.	Registered in the Quarter ending the last day of March.	June.	Sept.	Dec.
	Carlow Co.							
1	BALTINGLASS, part of	33,393	4,486	98	24	32	22	20
2	CARLOW, do.,	162,937	29,726	626	150	172	165	146
3	NEW ROSS, do.,	25,094	3,536	61	15	18	12	16
	Dublin Co.							
4	BALROTHERY,	84,072	18,146	389	98	106	92	93
5	CELBRIDGE, part of	26,237	5,133	97	26	22	27	22
6	DUBLIN, NORTH, part of,	36,275	16,957	257	69	68	50	70
7	DUBLIN, SOUTH, do.,	45,294	72,071	1,498	391	373	380	354
8	RATHDOWN, part of	26,995	45,261	935	231	264	242	198
	Dublin Co. Borough.							
9	DUBLIN, NORTH, part of,	4,815	148,635	5,087	1,245	1,352	1,299	1,191
10	DUBLIN, SOUTH, do.	3,096	142,003	4,436	1,153	1,090	1,153	1,040
	Kildare Co.							
11	ATHY, part of	113,111	16,192	382	98	107	81	96
12	BALTINGLASS, do.	17,153	2,030	38	8	16	9	5
13	CELBRIDGE, do.	53,697	9,092	173	27	45	53	48
14	EDENDERRY, do.	69,435	5,243	98	21	25	26	26
15	NAAS, do.	165,101	31,009	794	195	212	204	183
	Kilkenny Co.							
16	CALLAN, part of	62,148	8,163	208	64	41	61	42
17	CARRICK-ON-SUIR, do.,	32,120	4,466	94	14	18	25	37
18	CASTLECOMER,	57,820	10,114	223	52	53	50	68
19	KILKENNY,	110,944	23,708	518	128	140	120	130
20	NEW ROSS, part of	28,355	3,716	56	24	13	9	10
21	THOMASTOWN,	107,577	13,238	261	63	70	59	69
22	URLINGFORD, part of	52,999	5,891	134	32	34	30	38
23	WATERFORD, do.	57,286	9,863	197	51	57	51	38
	King's Co.							
24	BIRR, part of	193,244	23,281	419	116	103	104	96
25	EDENDERRY, do.	81,061	7,322	172	42	49	41	40
26	MOUNTMELLICK, do.	24,548	2,797	51	16	18	8	9
27	ROSCREA, do.	55,565	5,810	87	27	19	22	19
28	TULLAMORE, do.	138,845	20,977	397	115	112	82	88
	Longford Co.							
29	BALLYMAHON, part of	69,733	9,478	169	46	43	43	37
30	GRANARD, do.	77,964	14,882	306	76	90	82	58
31	LONGFORD,	110,073	22,312	437	134	109	95	99
	Louth Co.							
32	ARDEE, part of	65,909	11,578	219	61	42	66	50
33	DROGHEDA, do.	41,858	19,513	397	90	96	105	106
34	DUNDALK,	94,414	34,729	722	197	185	178	162
	Meath Co.							
35	ARDEE, part of	30,309	3,048	52	12	9	12	19
36	DROGHEDA, do.	57,148	6,683	130	29	44	36	21
37	DUNSHAUGHLIN,	106,822	7,979	148	40	42	36	30
38	EDENDERRY, part of	21,914	2,088	34	8	9	7	10
39	KELLS,	103,426	13,769	268	68	66	69	65
40	NAVAN,	94,474	14,550	319	71	77	89	82
41	OLDCASTLE, part of	44,122	5,407	116	34	22	32	28
42	TRIM,	119,520	13,973	245	58	57	68	62

March 31st, June 30th, September 30th, and December 31st, 1904—*continued.*

LEINSTER.

MALES.					FEMALES.					
Registered in the Quarter ending the last day of				TOTAL.	TOTAL.	Registered in the Quarter ending the last day of				SUPERINTENDENT REGISTRARS' DISTRICTS.
March.	June.	Sept.	Dec.			March.	June.	Sept.	Dec.	
										Carlow Co.
10	16	11	12	49	49	14	16	11	8	BALTINGLASS, part of.
72	101	84	70	327	306	78	71	81	76	CARLOW, do.
7	12	7	4	30	31	8	6	5	12	NEW ROSS, do.
										Dublin Co.
41	57	48	54	200	189	57	49	44	39	BALROTHERY.
14	16	14	14	58	39	12	6	13	8	CELBRIDGE, part of.
38	31	26	39	134	123	31	37	24	31	DUBLIN, NORTH, part of.
203	193	190	173	759	739	188	180	190	181	DUBLIN, SOUTH, do.
121	137	109	101	468	467	110	127	133	97	RATHDOWN, part of.
										Dublin Co. Borough.
641	655	677	574	2,547	2,540	604	697	622	617	DUBLIN, NORTH, part of
611	523	570	528	2,232	2,204	542	567	583	512	DUBLIN, SOUTH, do.
										Kildare Co.
54	62	45	49	210	172	44	45	36	47	ATHY, part of.
6	9	3	3	21	17	2	7	6	2	BALTINGLASS, do.
14	25	29	24	92	81	13	20	24	24	CELBRIDGE, do.
11	11	16	16	54	44	10	14	10	10	EDENDERRY, do.
105	99	102	86	392	402	90	113	102	97	NAAS, do.
										Kilkenny Co.
35	21	29	22	107	101	29	20	32	20	CALLAN, part of.
7	13	10	25	55	39	7	5	15	12	CARRICK-ON-SUIR, do.
27	30	26	34	117	106	25	23	24	34	CASTLECOMER.
61	77	70	66	274	244	67	63	50	64	KILKENNY.
14	10	5	4	33	23	10	3	4	6	NEW ROSS, part of.
30	39	30	34	133	128	33	31	29	35	THOMASTOWN.
18	20	17	20	75	59	14	14	13	18	URLINGFORD, part of.
31	33	20	22	106	91	20	24	31	16	WATERFORD, do.
										King's Co.
65	58	47	56	226	193	51	45	57	40	BIRR, part of.
24	28	20	18	90	82	18	21	21	22	EDENDERRY, do.
11	11	4	5	31	20	5	7	4	4	MOUNTMELLICK, do.
14	9	14	9	46	41	13	10	8	10	ROSCREA, do.
64	61	39	42	206	191	51	51	43	46	TULLAMORE, do.
										Longford Co.
22	19	14	15	70	99	24	24	29	22	BALLYMAHON, part of.
40	49	46	28	163	143	36	41	36	30	GRANARD, do.
66	61	39	53	219	218	68	48	56	46	LONGFORD.
										Louth Co.
27	25	38	27	117	102	34	17	28	23	ARDEE, part of.
47	39	54	53	193	204	43	57	51	53	DROGHEDA, do.
98	89	87	81	355	367	99	96	91	81	DUNDALK.
										Meath Co.
5	4	4	9	22	30	7	5	8	10	ARDEE, part of.
13	20	18	6	57	73	16	24	18	15	DROGHEDA, do.
15	25	21	13	74	74	25	17	15	17	DUNSHAUGHLIN.
5	6	6	5	22	12	3	3	1	5	EDENDERRY, part of.
33	34	33	39	139	129	35	32	36	26	KELLS.
41	38	41	42	162	157	30	39	48	40	NAVAN.
18	15	16	14	63	53	16	7	16	14	OLDCASTLE, part of.
29	29	38	34	130	115	29	28	30	28	TRIM.

BIRTHS registered in Ireland in the Four Quarters ending

I.—PROVINCE OF

No.	SUPERINTENDENT REGISTRARS' DISTRICTS.	Area in Statute Acres.	Population in 1901.	MALES AND FEMALES. Total.	Registered in the Quarter ending the last day of March.	June.	Sept.	Dec.
	Queen's Co.							
43	Abbeyleix, . . .	127,042	17,050	347	87	84	93	83
44	Athy, part of .	48,020	5,963	107	26	24	31	26
45	Carlow, do. .	37,005	4,712	84	18	18	25	23
46	Mountmellick, part of .	176,081	25,780	505	129	137	120	119
47	Roscrea, do. .	36,575	3,912	75	21	17	22	15
	Westmeath Co.							
48	Athlone, part of .	68,314	16,563	359	105	90	87	77
49	Ballymahon, do. .	30,409	3,429	54	17	16	10	11
50	Delvin, ...	74,328	8,477	152	34	41	45	32
51	Granard, part of .	36,463	3,702	62	23	14	11	14
52	Mullingar, . . .	208,601	27,047	516	126	141	126	123
53	Tullamore, part of .	16,550	2,411	55	13	17	15	10
	Wexford Co.							
54	Enniscorthy, . . .	193,251	31,259	657	173	172	173	139
55	Gorey, ...	130,031	16,463	344	84	77	104	79
56	New Ross, part of .	123,740	23,543	496	136	126	124	110
57	Wexford, ...	126,301	32,839	716	183	183	177	173
	Wicklow Co.							
58	Baltinglass, part of .	103,806	9,675	178	47	44	45	42
59	Naas, . do. .	51,087	3,033	53	9	15	16	13
60	Rathdown, do. .	34,503	12,481	236	60	52	68	56
61	Rathdrum, . .	227,488	26,689	630	152	169	159	150
62	Shillelagh, . . .	83,074	8,946	192	33	55	56	48

II.—PROVINCE OF

	Clare Co.							
63	Ballyvaghan, . . .	71,658	3,920	71	19	24	9	19
64	Corrofin, ...	61,382	4,803	80	28	18	18	16
65	Ennis, ...	112,752	19,772	445	105	136	111	93
66	Ennistimon, . . .	99,619	18,069	334	94	86	73	81
67	Killadysert, . . .	63,704	9,165	292	34	59	49	50
68	Kilrush, ...	137,497	28,734	611	165	150	143	153
69	Limerick, part of .	68,659	7,592	139	41	44	26	28
70	Scariff, ...	86,633	10,445	247	76	72	44	55
71	Tulla, ...	86,428	9,834	177	48	33	45	51
	Cork Co. and Co. Borough.							
72	Bandon, ...	101,345	17,878	347	90	96	86	75
73	Bantry, ...	106,854	13,457	309	91	84	70	64
74	Castletown. . . .	73,445	11,178	307	93	87	72	55
75	Clonakilty, . . .	80,465	19,158	359	82	93	95	89
76	Cork, ...	169,792	133,173	3,310	834	861	826	789
77	Dunmanway. . . .	103,917	13,321	295	69	79	69	78

March 31st, June 30th, September 30th, and December 31st, 1904—*continued.*

LEINSTER—*continued.*

MALES.					FEMALES.					SUPERINTENDENT REGISTRARS' DISTRICTS.
Registered in the Quarter ending the last day of				TOTAL.	TOTAL.	Registered in the Quarter ending the last day of				
March.	June.	Sept.	Dec.			March.	June.	Sept.	Dec.	
										Queen's Co.
42	41	47	43	173	174	45	43	46	40	ABBEYLEIX.
11	16	13	13	53	54	15	8	18	13	ATHY, part of.
6	8	13	10	37	47	12	10	12	13	CARLOW, do.
70	77	61	65	273	232	59	60	59	54	MOUNTMELLICK, part of
12	8	9	7	36	39	9	9	13	8	ROSCREA, do.
										Westmeath Co.
54	38	43	41	176	183	51	52	44	36	ATHLONE, part of.
11	8	4	9	32	22	6	8	6	2	BALLYMAHON, do
18	19	20	10	67	85	16	22	25	22	DELVIN.
13	5	5	9	32	30	10	9	6	5	GRANARD, part of.
62	64	61	59	246	270	64	77	65	64	MULLINGAR.
4	11	7	5	27	28	9	6	8	5	TULLAMORE, part of.
										Wexford Co.
88	90	87	75	340	317	85	82	86	64	ENNISCORTHY.
50	49	44	34	177	167	34	28	60	45	GOREY.
62	60	55	53	230	266	74	66	69	57	NEW ROSS, part of.
88	91	94	81	354	362	95	92	83	92	WEXFORD.
										Wicklow Co.
25	18	26	20	89	89	22	26	19	22	BALTINGLASS, part of.
5	8	8	3	24	29	4	7	8	10	NAAS, do.
27	38	39	28	132	104	33	14	29	28	RATHDOWN, do.
85	100	82	75	342	288	67	69	77	75	RATHDRUM.
16	33	27	25	101	91	17	22	29	23	SHILLELAGH.

MUNSTER.

										Clare Co.
9	13	5	10	37	34	10	11	4	9	BALLYVAGHAN.
10	9	6	8	33	47	18	9	12	8	CORROFIN.
55	68	55	52	230	215	50	68	56	41	ENNIS.
52	39	40	35	166	168	42	47	33	46	ENNISTIMON.
17	25	24	19	85	107	17	34	25	31	KILLADYSERT.
86	78	76	84	324	287	79	72	67	69	KILRUSH.
19	21	15	15	70	69	22	23	11	13	LIMERICK, part of.
38	42	21	33	134	113	38	30	23	22	SCARRIFF.
25	15	22	35	97	80	23	18	23	16	TULLA.
										Cork Co. and Co. Borough
38	53	39	41	171	176	52	43	47	34	BANDON.
39	40	32	34	145	164	52	44	38	30	BANTRY.
49	48	42	27	166	141	44	39	30	28	CASTLETOWN.
46	41	43	45	175	184	36	52	52	44	CLONAKILTY.
470	446	397	409	1,722	1,588	364	415	429	380	CORK.
37	44	35	47	163	132	32	35	34	31	DUNMANWAY.

BIRTHS registered in Ireland in the Four Quarters ending

II.—PROVINCE OF

No.	SUPERINTENDENT REGISTRARS' DISTRICTS.	Area in Statute Acres.	Population in 1901.	MALES AND FEMALES. Total.	Registered in the Quarter ending the last day of March	June.	Sept.	Dec.
	Cork Co.—*con.*							
78	Fermoy,	148,360	22,732	496	123	128	139	106
79	Kanturk,	185,685	23,181	527	124	154	122	127
80	Kilmallock, part of	19,384	4,121	94	25	15	27	27
81	Kinsale,	79,651	16,673	319	87	72	81	79
82	Macroom,	179,108	22,998	431	118	119	95	99
83	Mallow,	149,565	20,726	502	121	145	115	121
84	Middleton,	109,266	21,243	392	93	108	89	100
85	Millstreet,	74,905	10,515	235	64	59	58	54
86	Mitchelstown, part of	48,406	8,656	209	45	59	41	64
87	Skibbereen,	115,025	25,195	562	136	166	140	120
88	Skull,	57,169	10,243	181	40	47	60	34
89	Youghal, part of	36,639	10,163	205	38	56	53	58
	Kerry Co.							
90	Cahersiveen,	198,130	22,435	578	151	151	139	137
91	Dingle,	126,459	18,274	559	149	152	126	132
92	Kenmare,	198,416	14,642	302	76	76	80	70
93	Killarney,	251,430	37,096	857	195	268	200	194
94	Listowel, part of	165,504	31,394	752	212	177	156	207
95	Tralee,	221,813	41,885	991	309	224	242	216
	Limerick Co. and Co. Borough							
96	Croom,	83,324	10,806	201	61	42	45	53
97	Kilmallock, part of	125,766	21,430	490	109	119	130	132
98	Limerick, do.	109,252	58,422	1,625	442	404	412	367
99	Listowel, do.	24,672	4,301	107	27	30	31	19
100	Mitchelstown, do.	38,551	5,501	119	32	33	23	31
101	Newcastle,	143,862	23,891	572	166	127	145	134
102	Rathkeale,	101,887	14,991	302	61	81	81	79
103	Tipperary, part of	35,659	6,756	135	36	31	28	40
	Tipperary Co. N.R.							
104	Birr, part of	27,428	2,051	33	9	7	8	9
105	Borrisokane,	81,850	8,532	171	41	46	52	32
106	Nenagh,	183,088	24,932	463	129	130	101	103
107	Roscrea, part of	57,540	8,017	161	45	41	41	34
108	Thurles,	142,543	24,283	472	121	104	138	109
	Tipperary Co. S.R.							
109	Callan, part of	41,863	5,642	122	35	25	40	22
110	Carrick-on-Suir, part of	26,059	8,084	213	64	50	49	50
111	Cashel,	156,137	20,182	452	122	128	105	97
112	Clogheen,	117,422	15,521	337	86	88	76	87
113	Clonmel, part of	47,235	15,046	338	85	97	81	75
114	Tipperary, part of	144,328	25,176	578	161	147	127	143
115	Urlingford, part of	24,644	2,766	55	13	14	15	13
	Waterford Co. and Co. Borough							
116	Carrick-on-Suir, part of	54,453	5,213	98	23	30	26	19
117	Clonmel do.	40,473	3,680	67	15	19	14	19
118	Dungarvan,	94,044	14,966	312	84	88	70	70
119	Kilmacthomas,	64,478	7,109	168	41	54	40	33
120	Lismore,	97,048	13,273	248	58	77	55	58
121	Waterford, part of	68,431	38,228	877	235	221	229	192
122	Youghal, do.	33,985	4,718	80	23	19	24	14

March 31st, June 30th, September 30th, and December 31st, 1904—*continued.*

MUNSTER—*continued.*

MALES.					FEMALES.					SUPERINTENDENT REGISTRARS' DISTRICTS.
Registered in the Quarter ending the last day of				TOTAL.	TOTAL.	Registered in the Quarter ending the last day of				
March.	June.	Sept.	Dec.			March.	June.	Sept.	Dec.	
										Cork Co.—*con.*
64	72	71	47	254	242	59	56	68	59	FERMOY.
65	76	70	68	279	248	59	78	52	59	KANTURK
13	5	13	12	43	51	12	10	14	15	KILMALLOCK, part of.
39	39	42	42	162	157	48	33	39	37	KINSALE.
59	63	50	48	220	211	59	56	45	51	MACROOM.
67	77	58	55	257	245	54	68	57	66	MALLOW.
49	58	43	59	209	183	46	50	46	41	MIDDLETON.
34	26	33	27	120	115	30	33	25	27	MILLSTREET.
24	27	14	34	99	110	21	32	27	30	MITCHELSTOWN, part of.
73	81	78	64	296	266	63	85	62	56	SKIBBEREEN.
19	30	28	14	91	90	21	17	32	20	SKULL.
23	26	23	30	102	109	15	30	30	28	YOUGHAL, part of.
										Kerry Co.
74	83	65	78	300	278	77	68	74	59	CAHERSIVEEN.
77	80	64	79	300	259	72	72	62	53	DINGLE.
46	46	37	33	162	140	30	30	43	37	KENMARE.
98	130	94	99	421	436	97	138	106	95	KILLARNEY.
111	88	72	93	364	388	101	89	84	114	LISTOWEL, part of.
163	124	108	107	502	489	146	100	134	109	TRALEE.
										Limerick Co. and Co. Borough.
40	22	25	29	116	85	21	20	20	24	CROOM.
66	72	69	70	277	213	43	47	61	62	KILMALLOCK, part of.
233	223	213	208	877	748	209	181	199	159	LIMERICK, do.
15	12	15	9	51	56	12	18	16	10	LISTOWEL, do.
15	17	13	17	62	57	17	16	10	14	MITCHELSTOWN, do.
83	59	74	79	295	277	83	68	71	55	NEWCASTLE.
26	37	46	44	153	149	35	44	35	35	RATHKEALE.
17	14	11	20	62	73	19	17	17	20	TIPPERARY, part of
										Tipperary Co. N.R.
3	3	3	4	13	20	6	4	5	5	BIRR, part of.
18	22	29	13	82	89	23	24	23	19	BORRISOKANE.
73	66	55	58	252	211	56	64	46	45	NENAGH.
24	24	18	18	84	77	21	17	23	16	ROSCREA, part of.
57	51	69	56	233	239	64	53	69	53	THURLES.
										Tipperary Co., S.R.
21	14	20	13	68	54	14	11	20	9	CALLAN, part of.
37	22	21	22	102	111	27	28	28	28	CARRICK-ON-SUIR, do.
61	57	54	49	221	231	61	71	51	48	CASHEL.
37	50	42	51	180	157	49	38	34	36	CLOGHEEN.
52	53	44	41	190	148	33	44	37	34	CLONMEL, part of.
86	92	66	73	317	261	75	55	61	70	TIPPERARY, do.
9	7	5	8	29	26	4	7	10	5	URLINGFORD, do.
										Waterford Co. and Co. Borough
12	14	15	8	49	49	11	16	11	11	CARRICK-ON-SUIR, part of.
9	7	11	13	40	27	6	12	3	6	CLONMEL. do.
38	42	36	36	152	160	46	46	34	34	DUNGARVAN.
19	32	22	12	85	83	23	22	18	21	KILMACTHOMAS.
32	39	26	30	127	121	26	38	29	28	LISMORE.
112	116	116	95	439	438	123	105	113	97	WATERFORD. part of.
13	7	11	6	37	43	10	12	13	8	YOUGHAL, do.

BIRTHS registered in Ireland in the Four Quarters ending

III.—PROVINCE OF

No.	SUPERINTENDENT REGISTRARS' DISTRICTS.	Area in Statute Acres.	Population in 1901.	MALES AND FEMALES. Total.	Registered in the Quarter ending the last day of March.	June.	Sept.	Dec.
	Antrim Co.							
123	Antrim,	117,127	29,472	733	158	198	191	186
124	Ballycastle,	102,197	12,686	276	69	82	58	67
125	Ballymena,	161,162	53,082	1,243	300	324	332	287
126	Ballymoney,	121,132	28,276	626	172	168	147	139
127	Belfast, part of	22,087	11,041	260	65	61	76	58
128	Larne,	117,801	33,029	825	222	213	190	200
129	Lisburn, part of	47,706	25,260	611	140	185	157	129
130	Lurgan, do.	12,317	3,244	60	10	20	16	14
	Armagh Co.							
131	Armagh,	146,578	46,856	995	243	292	233	227
132	Banbridge, part of	18,012	6,248	128	30	40	28	30
133	Castleblayney, do.	35,765	10,297	225	54	62	62	47
134	Lurgan, do.	40,333	39,452	975	227	273	244	231
135	Newry, do.	71,971	22,539	502	131	117	116	138
	Belfast Co. Borough							
136	Belfast, part of	14,716	349,180	11,385	2,824	3,010	2,794	2,757
	Cavan Co.							
137	Bailieborough,	71,952	15,510	286	90	72	61	63
138	Bawnboy, part of	61,908	9,573	171	36	52	39	44
139	Cavan,	161,074	36,993	729	215	177	187	150
140	Cootehill, part of	69,382	15,434	242	67	66	47	62
141	Enniskillen, do.	40,507	5,524	95	22	25	28	20
142	Granard do.	20,281	4,899	95	34	18	24	19
143	Oldcastle, do.	41,921	9,608	197	51	54	52	40
	Donegal Co.							
144	Ballyshannon, part of	41,507	9,185	186	42	38	69	37
145	Donegal,	160,411	20,480	369	92	99	92	86
146	Dunfanaghy,	125,678	15,781	418	134	79	95	110
147	Glenties,	257,474	33,191	760	228	186	182	164
148	Inishowen,	159,418	28,943	598	157	158	133	150
149	Letterkenny,	101,245	13,080	250	75	55	62	58
150	Londonderry, part of	58,948	8,633	194	38	47	57	52
151	Millford,	111,334	20,259	443	99	113	113	118
152	Strabane, part of	53,103	10,463	258	56	63	61	78
153	Stranorlar,	121,151	13,707	285	67	65	72	81
	Down Co.							
154	Banbridge, part of	107,138	36,206	788	169	211	208	200
155	Belfast, do.	12,603	8,045	193	39	56	48	50
156	Downpatrick,	147,446	38,869	881	233	224	232	192
157	Kilkeel,	81,834	19,131	450	102	134	107	107
158	Lisburn, part of	71,335	21,203	444	85	130	111	118
159	Lurgan, do.	27,293	11,022	264	51	71	72	70
160	Newry, do.	66,000	29,493	693	173	184	180	156
161	Newtownards,	93,885	41,920	1,070	258	282	262	268
	Fermanagh Co							
162	Ballyshannon, part of	58,396	6,187	114	25	31	25	33
163	Clones, do.	45,704	7,820	150	42	44	32	32
164	Enniskillen, do.	157,108	25,616	543	143	126	137	137
165	Irvinestown, do.	57,749	9,760	197	51	45	47	54
166	Lisnaskea,	98,708	16,047	350	83	89	94	84

March 31st, June 30th, September 30th, and December 31st, 1904—*continued*

ULSTER.

MALES.					FEMALES.					SUPERINTENDENT REGISTRARS' DISTRICTS.
Registered in the Quarter ending the last day of				TOTAL.	TOTAL.	Registered in the Quarter ending the last day of				
March	June.	Sept.	Dec.			March.	June.	Sept.	Dec.	
										Antrim Co.
77	108	87	104	376	357	81	90	104	82	ANTRIM.
33	35	24	37	129	147	36	47	34	30	BALLYCASTLE.
157	179	153	158	647	596	143	145	179	129	BALLYMENA.
95	78	66	64	303	323	77	90	81	75	BALLYMONEY.
31	26	38	31	126	134	34	35	38	27	BELFAST, part of
100	121	96	107	424	401	122	92	94	93	LARNE.
74	91	80	76	321	290	66	94	77	53	LISBURN, part of
4	13	8	9	34	26	6	7	8	5	LURGAN, do.
										Armagh Co.
134	154	118	119	525	470	109	138	115	108	ARMAGH.
20	18	16	16	70	58	10	22	12	14	BANBRIDGE, part of.
25	26	29	24	104	121	29	36	33	23	CASTLEBLAYNEY, do.
123	137	110	122	492	483	104	136	134	109	LURGAN, do.
81	54	61	76	272	230	50	63	55	62	NEWRY, do.
										Belfast Co. Borough
1,427	1,524	1,466	1,393	5,810	5,575	1,397	1,486	1,328	1,364	BELFAST, part of.
										Cavan Co.
51	33	32	28	144	142	39	39	29	35	BAILIEBOROUGH.
18	31	24	25	98	73	18	21	15	19	BAWNBOY, part of.
104	84	91	79	358	371	111	93	96	71	CAVAN.
28	34	23	31	116	126	39	32	24	31	COOTEHILL, part of.
10	17	11	13	51	44	12	8	17	7	ENNISKILLEN, do.
12	10	15	12	49	46	22	8	9	7	GRANARD, do.
25	29	28	20	102	95	26	25	24	20	OLDCASTLE, do.
										Donegal Co.
17	26	34	20	97	89	25	12	35	17	BALLYSHANNON, part of.
45	45	51	49	190	179	47	54	41	37	DONEGAL.
63	37	42	51	193	225	71	42	53	59	DUNFANAGHY.
125	91	95	79	390	370	103	95	87	85	GLENTIES.
88	77	74	69	308	290	69	81	59	81	INISHOWEN.
32	30	37	33	132	118	43	25	25	25	LETTERKENNY.
21	21	26	29	97	97	17	26	31	23	LONDONDERRY, part of.
55	56	61	64	236	207	44	57	52	54	MILLFORD.
25	31	32	44	132	126	31	32	29	34	STRABANE, part of.
38	32	32	46	148	137	29	33	40	35	STRANORLAR.
										Down Co.
94	103	100	124	421	367	75	108	108	76	BANBRIDGE, part of.
22	24	25	31	102	91	17	32	23	19	BELFAST, do.
116	119	115	93	443	438	117	105	117	99	DOWNPATRICK
50	68	59	48	225	225	52	66	48	59	KILKEEL.
47	70	47	65	229	215	38	60	64	53	LISBURN, part of.
21	40	36	39	136	128	30	31	36	31	LURGAN, do.
84	98	94	87	363	330	89	86	86	69	NEWRY, do.
124	151	143	147	565	505	134	131	119	121	NEWTOWNARDS.
										Fermanagh Co
11	12	14	16	53	61	14	19	11	17	BALLYSHANNON, part of.
17	17	15	13	62	88	25	27	17	19	CLONES, do.
72	63	68	75	278	265	71	63	69	62	ENNISKILLEN, do.
24	24	29	30	107	90	27	21	18	24	IRVINESTOWN. do.
39	51	54	39	183	167	44	38	40	45	LISNASKEA.

BIRTHS registered in Ireland in the Four Quarters ending

III.—PROVINCE OF

No.	SUPERINTENDENT REGISTRARS' DISTRICTS.	Area in Statute Acres.	Population in 1901.	MALES AND FEMALES. Total.	Registered in the Quarter ending the last day of March.	June.	Sept.	Dec.
	Londonderry Co. and Co Borough.							
167	Coleraine,	118,786	29,917	740	175	187	191	187
168	Limavady,	152,711	20,623	434	113	113	107	101
169	Londonderry, part of	85,172	54,872	1,528	423	398	398	309
170	Magherafelt,	156,719	38,992	815	195	225	204	191
	Monaghan Co.							
171	Carrickmacross,	65,651	15,544	302	84	77	64	77
172	Castleblayney, part of	63,761	16,318	351	85	100	74	92
173	Clones, do.	27,800	8,028	146	37	40	35	34
174	Cootehill, do.	36,462	6,420	120	35	33	26	26
175	Monaghan	125,132	28,301	517	140	133	124	120
	Tyrone Co.							
176	Castlederg,	91,786	11,789	247	62	61	58	66
177	Clogher,	89,284	14,316	254	62	49	76	67
178	Cookstown,	96,720	23,615	477	100	129	119	129
179	Dungannon,	110,217	32,563	669	169	190	165	145
180	Irvinestown, part of	24,131	4,335	82	24	15	18	25
181	Omagh,	229,813	38,553	739	191	183	204	161
182	Strabane, part of	136,992	25,396	584	147	152	145	140

IV.—PROVINCE OF

	Galway Co.							
183	Ballinasloe, part of	125,570	15,598	316	98	88	53	77
184	Clifden,	193,782	18,768	405	81	111	119	94
185	Galway,	198,536	36,465	895	253	238	211	193
186	Glennamaddy,	100,271	16,577	380	116	99	85	80
187	Gort,	106,326	12,286	219	65	54	53	47
188	Loughrea,	198,927	20,126	383	81	99	103	100
189	Mount Bellew,	102,404	15,019	322	99	83	70	70
190	Oughterard,	173,506	17,732	416	114	111	110	81
191	Portumna,	77,264	9,054	149	36	27	40	46
192	Tuam,	191,264	30,924	665	193	161	179	132
	Leitrim Co.							
193	Ballyshannon, part of	32,425	5,229	91	21	26	21	23
194	Bawnboy, do.	42,788	8,887	176	46	41	55	34
195	Carrick-on-Shannon, do.	63,484	13,039	243	66	51	61	65
196	Manorhamilton,	144,857	22,334	473	134	106	110	123
197	Mohill,	92,956	19,854	405	112	103	107	83

March 31st, June 30th, September 30th, and December 31st, 1904—*continued.*

ULSTER—*continued.*

MALES.					FEMALES.					SUPERINTENDENT REGISTRARS' DISTRICTS.
Registered in the Quarter ending the last day of				TOTAL.	TOTAL.	Registered in the Quarter ending the last day of				
March.	June.	Sept.	Dec.			March.	June.	Sept.	Dec.	
										Londonderry Co. and Co. Borough.
94	91	94	88	367	373	81	96	97	99	COLERAINE.
57	48	58	55	218	216	56	65	49	46	LIMAVADY.
216	197	207	153	773	755	207	201	191	156	LONDONDERRY, part of.
87	118	108	101	414	401	108	107	96	90	MAGHERAFELT.
										Monaghan Co.
40	34	32	47	153	149	44	43	32	30	CARRICKMACROSS.
35	51	43	52	181	170	50	49	31	40	CASTLEBLAYNEY, part of
24	24	17	12	77	69	13	16	18	22	CLONES, do
18	14	9	14	55	65	17	19	17	12	COOTEHILL, do
75	65	60	66	266	251	65	68	64	54	MONAGHAN.
										Tyrone Co
30	33	30	35	128	119	32	28	28	31	CASTLEDERG.
30	24	38	34	126	128	32	25	38	33	CLOGHER.
53	69	67	68	257	220	47	60	52	61	COOKSTOWN.
92	95	76	75	338	331	77	95	89	70	DUNGANNON.
18	8	6	11	43	39	6	7	12	14	IRVINESTOWN, part of.
102	94	106	96	398	341	89	89	98	65	OMAGH.
79	93	74	66	312	272	68	59	71	74	STRABANE, part of.

CONNAUCHT.

										Galway Co.
44	33	31	38	146	170	54	55	22	39	BALLINASLOE, part of.
40	52	61	53	206	199	41	59	58	41	CLIFDEN.
128	122	109	100	459	436	125	116	102	93	GALWAY.
63	54	43	44	204	176	53	45	42	36	GLENNAMADDY.
38	34	26	25	123	96	27	20	27	22	GORT.
36	59	59	47	201	182	45	40	44	53	LOUGHREA.
52	47	32	36	167	155	47	36	38	34	MOUNT BELLEW.
53	52	60	42	207	209	61	59	50	39	OUGHTERARD.
23	16	21	23	83	66	13	11	19	23	PORTUMNA.
115	85	79	73	352	313	78	76	100	59	TUAM
										Leitrim Co.
10	13	12	12	47	44	11	13	9	11	BALLYSHANNON, part of.
32	19	31	17	99	77	14	22	24	17	BAWNBOY, do.
28	27	34	30	119	124	38	24	27	35	CARRICK-ON-SHANNON, do.
58	62	53	73	246	227	76	44	57	50	MANORHAMILTON.
55	54	52	37	198	207	57	49	55	46	MOHILL.

BIRTHS registered in Ireland in the Four Quarters ending

IV.—PROVINCE OF

SUPERINTENDENT REGISTRARS' DISTRICTS.	Area in Statute Acres.	Population in 1901.	MALES AND FEMALES.				
			TOTAL.	Registered in the Quarter ending the last day of			
				March.	June.	Sept.	Dec.
Mayo Co.							
No. 198 BALLINA,	150,428	24,653	511	153	136	135	87
199 BALLINROBE,	147,144	21,238	453	115	129	114	95
200 BELMULLET,	179,246	13,845	379	110	73	103	93
201 CASTLEBAR,	141,193	26,522	597	160	178	137	122
202 CLAREMORRIS,	110,790	25,820	603	163	148	141	151
203 KILLALA,	105,160	8,254	189	52	48	42	47
204 SWINEFORD,	151,560	44,162	1,106	372	225	180	329
205 WESTPORT,	347,819	34,672	877	258	191	212	216
Roscommon Co.							
206 ATHLONE, part of	82,711	10,701	176	49	40	49	38
207 BALLINASLOE, do.	35,059	3,681	68	17	26	12	13
208 BOYLE, do.	84,655	16,868	376	94	103	94	85
209 CARRICK-ON-SHANNON, do.	37,518	6,241	103	28	26	33	16
210 CASTLEREAGH,	163,663	33,576	680	187	144	166	183
211 ROSCOMMON,	114,345	15,164	277	64	75	67	71
212 STROKESTOWN,	90,339	15,560	259	61	71	67	60
Sligo Co.							
213 BOYLE, part of	75,525	13,757	261	80	61	58	62
214 DROMORE WEST,	97,063	13,034	252	63	59	69	61
215 SLIGO,	143,808	38,088	765	216	201	163	185
216 TOBERCURRY,	125,809	19,204	395	124	98	81	92

March 31st, June 30th, September 30th, and December 31st, 1904—*continued.*

CONNAUGHT.—*continued.*

MALES.					FEMALES.					
Registered in the Quarter ending the last day of				Total.	Total.	Registered in the Quarter ending the last day of				Superintendent Registrars' Districts.
March.	June.	Sept.	Dec.			March.	June.	Sept.	Dec.	
										Mayo Co.
75	62	73	41	251	260	78	74	62	46	Ballina.
65	58	64	45	232	221	50	71	50	50	Ballinrobe.
57	33	42	42	174	205	53	40	61	51	Belmullet.
96	89	65	58	308	289	64	89	72	64	Castlebar.
91	76	69	76	312	291	72	72	72	75	Claremorris.
31	27	26	22	106	83	21	21	16	25	Killala.
181	115	94	178	568	538	191	110	86	151	Swineford.
130	95	117	105	447	430	128	96	95	111	Westport.
										Roscommon Co.
27	18	22	19	86	90	22	22	27	19	Athlone, part of
9	15	7	5	36	32	8	11	5	8	Ballinasloe, do.
49	56	49	46	200	176	45	47	45	39	Boyle, do.
13	15	25	6	59	44	15	11	8	10	Carrick-on-Shannon, do.
102	70	77	103	352	328	85	74	89	80	Castlereagh.
33	43	29	35	140	137	31	32	38	36	Roscommon.
34	31	26	29	120	139	27	40	41	31	Strokestown.
										Sligo Co.
37	32	33	35	137	124	43	29	25	27	Boyle, part of.
37	30	33	30	130	122	26	29	36	31	Dromore West.
112	99	83	91	385	380	104	102	80	94	Sligo.
70	52	47	48	217	178	54	46	34	44	Tobercurry.

BIRTHS Registered in Ireland in the Four Quarters ending March 31st, June 30th, September 30th, and December 31st, 1904 in each SUPERINTENDENT REGISTRAR'S DISTRICT or POOR LAW UNION.

Number or Numbers of Union in preceding Abstracts.	Superintendent Registrars' Districts or Poor Law Unions.	Area in Statute Acres.	Population in 1901.	Males and Females.					Males.					Females.				
				Total.	Registered in the Quarter ending the last day of					Registered in the Quarter ending the last day of			Total.	Total.	Registered in the Quarter ending the last day of			
					Mar.	June.	Sept.	Dec.	Mar.	June.	Sept.	Dec.			Mar.	June.	Sept.	Dec.
43	Abbeyleix,	127,042	17,050	347	87	84	93	83	42	41	47	43	173	174	45	43	46	40
123	Antrim,	117,127	29,472	733	158	198	191	186	77	108	87	104	376	357	81	90	104	82
32, 35	Ardee,	96,218	14,626	271	73	51	78	69	32	29	42	36	139	132	41	22	36	33
131	Armagh,	146,578	46,856	995	243	292	233	227	134	154	118	119	525	470	109	138	115	108
48, 206	Athlone,	151,025	27,264	535	154	130	136	115	81	56	65	60	262	273	73	74	71	55
11, 44	Athy,	161,131	22,155	489	124	131	112	122	65	78	58	62	263	226	59	53	54	60
137	Bailieborough,	71,952	15,510	286	90	72	61	63	51	33	32	28	144	142	39	39	29	35
198	Ballina,	150,428	24,653	511	153	136	135	87	75	62	73	41	251	260	78	74	62	46
183, 207	Ballinasloe,	160,629	19,279	384	115	114	65	90	53	48	38	43	182	202	62	66	27	47
199	Ballinrobe,	147,144	21,238	453	115	129	114	95	65	58	64	45	232	221	50	71	50	50
124	Ballycastle,	102,197	12,686	276	69	82	58	67	33	35	24	37	129	147	36	47	34	30
29, 49	Ballymahon,	100,142	12,907	223	63	59	53	48	33	27	18	24	102	121	30	32	35	24
125	Ballymena,	161,162	53,082	1,243	300	324	332	287	157	179	153	158	647	596	143	145	179	129
126	Ballymoney	121,132	28,276	626	172	168	147	139	95	78	66	64	303	323	77	90	81	75
144, 162, 193	Ballyshannon,	132,328	20,601	391	88	95	115	93	38	51	60	48	197	194	50	44	55	45
63	Ballyvaghan,	71,658	3,920	71	19	24	9	19	9	13	5	10	37	34	10	11	4	9
4	Balrothery,	84,072	18,146	389	98	106	92	93	41	57	48	54	200	189	57	49	44	39
1, 12, 58	Baltinglass,	154,352	16,191	314	79	92	76	67	41	43	40	35	159	155	38	49	36	32
132, 154	Banbridge,	125,150	42,454	916	199	251	236	230	114	121	116	140	491	425	85	130	120	90
72	Bandon,	101,345	17,878	347	90	96	86	75	38	53	39	41	171	176	52	43	47	34
73	Bantry,	106,854	13,457	309	91	84	70	64	39	40	32	34	145	164	52	44	38	30
138, 194	Bawnboy,	104,696	18,460	347	82	93	94	78	50	50	55	42	197	150	32	43	39	36
127, 136, 155	Belfast,	49,406	368,266	11,838	2,928	3,127	2,918	2,865	1,480	1,574	1,529	1,455	6,038	5,800	1,448	1,553	1,389	1,410
200	Belmullet,	179,246	13,845	379	110	73	103	93	57	33	42	42	174	205	53	40	61	51
24, 104	Birr,	220,672	25,332	452	125	110	112	105	68	61	50	60	239	213	57	49	62	45
105	Borrisokane,	81,850	8,532	171	41	46	52	32	18	22	29	13	82	89	23	24	23	19
208, 213	Boyle,	160,180	30,625	637	174	164	152	147	86	88	82	81	337	300	88	76	70	66
90	Cahersiveen,	198,130	22,435	578	151	151	139	137	74	83	65	78	300	278	77	68	74	59
16, 109	Callan,	104,011	13,805	330	99	66	101	64	56	35	49	35	175	155	43	31	52	29
2, 45	Carlow,	199,942	34,438	717	168	190	190	169	78	109	97	80	364	353	90	81	93	89
171	Carrickmacross,	65,651	15,544	302	84	77	64	77	40	34	33	47	153	149	44	43	32	30
195, 209	Carrick-on-Shannon	101,002	19,280	346	94	77	94	81	41	42	59	36	178	168	53	35	35	45
17, 110, 116	Carrick-on-Suir,	112,632	17,763	405	101	98	100	106	56	49	46	55	206	199	45	49	54	51
111	Cashel,	156,137	20,182	452	122	128	105	97	61	57	54	49	221	231	61	71	51	48
201	Castlebar,	141,193	26,522	597	160	178	137	122	96	89	65	58	308	289	64	89	72	64
133, 172	Castleblayney,	99,526	26,615	576	139	162	136	139	60	77	72	76	285	291	79	85	64	63
18	Castlecomer,	57,820	10,114	223	52	53	50	68	27	30	26	34	117	106	25	23	24	34
176	Castlederg,	91,786	11,789	247	62	61	58	66	30	33	30	35	128	119	32	28	28	31
210	Castlereagh,	163,663	33,576	680	187	144	166	183	102	70	77	103	352	328	85	74	89	80
74	Castletown,	73,445	11,178	307	93	87	72	55	49	48	42	27	166	141	44	39	30	28
139	Cavan,	161,074	36,993	729	215	177	187	150	104	84	91	79	358	371	111	93	96	71
5, 13	Celbridge,	79,934	14,225	270	53	67	80	70	28	41	43	38	150	120	25	26	37	32
202	Claremorris,	110,790	25,820	603	163	148	141	151	91	76	69	76	312	291	72	72	72	75
184	Clifden,	193,782	18,768	405	81	111	119	94	40	52	61	53	206	199	41	59	58	41
112	Clogheen,	117,422	15,521	337	86	88	76	87	37	50	42	51	180	157	49	38	34	36
177	Clogher,	89,284	14,316	254	62	49	76	67	30	24	38	34	126	128	32	25	38	33
75	Clonakilty,	80,465	19,158	359	82	93	95	89	46	41	43	45	175	184	36	52	52	44
163, 173	Clones,	73,504	15,848	296	79	84	67	66	41	41	32	25	139	157	38	43	35	41
118, 117	Clonmel,	87,708	18,726	405	100	116	95	94	61	60	55	54	230	175	39	56	40	40
167	Coleraine,	118,786	29,917	740	175	187	191	187	94	91	94	88	367	373	81	96	97	99
178	Cookstown,	96,720	23,615	477	100	129	119	129	53	69	67	68	257	220	47	60	52	61
140, 174	Cootehill,	105,844	21,854	362	102	99	73	88	46	48	32	45	171	191	56	51	41	43
76	Cork,	169,732	133,173	3,310	834	861	826	789	470	446	397	409	1,722	1,588	364	415	429	380
64	Corofin,	61,382	4,803	80	28	18	18	16	10	9	6	8	33	47	18	9	12	8
96	Croom,	83,324	10,806	201	61	42	45	53	40	22	25	29	116	85	21	20	20	24
50	Delvin,	74,328	8,477	152	34	41	45	32	18	19	20	10	67	85	16	22	25	22

BIRTHS Registered in Ireland in the Four Quarters ending March, 31st, June 30th, September 30th, and December 31st, 1904, in each SUPERINTENDENT REGISTRAR'S DISTRICT or POOR LAW UNION.—*continued.*

Number or Numbers of Union in preceding Abstracts.	SUPERINTENDENT REGISTRARS' DISTRICTS OR POOR LAW UNIONS.	AREA in Statute Acres.	Population in 1901.	MALES AND FEMALES.					MALES.					FEMALES.				
				Total.	Registered in the Quarter ending the last day of					Registered in the Quarter ending the last day of			Total.	Total.	Registered in the Quarter ending the last day of			
					Mar.	June.	Sept.	Dec.	Mar.	June.	Sept.	Dec.			Mar.	June.	Sept.	Dec.
91	Dingle,	126,459	18,274	559	149	152	126	132	77	80	64	79	300	259	72	72	62	53
145	Donegal,	160,411	20,480	369	92	99	92	86	45	45	51	49	190	179	47	54	41	37
156	Downpatrick,	147,446	38,869	881	233	224	232	192	116	119	115	93	443	438	117	105	117	99
33, 36	Drogheda,	99,006	26,196	527	119	140	141	127	60	59	72	59	250	277	59	81	69	68
214	Dromore West,	97,063	13,034	252	63	59	69	61	37	30	33	30	130	122	26	29	36	31
6, 9	Dublin, North	41,090	165,592	5,344	1,314	1,420	1,349	1,261	679	686	703	613	2,681	2,663	635	734	646	648
7, 10	Dublin, South	48,390	214,074	5,934	1,544	1,463	1,533	1,394	814	716	760	701	2,991	2,943	730	747	773	693
34	Dundalk,	94,414	34,729	722	197	185	178	162	98	89	87	81	355	367	99	96	91	81
146	Dunfanaghy,	125,678	13,781	418	134	79	95	110	63	37	42	51	193	225	71	42	53	59
179	Dungannon,	110,217	32,563	669	169	190	165	145	92	95	76	75	338	331	77	95	89	70
118	Dungarvan,	94,044	14,966	312	84	88	70	70	38	42	36	36	152	160	46	46	34	34
77	Dunmanway,	103,917	13,321	295	69	79	69	78	37	44	35	47	163	132	32	35	34	31
37	Dunshaughlin,	106,822	7,979	148	40	42	36	30	15	25	21	13	74	74	25	17	15	17
14, 25, 38	Edenderry,	172,410	14,653	304	71	83	74	76	40	45	42	39	166	138	31	38	32	37
65	Ennis,	112,752	19,772	445	105	136	111	93	55	68	55	52	230	215	50	68	56	41
54	Enniscorthy,	193,251	31,259	657	173	172	173	139	88	90	87	75	340	317	85	82	86	64
141, 164	Enniskillen,	197,615	31,140	638	165	151	165	157	82	80	79	88	329	309	83	71	86	69
66	Ennistimon,	99,619	18,069	334	94	86	73	81	52	39	40	35	166	168	42	47	33	46
78	Fermoy,	148,360	22,732	496	123	128	139	106	64	72	71	47	254	242	59	56	68	59
185	Galway,	198,536	36,465	895	253	238	211	193	128	122	109	100	459	436	125	116	102	93
186	Glennamaddy,	100,271	16,577	380	116	99	85	80	63	54	43	44	204	176	53	45	42	36
147	Glenties,	257,474	33,191	760	228	186	182	164	125	91	95	79	390	370	103	95	87	85
55	Gorey,	130,031	16,463	344	84	77	104	79	50	49	44	34	177	167	34	28	60	45
187	Gort,	106,326	12,286	219	65	54	53	47	38	34	26	25	123	96	27	20	27	22
30, 51, 142	Granard,	134,708	23,483	463	133	122	117	91	65	64	66	49	244	219	68	58	51	42
148	Inishowen,	159,418	28,943	598	157	158	133	150	88	77	74	69	308	290	69	81	59	81
165, 180	Irvinestown,	81,880	14,095	279	75	60	65	79	42	32	35	41	150	129	33	28	30	38
79	Kanturk,	185,685	23,181	527	124	154	122	127	65	76	70	68	279	248	59	78	52	59
39	Kells,	103,426	13,769	268	68	66	69	65	33	34	33	39	139	129	35	32	36	26
92	Kenmare,	198,416	14,642	302	76	76	80	70	46	46	37	33	162	140	30	30	43	37
157	Kilkeel,	81,834	19,131	450	102	134	107	107	50	68	59	48	225	225	52	66	48	59
19	Kilkenny,	110,944	23,708	518	128	140	120	130	61	77	70	66	274	244	67	63	50	64
67	Killadysert,	63,704	9,165	192	34	59	49	50	17	25	24	19	85	107	17	34	25	31
203	Killala,	105,160	8,254	189	52	48	42	47	31	27	26	22	106	83	21	21	16	25
93	Killarney,	251,430	37,096	857	195	268	200	194	98	190	94	99	421	436	97	138	106	95
119	Kilmacthomas,	64,478	7,109	168	41	54	40	33	19	32	22	12	85	83	22	22	18	21
80, 97	Kilmallock,	145,150	25,551	584	134	134	157	159	79	77	82	82	320	264	55	57	75	77
68	Kilrush,	137,497	28,734	611	165	150	143	153	86	78	76	84	324	287	79	72	67	69
81	Kinsale,	79,651	16,673	319	87	72	81	79	39	39	42	42	162	157	48	33	39	37
128	Larne,	117,801	33,029	825	222	213	190	200	100	121	96	107	424	401	122	92	94	93
149	Letterkenny,	101,245	13,080	250	75	55	62	58	32	30	37	33	132	118	43	25	25	25
168	Limavady,	152,711	20,623	434	113	113	107	101	57	48	58	55	218	216	56	65	49	46
69, 98	Limerick,	177,911	66,014	1,764	483	448	438	395	252	244	228	223	947	817	231	204	210	172
129, 158	Lisburn,	119,041	46,463	1,055	225	315	268	247	121	161	127	141	550	505	104	154	141	106
120	Lismore,	97,048	13,273	248	58	77	55	58	32	39	26	30	127	121	26	38	29	28
166	Lisnaskea,	98,708	16,047	350	83	89	94	84	39	51	54	39	183	167	44	38	40	45
94, 99	Listowel,	190,176	35,695	859	239	207	187	226	126	100	87	102	415	444	113	107	100	124
150, 169	Londonderry,	144,120	63,505	1,722	461	445	455	361	237	218	233	182	870	852	224	227	222	179
31	Longford,	110,073	22,312	437	134	109	95	99	66	61	39	53	219	218	68	48	56	46
188	Loughrea,	198,927	20,126	383	81	99	103	100	36	59	59	47	201	182	45	40	44	53
30, 134, 159	Lurgan,	79,943	53,718	1,299	288	364	332	315	148	190	154	170	662	637	140	174	178	146
82	Macroom,	179,108	22,998	431	118	119	95	99	59	63	50	48	220	211	59	56	45	51

BIRTHS Registered in Ireland in the Four Quarters ending March 31st, June 30th, September 30th, and December 31st, 1904, in each SUPERINTENDENT REGISTRAR'S DISTRICT or POOR LAW UNION—*continued.*

Number or Numbers of Union in preceding Abstracts.	Superintendent Registrars' Districts or Poor Law Unions.	Area in Statute Acres.	Population in 1901.	Males and Females.					Males.					Females.				
				Total.	Registered in the Quarter ending the last day of				Registered in the Quarter ending the last day of				Total.	Total.	Registered in the Quarter ending the last day of			
					Mar.	June.	Sept.	Dec.	Mar.	June.	Sept.	Dec.			Mar.	June.	Sept.	Dec.
170	Magherafelt,	156,719	38,992	815	195	225	204	191	87	118	108	101	414	401	108	107	96	90
83	Mallow,	149,565	20,726	502	121	145	115	121	67	77	58	55	257	245	54	68	57	66
196	Manorhamilton,	144,857	22,334	473	134	106	110	123	58	62	53	73	246	227	76	44	57	50
84	Middleton,	109,266	21,243	392	95	108	89	100	49	58	43	59	209	183	46	50	46	41
151	Millford,	111,334	20,259	443	99	113	113	118	55	56	61	64	236	207	44	57	52	54
85	Millstreet,	74,905	10,515	235	64	59	58	54	34	26	33	27	120	115	30	33	25	27
86, 100	Mitchelstown,	86,957	14,157	328	77	92	64	95	39	44	27	51	161	167	38	48	37	44
197	Mohill,	92,956	19,854	405	112	103	107	83	55	54	52	37	198	207	57	49	55	46
175	Monaghan,	125,132	28,301	517	140	133	124	120	75	65	60	66	266	251	65	68	64	54
189	Mountbellew,	102,404	15,019	322	99	83	70	70	52	47	32	36	167	155	47	36	38	34
26, 46	Mountmellick,	200,629	28,577	556	145	155	128	128	81	88	65	70	304	252	64	67	63	58
52	Mullingar,	208,601	27,047	516	126	141	126	123	62	64	61	59	246	270	64	77	65	64
15, 59	Naas,	216,188	34,042	847	204	227	220	196	110	107	110	89	416	431	94	120	110	107
40	Navan,	94,474	14,550	319	71	77	89	82	41	38	41	42	162	157	30	39	48	40
106	Nenagh,	183,088	24,932	463	129	130	101	103	73	66	55	58	252	211	56	64	46	45
101	Newcastle,	143,862	23,891	572	166	127	145	134	83	59	74	79	295	277	83	68	71	55
3, 20, 56	New Ross,	177,189	30,795	613	175	157	145	136	83	82	67	61	293	320	92	75	78	75
135, 160	Newry,	137,971	52,032	1,195	304	301	296	294	165	152	155	163	635	560	139	149	141	131
161	Newtownards,	93,885	41,920	1,070	258	282	262	268	124	151	143	147	565	505	134	131	119	121
41, 143	Oldcastle,	86,043	15,015	313	85	76	84	68	43	44	44	34	165	148	42	32	40	34
181	Omagh,	229,813	38,553	739	191	183	204	161	103	94	106	96	398	341	89	89	98	65
190	Oughterard,	173,506	17,732	416	114	111	110	81	53	52	60	42	207	209	61	59	50	39
191	Portumna,	77,264	9,054	149	36	27	40	46	23	16	21	23	83	66	13	11	19	23
8, 60	Rathdown,	61,498	57,742	1,171	291	316	310	254	148	175	148	129	600	571	143	141	162	125
61	Rathdrum,	227,488	26,689	630	152	169	159	150	85	100	82	75	342	288	67	69	77	75
103	Rathkeale,	101,887	14,991	302	61	81	81	79	26	37	46	44	153	149	35	44	35	35
211	Roscommon,	114,345	15,164	277	64	75	67	71	33	43	29	35	140	137	31	32	38	36
27, 47, 107	Roscrea,	149,680	17,739	323	93	77	85	68	50	41	41	34	166	157	43	36	44	34
70	Scarriff,	86,633	10,445	247	76	72	44	55	38	42	21	33	134	113	38	30	23	22
62	Shillelagh,	83,074	8,946	192	33	55	56	48	16	33	27	25	101	91	17	22	29	23
87	Skibbereen,	115,025	25,195	562	136	166	140	120	73	81	78	64	296	266	63	85	62	56
88	Skull,	57,169	10,243	181	40	47	60	34	19	30	28	14	91	90	21	17	32	20
215	Sligo,	143,808	38,088	765	216	201	163	185	112	99	83	91	385	380	104	102	80	94
152, 182	Strabane,	190,095	35,859	842	203	215	206	216	104	124	106	110	444	398	99	91	100	108
153	Stranorlar,	121,151	13,707	285	67	65	72	81	38	32	32	46	148	137	29	33	40	35
212	Strokestown,	90,339	15,560	259	61	71	67	60	34	31	26	29	120	139	27	40	41	31
204	Swineford,	151,560	44,162	1,106	372	225	180	329	181	115	94	178	568	538	191	110	86	151
21	Thomastown,	107,577	13,238	261	63	70	59	69	30	39	30	34	133	128	33	31	29	35
108	Thurles,	142,543	24,283	472	121	104	138	109	57	51	69	56	233	239	64	53	69	53
102, 114	Tipperary,	179,987	31,932	713	197	178	155	183	103	106	77	93	379	334	94	72	78	90
216	Tobercurry,	125,809	19,204	395	124	98	81	92	70	52	47	48	217	178	54	46	34	44
95	Tralee,	221,813	41,885	991	309	224	242	216	163	124	108	107	502	489	146	100	134	109
42	Trim,	119,520	13,973	245	58	57	68	62	29	29	38	34	130	115	29	28	30	28
192	Tuam,	191,264	30,924	665	193	161	179	132	115	85	79	73	352	313	78	76	100	58
71	Tulla,	86,428	9,834	177	48	33	45	51	25	15	22	35	97	80	23	18	23	16
28, 53	Tullamore,	155,395	23,388	452	128	129	97	98	68	72	46	47	233	219	60	57	51	55
22, 115	Urlingford,	77,643	8,657	189	45	48	45	51	27	27	22	28	104	85	18	21	23	23
23, 121	Waterford,	125,717	48,091	1,074	286	278	280	230	143	149	136	117	545	529	143	129	144	113
205	Westport,	347,819	34,673	877	258	191	212	216	130	95	117	105	447	430	128	96	95	111
57	Wexford,	126,301	33,839	716	183	183	177	173	88	91	94	81	354	362	95	92	83	92
69,122	Youghal,	70,624	14,881	285	61	75	77	72	36	33	34	36	139	146	25	42	43	36

DEATHS registered in each Province and County in Ireland in the Four Quarters ending March 31st, June 30th, September 30th and December 31st, 1904.

PROVINCES AND COUNTIES.	Area in Statute Acres.	Population in 1901.	Males and Females. Total.	Males and Females. Registered in the Quarter ending the last day of March.	June.	Sept.	Dec.	Males. Registered in the Quarter ending the last day of March.	June.	Sept.	Dec.	Males. Total.	Females. Total.	Females. Registered in the Quarter ending the last day of March.	June.	Sept.	Dec.
IRELAND,	20,345,328	4,458,775	79,513	24,344	20,740	16,296	18,133	11,928	10,358	8,173	8,871	39,330	40,183	12,416	10,382	8,123	9,262
PROVINCES.																	
No. I. LEINSTER,	4,839,572	1,152,829	22,794	6,808	5,803	4,831	5,352	3,428	2,985	2,422	2,682	11,517	11,377	3,380	2,818	2,409	2,670
II. MUNSTER,	5,955,027	1,076,188	17,978	5,492	4,879	3,498	4,109	2,688	2,469	1,772	3,070	8,999	8,979	2,804	2,410	1,726	2,039
III. ULSTER,	5,322,534	1,582,826	29,036	8,983	7,460	6,008	6,585	4,303	3,571	2,950	3,123	13,947	15,089	4,680	3,889	3,058	3,462
IV. CONNAUGHT	4,228,195	646,932	9,705	3,061	2,598	1,959	2,087	1,509	1,333	1,029	996	4,867	4,838	1,552	1,265	930	1,091
I.—PROVINCE OF LEINSTER.—Counties.																	
1 Carlow,	221,424	37,748	692	185	209	147	151	95	115	66	65	341	351	90	94	81	86
2 Dublin,	218,873	157,568	2,853	872	703	614	664	413	341	296	309	1,359	1,494	459	362	318	355
3 Dublin Co. Borough,	7,911	290,638	7,637	2,260	1,780	1,706	1,891	1,156	910	865	956	3,887	3,750	1,104	870	841	935
4 Kildare,	418,497	63,566	1,131	302	322	249	258	146	168	133	120	567	564	156	154	116	138
5 Kilkenny,	509,249	79,159	1,329	400	362	227	340	199	181	120	169	669	660	201	181	107	171
6 King's,	493,263	60,187	1,005	325	261	207	212	179	135	95	111	520	485	146	126	112	101
7 Longford,	257,770	46,672	793	255	207	166	165	140	104	96	80	420	373	115	103	70	85
8 Louth,	202,181	65,820	1,058	335	283	189	251	172	133	104	139	548	510	163	150	85	112
9 Meath,	577,735	67,497	1,102	319	282	245	256	170	154	110	132	566	536	149	128	135	124
10 Queen's,	424,723	57,417	1,008	277	306	222	203	146	169	109	105	529	479	131	137	113	98
11 Westmeath,	434,665	61,629	1,068	359	283	207	219	187	162	99	121	569	499	172	121	108	98
12 Wexford,	573,323	104,104	2,109	625	544	452	488	292	270	222	247	1,031	1,078	333	274	230	241
13 Wicklow,	499,958	60,824	1,009	294	261	200	254	133	143	107	128	511	498	161	118	93	126
II.—PROVINCE OF MUNSTER.—Counties.																	
14 Clare,	788,332	112,334	1,612	486	459	303	364	246	229	159	185	819	793	240	230	144	179
15 Cork Co. and Co. Borough,	1,838,921	404,611	7,015	2,188	1,928	1,317	1,582	1,055	982	672	791	3,500	3,515	1,133	946	645	791
16 Kerry,	1,161,752	165,726	2,273	641	654	484	494	323	340	248	230	1,141	1,132	318	314	236	264
17 Limerick Co. and Co. Borough	662,973	146,098	2,717	815	698	553	651	382	335	281	326	1,324	1,393	433	363	272	325
18 Tipperary, N. R.	492,449	67,815	1,054	333	275	209	237	171	145	103	122	541	513	162	130	106	115
19 Tipperary, S. R.	557,688	92,417	1,760	541	453	336	430	262	233	168	229	892	868	279	220	168	201
20 Waterford Co and Co. Borough.	452,912	87,187	1,547	488	412	296	351	249	205	141	187	782	765	239	207	155	164
III.—PROVINCE OF ULSTER.—Counties.																	
21 Antrim,	701,529	196,090	3,359	1,068	858	702	731	530	410	326	351	1,617	1,742	538	448	376	380
22 Armagh,	312,659	125,392	2,507	800	625	513	569	385	294	275	259	1,213	1,294	415	331	238	310
23 Belfast Co. Borough,	14,716	349,180	7,609	2,302	1,898	1,597	1,812	1,089	895	790	842	3,616	3,993	1,213	1,003	807	970
24 Cavan,	467,025	97,541	1,473	446	414	271	342	233	207	153	188	781	692	213	207	118	154
25 Donegal,	1,190,269	173,722	2,631	832	685	508	606	420	323	265	299	1,307	1,324	413	363	243	307
26 Down,	607,534	205,889	3,728	1,132	981	796	819	509	486	363	368	1,726	2,002	633	495	433	451
27 Fermanagh,	417,665	65,430	1,021	304	246	239	232	153	131	119	108	511	510	151	115	120	124
28 Londonderry Co. and Co. Borough	513,388	144,404	2,586	835	679	519	553	382	322	255	248	1,207	1,379	453	357	264	305
29 Monaghan,	318,806	74,611	1,396	429	344	290	333	204	161	146	175	686	710	225	183	144	158
30 Tyrone,	778,943	150,567	2,726	835	730	573	588	398	342	258	285	1,283	1,443	437	388	315	303
IV.—PROVINCE OF CONNAUGHT.—Counties.																	
31 Galway,	1,467,850	192,549	3,129	969	854	643	663	468	433	330	313	1,544	1,585	501	421	313	350
32 Leitrim,	376,510	69,343	995	339	237	181	238	170	124	99	122	515	480	169	113	82	116
33 Mayo,	1,333,340	199,166	2,778	900	728	550	600	453	357	289	279	1,378	1,400	447	371	261	321
34 Roscommon,	608,290	101,791	1,477	443	438	322	274	229	247	161	132	769	708	214	191	161	142
35 Sligo,	442,205	84,083	1,326	410	341	263	312	189	172	150	150	661	665	221	169	113	162

DEATHS registered in Ireland in the Four Quarters ending

I.—PROVINCE OF

No.	SUPERINTENDENT REGISTRARS' DISTRICTS.	Area in Statute Acres.	Population in 1901.	MALES AND FEMALES. Total.	Registered in the Quarter ending the last day of March	June.	Sept.	Dec.
	Carlow Co							
1	Baltinglass, part of,	33,393	4,486	67	14	22	13	18
2	Carlow, do.,	162,937	29,726	564	155	169	119	121
3	New Ross, do.,	25,094	3,536	61	16	18	15	12
	Dublin Co.							
4	Balrothery,	84,072	18,146	378	114	103	78	83
5	Celbridge, part of,	26,237	5,133	71	26	23	11	11
6	Dublin, North, part of	36,275	16,957	223	66	54	51	52
7	Dublin, South, do.	45,294	72,071	1,398	438	325	306	329
8	Rathdown, part of,	26,995	45,261	783	228	198	168	189
	Dublin Co. Borough							
9	Dublin, North, part of	4,930	149,930	3,697	1,104	884	846	863
10	Dublin, South, do.	2,981	140,708	3,940	1,156	896	860	1,028
	Kildare Co.							
11	Athy, part of,	113,111	16,192	328	75	106	61	86
12	Baltinglass, do.,	17,153	2,030	19	6	4	6	3
13	Celbridge, do.,	53,697	9,092	161	51	40	36	34
14	Edenderry, do.,	69,435	5,243	81	25	23	17	16
15	Naas, do.,	165,101	31,009	542	145	149	129	119
	Kilkenny Co.							
16	Callan, part of,	62,148	8,163	131	40	38	16	37
17	Carrick-on-Suir, do.,	32,120	4,466	59	15	19	13	12
18	Castlecomer,	57,820	10,114	164	46	28	30	60
19	Kilkenny,	110,944	23,708	437	127	128	74	108
20	New Ross, part of,	28,355	3,716	59	28	12	9	10
21	Thomastown,	107,577	13,238	196	53	53	35	55
22	Urlingford, part of,	52,999	5,891	141	35	44	20	43
23	Waterford, do.,	57,286	9,863	142	56	40	30	16
	King's Co.							
24	Birr, part of,	193,244	23,281	379	116	101	80	82
25	Edenderry, do.,	81,061	7,922	138	52	30	29	27
26	Mountmellick, do.,	24,548	2,797	41	19	8	7	7
27	Roscrea, do.,	55,565	5,810	73	22	19	18	14
28	Tullamore, do.,	138,845	20,977	374	116	103	73	82
	Longford Co.							
29	Ballymahon, part of,	69,733	9,478	171	42	49	47	33
30	Granard, do.,	77,964	14,882	288	84	79	68	57
31	Longford,	110,073	22,312	334	129	79	51	75
	Louth Co.							
32	Ardee, part of,	65,909	11,578	175	43	56	37	39
33	Drogheda, do.,	41,858	19,513	308	93	89	60	66
34	Dundalk,	94,414	34,729	575	199	138	92	146
	Meath Co.							
35	Ardee, part of,	30,309	3,048	46	14	9	13	10
36	Drogheda, do.,	57,148	6,683	104	36	23	26	19
37	Dunshaughlin	106,822	7,979	123	26	35	32	30
38	Edenderry, part of,	21,914	2,088	21	4	9	3	5
39	Kells,	103,426	13,769	224	51	77	48	48
40	Navan,	94,474	14,550	279	83	57	61	78
41	Oldcastle, part of,	44,122	5,407	113	37	24	29	23
42	Trim,	119,520	13,973	192	68	48	33	43

March 31st, June 30th, September 30th, and December 31st, 1904.

LEINSTER.

MALES.					FEMALES.					
Registered in the Quarter ending the last day of				TOTAL.	TOTAL.	Registered in the Quarter ending the last day of				SUPERINTENDENT REGISTRARS' DISTRICTS.
March.	June.	Sept.	Dec.			March.	June.	Sept.	Dec.	
										Carlow Co.
5	11	7	11	34	33	9	11	6	7	BALTINGLASS, part of.
84	96	52	48	280	284	71	73	67	73	CARLOW, do.
6	8	7	6	27	34	10	10	8	6	NEW ROSS, do.
										Dublin Co.
60	56	38	40	194	184	54	47	40	43	BALROTHERY.
13	9	5	7	34	37	13	14	6	4	CELBRIDGE, part of.
33	25	25	28	111	112	33	29	26	24	DUBLIN, NORTH, part of.
207	167	145	149	668	730	231	158	161	180	DUBLIN, SOUTH, do.
100	84	83	85	352	431	128	114	85	104	RATHDOWN, part of.
										Dublin Co. Borough.
546	454	429	441	1,870	1,827	558	430	417	422	DUBLIN, NORTH, part of
610	456	436	515	2,017	1,923	546	440	424	513	DUBLIN, SOUTH, do.
										Kildare Co.
33	64	36	42	175	153	42	42	25	44	ATHY, part of.
1	1	.	1	3	16	5	3	6	2	BALTINGLASS. do.
24	17	20	16	77	84	27	23	16	18	CELBRIDGE, do.
16	11	7	4	38	43	9	12	10	12	EDENDERRY, do.
72	75	70	57	274	268	73	74	59	62	NAAS, do.
										Kilkenny Co.
19	17	6	18	60	71	21	21	10	19	CALLAN, part of.
9	5	9	6	29	30	6	14	4	6	CARRICK-ON-SUIR, do.
24	17	22	34	97	67	22	11	8	26	CASTLECOMER.
57	62	34	48	201	236	70	66	40	60	KILKENNY.
17	8	4	7	36	23	11	4	5	3	NEW ROSS, part of.
27	28	13	21	89	107	26	25	22	34	THOMASTOWN.
19	26	16	25	86	55	16	18	4	17	URLINGFORD, part of.
27	18	16	10	71	71	29	22	14	6	WATERFORD, do.
										King's Co.
64	49	34	43	190	189	52	52	46	39	BIRR, part of.
30	17	15	15	77	61	22	13	14	12	EDENDERRY, do.
10	3	3	5	21	20	9	5	4	2	MOUNTMELLICK, do.
11	9	8	10	38	35	11	10	10	4	ROSCREA, do.
64	57	35	38	194	180	52	46	38	44	TULLAMORE, do.
										Longford Co.
23	23	22	18	86	85	19	26	25	15	BALLYMAHON, part of.
44	43	44	27	158	130	40	36	24	30	GRANARD do.
73	38	30	35	176	158	56	41	21	40	LONGFORD.
										Louth Co.
22	28	21	21	92	83	21	28	16	18	ARDEE, part of.
48	44	31	38	161	147	45	45	29	28	DROGHEDA, do.
102	61	52	80	295	280	97	77	40	66	DUNDALK.
										Meath Co.
6	4	7	3	20	26	8	5	6	7	ARDEE, part of
20	13	12	11	56	48	16	10	14	8	DROGHEDA, do.
19	19	18	12	68	55	7	16	14	18	DUNSHAUGHLIN.
2	7	1	2	12	9	2	2	2	3	EDENDERRY, part of.
30	40	27	29	126	98	21	37	21	19	KELLS.
51	28	19	39	137	142	32	29	42	39	NAVAN.
14	17	13	12	56	57	23	7	16	11	OLDCASTLE, part of.
28	26	13	24	91	101	40	22	20	19	TRIM.

DEATHS registered in Ireland in the Four Quarters ending

I.—PROVINCE OF

No.	SUPERINTENDENT REGISTRARS' DISTRICTS.	Area in Statute Acres.	Population in 1901.	MALES AND FEMALES. Total.	Registered in the Quarter ending the last day of March.	June.	Sept.	Dec.
	Queen's Co.							
43	Abbeyleix,	127,042	17,050	309	81	99	60	69
44	Athy, part of,	48,020	5,963	85	15	26	28	16
45	Carlow, do.,	37,005	4,712	52	11	14	13	14
46	Mountmellick, part of,	176,081	25,780	496	154	141	111	90
47	Roscrea, do.,	36,575	3,912	66	16	26	10	14
	Westmeath Co.							
48	Athlone, part of,	68,314	16,563	277	84	72	67	54
49	Ballymahon, do.,	30,409	3,429	54	14	15	11	14
50	Delvin,	74,328	8,477	127	58	28	23	18
51	Granard, part of,	36,463	3,702	52	17	12	8	15
52	Mullingar,	208,601	27,047	502	170	134	88	110
53	Tullamore, part of,	16,550	2,411	56	16	22	10	8
	Wexford Co.							
54	Enniscorthy,	193,251	31,259	634	179	156	143	156
55	Gorey,	130,031	16,463	293	95	70	70	58
56	New Ross, part of.	123,740	23,543	511	158	147	95	111
57	Wexford,	126,301	32,839	671	193	171	144	163
	Wicklow Co.							
58	Baltinglass, part of,	103,806	9,675	161	54	35	31	41
59	Naas, do.,	51,087	3,033	29	14	5	2	8
60	Rathdown, do.,	34,503	12,481	169	48	41	40	40
61	Rathdrum,	227,488	26,689	504	133	148	92	131
62	Shillelagh.	83,074	8,946	146	45	32	35	34

II.—PROVINCE OF

No.	SUPERINTENDENT REGISTRARS' DISTRICTS.	Area in Statute Acres.	Population in 1901.	MALES AND FEMALES. Total.	Registered in the Quarter ending the last day of March.	June.	Sept.	Dec.
	Clare Co.							
63	Ballyvaghan,	71,658	3,920	58	17	20	11	10
64	Corrofin,	61,382	4,803	48	17	9	8	14
65	Ennis,	112,752	19,772	354	97	112	61	84
66	Ennistimon,	99,619	18,069	220	61	54	45	60
67	Killadysert,	63,704	9,165	124	33	36	20	35
68	Kilrush,	137,497	28,734	427	147	107	83	90
69	Limerick, part of,	63,659	7,592	112	29	43	20	20
70	Scariff,	86,633	10,445	147	44	49	27	27
71	Tulla,	86,428	9,834	122	41	29	28	24
	Cork Co. and Co. Borough.							
72	Bandon,	101,345	17,878	287	89	86	46	66
73	Bantry,	106,854	13,457	212	69	76	39	28
74	Castletown,	73,445	11,178	145	39	48	36	22
75	Clonakilty,	80,465	19,158	273	76	86	49	61
76	Cork,	169,732	133,173	2,736	855	728	522	631
77	Dunmanway,	103,917	13,321	190	52	62	36	40
78	Fermoy.	148,360	22,732	420	143	104	90	83
79	Kanturk,	185,685	23,181	382	119	93	78	92
80	Kilmallock, part of,	19,384	4,121	67	24	12	14	17
81	Kinsale,	79,651	16,673	252	81	57	48	66
82	Macroom,	179,108	22,998	291	98	82	50	61
83	Mallow,	149,565	20,726	352	114	92	63	83

March 31st, June 30th, September 30th, and December 31st, 1904—*continued.*

LEINSTER.—*continued.*

MALES.					FEMALES.					SUPERINTENDENT REGISTRARS' DISTRICTS.
Registered in the Quarter ending the last day of				TOTAL.	TOTAL.	Registered in the Quarter ending the last day of				
March.	June.	Sept.	Dec.			March.	June.	Sept.	Dec.	
										Queen's Co.
40	59	23	37	159	150	41	40	37	32	ABBEYLEIX.
5	16	16	10	47	38	10	10	12	6	ATHY, part of.
6	7	7	5	25	27	5	7	6	9	CARLOW, do.
84	74	59	46	263	233	70	67	52	44	MOUNTMELLICK, part of.
11	13	4	7	35	31	5	13	6	7	ROSCREA, do.
										Westmeath Co.
47	36	38	29	150	127	37	36	29	25	ATHLONE, part of.
8	9	5	5	27	27	6	6	6	9	BALLYMAHON, do.
31	17	11	9	68	59	27	11	12	9	DELVIN.
10	6	5	8	29	23	7	6	3	7	GRANARD, part of.
86	80	35	68	269	233	84	54	53	42	MULLINGAR.
5	14	5	2	26	30	11	8	5	6	TULLAMORE, part of.
										Wexford Co.
79	60	65	75	279	355	100	96	78	81	ENNISCORTHY.
50	33	34	40	157	136	45	37	36	18	GOREY.
68	86	51	55	260	251	90	61	44	56	NEW ROSS, part of.
95	91	72	77	335	336	98	80	72	86	WEXFORD.
										Wicklow Co.
22	17	13	21	73	88	32	18	18	20	BALTINGLASS, part of.
9	3	1	4	17	12	5	2	1	4	NAAS, do.
17	26	27	13	83	86	31	15	13	27	RATHDOWN, do.
61	83	48	68	260	244	72	65	44	63	RATHDRUM.
24	14	18	22	78	68	21	18	17	12	SHILLELAGH.

MUNSTER.

										Clare Co.
10	11	6	6	33	25	7	9	5	4	BALLYVAGHAN.
8	3	5	6	22	26	9	6	3	8	CORROFIN.
46	59	29	44	178	176	51	53	32	40	ENNIS.
27	24	20	28	99	121	34	30	25	32	ENNISTIMON.
22	12	11	13	58	66	11	24	9	22	KILLADYSERT.
75	58	50	46	229	198	72	49	33	44	KILRUSH.
13	22	8	14	57	55	16	21	12	6	LIMERICK, part of.
22	25	19	14	74	73	22	24	14	13	SCARRIFF.
23	15	17	14	69	53	18	14	11	10	TULLA.
										Cork Co. and Co. Borough.
44	43	22	37	151	136	45	38	24	29	BANDON.
38	38	22	20	118	94	31	38	17	8	BANTRY.
21	23	17	8	69	76	18	25	19	14	CASTLETOWN.
37	53	23	25	138	134	39	33	26	36	CLONAKILTY.
398	360	252	302	1,312	1,424	457	368	270	329	CORK.
31	30	17	15	93	97	21	32	19	25	DUNMANWAY.
62	53	46	43	204	216	81	51	44	40	FERMOY.
65	48	36	51	200	182	54	45	42	41	KANTURK.
9	7	9	9	34	33	15	5	5	8	KILMALLOCK, part of.
44	30	28	33	135	117	37	27	20	33	KINSALE.
45	45	21	31	142	149	53	37	29	30	MACROOM
53	47	36	44	180	172	61	45	27	39	MALLOW.

DEATHS registered in Ireland in the Four Quarters ending

II.—PROVINCE OF

SUPERINTENDENT REGISTRARS' DISTRICTS.	Area in Statute Acres.	Population in 1901.	MALES AND FEMALES.				
			TOTAL.	Registered in the Quarter ending the last day of			
				March.	June.	Sept.	Dec.
Cork Co.—*con.*							
No. 84 MIDDLETON,	109,266	21,243	387	119	109	63	96
85 MILLSTREET,	74,905	10,515	144	37	41	29	37
86 MITCHELSTOWN, part of,	48,406	8,656	151	50	45	23	33
87 SKIBBEREEN,	115,025	25,195	366	125	108	60	73
88 SKULL,	57,169	10,243	143	50	38	23	32
89 YOUGHAL, part of,	36,639	10,163	218	48	61	48	61
Kerry Co.							
90 CAHERSIVEEN,	198,130	22,435	255	83	80	47	45
91 DINGLE,	126,459	18,274	324	71	106	75	72
92 KENMARE,	198,416	14,642	143	47	33	35	28
93 KILLARNEY,	251,430	37,096	574	160	155	122	137
94 LISTOWEL, part of,	165,504	31,394	464	125	132	100	107
95 TRALEE,	221,813	41,885	513	155	148	105	105
Limerick Co. and Co. Borough.							
96 CROOM,	83,324	10,806	188	63	46	38	41
97 KILMALLOCK, part of,	125,766	21,430	362	113	94	76	79
98 LIMERICK, do.	109,252	58,422	1,209	386	300	236	287
99 LISTOWEL, do.	24,672	4,301	60	14	16	14	16
100 MITCHELSTOWN, do.	38,551	5,501	107	27	34	17	29
101 NEWCASTLE,	143,862	23,891	409	102	104	84	119
102 RATHKEALE,	101,887	14,991	264	80	68	56	60
103 TIPPERARY, part of	35,659	6,756	118	30	36	32	20
Tipperary Co., North Riding.							
104 BIRR, part of,	27,428	2,051	31	12	3	9	7
105 BORRISOKANE,	81,850	8,532	150	42	43	35	30
106 NENAGH,	183,088	24,932	393	136	108	64	85
107 ROSCREA, part of,	57,540	8,017	119	43	30	25	21
108 THURLES,	142,543	24,283	361	100	91	76	94
Tipperary Co., South Riding.							
109 CALLAN, part of	41,863	5,642	92	29	22	12	29
110 CARRICK-ON-SUIR do.	26,059	8,084	200	62	57	34	47
111 CASHEL,	156,137	20,182	376	124	106	68	78
112 CLOGHEEN,	117,422	15,521	236	77	65	33	61
113 CLONMEL, part of	47,235	15,046	329	97	75	70	87
114 TIPPERARY, do.	144,328	25,176	485	144	116	108	117
115 URLINGFORD, do.	24,644	2,766	42	8	12	11	11
Waterford Co. and Co. Borough							
116 CARRICK-ON-SUIR, part of,	54,453	5,213	60	26	12	10	12
117 CLONMEL, do.,	40,473	3,680	46	13	15	7	11
118 DUNGARVAN,	94,044	14,966	270	101	66	45	58
119 KILMACTHOMAS,	64,478	7,109	120	46	26	23	25
120 LISMORE,	97,048	13,273	224	66	66	36	56
121 WATERFORD, part of,	68,431	38,228	759	216	208	163	172
122 YOUGHAL, do.,	33,985	4,718	68	20	19	12	17

March 31st, June 30th, September 30th, and December 31st, 1904—*continued.*

MUNSTER.—*continued.*

MALES.					FEMALES.					SUPERINTENDENT REGISTRARS' DISTRICTS.
Registered in the Quarter ending the last day of				TOTAL.	TOTAL.	Registered in the Quarter ending the last day of				
March.	June.	Sept.	Dec.			March.	June.	Sept.	Dec.	
										Cork Co.—*continued.*
54	60	44	48	206	181	65	49	19	48	MIDDLETON.
17	18	18	20	73	71	20	23	11	17	MILLSTREET.
26	21	13	19	79	72	24	24	10	14	MITCHELSTOWN, part of.
62	56	36	40	194	172	63	52	24	33	SKIBBEREEN.
24	19	11	19	73	70	26	19	12	13	SKULL.
25	26	21	27	99	119	23	35	27	34	YOUGHAL, part of.
										Kerry Co.
45	37	21	26	129	126	38	43	26	19	CAHERSIVEEN.
33	54	40	36	163	161	38	52	35	36	DINGLE.
20	18	24	7	69	74	27	15	11	21	KENMARE.
87	84	61	69	301	273	73	71	61	68	KILLARNEY.
64	60	56	44	224	240	61	72	44	63	LISTOWEL, part of,
74	87	46	48	255	258	81	61	59	57	TRALEE.
										Limerick Co. and Co. Borough.
30	25	18	14	87	101	33	21	20	27	CROOM.
50	44	38	42	174	188	63	50	38	37	KILMALLOCK, part of.
179	144	113	142	578	631	207	156	123	145	LIMERICK, do.
7	6	2	11	26	34	7	10	12	5	LISTOWEL, do.
16	18	10	15	59	48	11	16	7	14	MITCHELSTOWN, do.
54	52	52	62	220	189	48	52	32	57	NEWCASTLE.
32	33	31	29	125	139	48	35	25	31	RATHKEALE.
14	13	17	11	55	63	16	23	15	9	TIPPERARY, part of.
										Tipperary Co. North Riding.
9	1	5	2	17	14	3	2	4	5	BIRR, part of.
18	24	18	13	73	77	24	19	17	17	BORRISOKANE.
68	57	33	48	206	187	68	51	31	37	NENAGH.
28	17	8	11	64	55	15	13	17	10	ROSCREA, part of.
48	46	39	48	181	180	52	45	37	46	THURLES.
										Tipperary Co. South Riding.
15	11	2	17	45	47	14	11	10	12	CALLAN, part of.
34	24	14	25	97	103	28	33	20	22	CARRICK-ON-SUIR, do.
59	61	30	38	188	188	65	45	38	40	CASHEL.
41	32	19	36	128	108	36	33	14	25	CLOGHEEN.
36	40	31	49	156	173	61	35	39	38	CLONMEL, part of
71	62	65	56	254	231	73	54	43	61	TIPPERARY, part of.
6	3	7	8	24	18	2	9	4	3	URLINGFORD, do.
										Waterford Co. and Co. Borough.
15	9	5	6	35	25	11	3	5	6	CARRICK-ON-SUIR, part of.
8	6	4	6	24	22	5	9	3	5	CLONMEL, do.
51	34	23	32	140	130	50	32	22	26	DUNGARVAN.
18	6	10	9	43	77	28	20	13	16	KILMACTHOMAS.
36	33	18	20	107	117	30	33	18	36	LISMORE.
113	105	78	103	399	360	103	103	85	69	WATERFORD, part of.
8	12	3	11	34	34	12	7	9	6	YOUGHAL, do.

DEATHS registered in Ireland in the Four Quarters ending

III.—PROVINCE OF

No.	SUPERINTENDENT REGISTRARS' DISTRICTS.	Area in Statute Acres.	Population in 1901.	MALES AND FEMALES. Total.	Registered in the Quarter ending the last day of March.	June.	Sept.	Dec.
	Antrim Co.							
123	Antrim,	117,127	29,472	542	188	142	104	108
124	Ballycastle,	102,197	12,686	185	57	38	44	46
125	Ballymena,	161,162	53,082	854	287	203	179	185
126	Ballymoney,	121,132	28,276	463	137	117	102	107
127	Belfast, part of,	22,087	11,041	161	41	40	35	45
128	Larne,	117,801	33,029	524	160	146	110	108
129	Lisburn, part of,	47,706	25,260	572	179	160	115	118
130	Lurgan, do.	12,317	3,244	58	19	12	13	14
	Armagh Co.							
131	Armagh,	146,578	46,856	973	310	227	212	224
132	Banbridge, part of,	18,012	6,248	101	33	19	23	26
133	Castleblayney, do.	35,765	10,297	182	57	48	36	41
134	Lurgan, do.	40,333	39,452	740	231	198	138	173
135	Newry, do.	71,971	22,539	511	169	133	104	105
	Belfast Co. Borough.							
136	Belfast, part of	14,716	349,180	7,609	2,302	1,898	1,597	1,812
	Cavan Co.							
137	Bailieborough,	71,952	15,510	255	88	62	49	56
138	Bawnboy, part of,	61,908	9,573	139	36	49	23	31
139	Cavan,	161,074	36,993	587	175	159	99	154
140	Cootehill, part of,	69,382	15,434	233	75	56	49	53
141	Enniskillen, do.	40,507	5,524	56	15	18	7	16
142	Granard, do.	20,281	4,899	66	18	27	11	10
143	Oldcastle, do.	41,921	9,608	137	39	43	33	22
	Donegal Co.							
144	Ballyshannon, part of,	41,507	9,185	192	54	66	32	40
145	Donegal,	160,411	20,480	351	112	98	57	84
146	Dunfanaghy,	125,678	15,781	217	89	60	41	27
147	Glenties,	257,474	33,191	427	117	96	108	106
148	Inishowen,	159,418	28,943	423	129	110	78	106
149	Letterkenny,	101,245	13,080	239	79	59	53	48
150	Londonderry, part of,	58,948	8,633	115	40	28	20	27
151	Millford,	111,334	20,259	292	95	67	46	84
152	Strabane, part of,	53,103	10,463	155	55	43	30	27
153	Stranorlar,	121,151	13,707	220	62	58	43	57
	Down Co.							
154	Banbridge, part of,	107,138	36,206	669	217	165	155	132
155	Belfast, do.	12,603	8,045	120	30	39	23	28
156	Downpatrick,	147,446	38,869	785	237	198	164	186
157	Kilkeel,	81,834	19,131	321	99	95	73	54
158	Lisburn, part of,	71,335	21,203	361	96	111	77	77
159	Lurgan, do.	27,293	11,022	164	57	48	37	22
160	Newry, do.	66,000	29,493	511	160	129	101	121
161	Newtownards,	93,885	41,920	797	236	196	166	199
	Fermanagh Co.							
162	Ballyshannon part of	58,396	6,187	72	16	20	16	20
163	Clones, do.	45,704	7,820	111	36	24	21	30
164	Enniskillen, do.	157,108	25,616	406	120	91	93	102
165	Irvinestown, do.	57,749	9,760	176	50	48	39	39
166.	Lisnaskea	98,708	16,047	256	82	63	70	41

March 31st, June 30th, September 30th, and December 31st, 1904—*continued.*

ULSTER.

MALES.					FEMALES.					
Registered in the Quarter ending the last day of				TOTAL.	TOTAL.	Registered in the Quarter ending the last day of				SUPERINTENDENT REGISTRARS' DISTRICTS.
March.	June.	Sept.	Dec.			March.	June.	Sept.	Dec.	
										Antrim Co.
87	72	49	45	253	289	101	70	55	63	ANTRIM.
33	19	25	25	102	83	24	19	19	21	BALLYCASTLE.
135	99	83	86	403	451	152	104	96	99	BALLYMENA.
67	54	41	55	217	246	70	63	61	52	BALLYMONEY.
23	22	17	17	79	82	18	18	18	28	BELFAST, part of.
87	71	51	45	254	270	73	75	59	63	LARNE.
82	68	52	71	273	299	97	92	63	47	LISBURN, part of.
16	5	8	7	36	22	3	7	5	7	LURGAN, do.
										Armagh Co.
134	105	115	99	453	520	176	122	97	125	ARMAGH.
8	10	16	9	43	58	25	9	7	17	BANBRIDGE, part of.
26	21	15	17	79	103	31	27	21	24	CASTLEBLAYNEY, do.
111	90	75	86	362	378	120	108	63	87	LURGAN, do.
106	68	54	48	276	235	63	65	50	57	NEWRY, do.
										Belfast Co. Borough
1,089	895	790	842	3,616	3,993	1,213	1,003	807	970	BELFAST, part of.
										Cavan Co.
47	28	25	29	129	126	41	34	24	27	BAILIEBOROUGH.
19	31	17	21	88	51	17	18	6	10	BAWNBOY, part of.
87	78	61	86	312	275	88	81	38	68	CAVAN.
36	26	22	28	112	121	39	30	27	25	COOTEHILL, part of
8	9	5	11	33	23	7	9	2	5	ENNISKILLEN, do.
11	13	5	4	33	33	7	14	6	6	GRANARD, do.
25	22	18	9	74	63	14	21	15	13	OLDCASTLE, do.
										Donegal Co.
26	33	17	21	97	95	28	33	15	19	BALLYSHANNON, part of.
54	43	32	47	176	175	58	55	25	37	DONEGAL.
49	30	14	12	105	112	40	30	27	15	DUNFANAGHY.
68	41	49	46	204	223	49	55	59	60	GLENTIES.
66	58	53	54	231	192	63	52	25	52	INISHOWEN.
41	27	26	31	125	114	38	32	27	17	LETTERKENNY.
21	13	11	14	59	56	19	15	9	13	LONDONDERRY, part of.
45	32	27	40	144	148	50	35	19	44	MILLFORD.
23	25	18	6	72	83	32	18	12	21	STRABANE, part of.
27	21	18	28	94	126	35	37	25	29	STRANORLAR.
										Down Co.
86	89	57	66	298	371	131	76	98	66	BANBRIDGE, part of.
15	15	6	16	52	68	15	24	17	12	BELFAST, do.
112	93	62	80	347	438	125	105	102	106	DOWNPATRICK.
49	49	42	35	175	146	50	46	31	19	KILKEEL.
41	49	38	38	166	195	55	62	39	39	LISBURN, part of.
27	30	15	7	79	85	30	18	22	15	LURGAN, do.
65	65	60	43	233	278	95	64	41	78	NEWRY. do.
114	96	83	83	376	421	122	100	83	116	NEWTOWNARDS.
										Fermanagh Co.
9	10	9	13	41	31	7	10	7	7	BALLYSHANNON, part of
16	12	10	17	55	56	20	12	11	13	CLONES, do.
57	49	48	46	200	206	63	42	45	56	ENNISKILLEN, do.
29	26	19	12	86	90	21	22	20	27	IRVINESTOWN, do.
42	34	33	20	129	127	40	29	37	21	LISNASKEA.

DEATHS registered in Ireland in the Four Quarters ending

III.—PROVINCE OF

No.	SUPERINTENDENT REGISTRARS' DISTRICTS.	Area in Statute Acres.	Population in 1901.	MALES AND FEMALES. Total.	Registered in the Quarter ending the last day of March.	June	Sept.	Dec.
	Londonderry Co. and Co. Borough.							
167	COLERAINE,	118,786	29,917	527	182	139	90	116
168	LIMAVADY,	152,711	20,623	348	107	95	84	62
169	LONDONDERRY, part of,	85,172	54,872	952	270	239	214	229
170	MAGHERAFELT,	156,719	38,992	759	276	206	131	146
	Monaghan Co.							
171	CARRICKMACROSS,	65,651	15,544	226	79	51	50	46
172	CASTLEBLAYNEY, part of,	63,761	16,318	312	103	97	58	54
173	CLONES, do.	27,800	8,028	133	29	30	34	40
174	COOTEHILL, do.	36,462	6,420	104	37	21	23	23
175	MONAGHAN,	125,132	28,301	621	181	145	125	170
	Tyrone Co							
176	CASTLEDERG,	91,786	11,789	183	45	61	46	31
177	CLOGHER,	89,284	14,316	232	77	56	58	41
178	COOKSTOWN,	96,720	23,615	409	129	101	84	95
179	DUNGANNON.	110,217	32,563	668	197	174	139	158
180	IRVINESTOWN, part of,	24,131	4,335	81	24	33	16	8
181	OMAGH,	229,813	38,553	701	218	180	151	152
182	STRABANE, part of,	136,992	25,396	452	145	125	79	103

IV.—PROVINCE OF

	Galway Co.							
183	BALLINASLOE, part of,	125,570	15,598	273	80	82	53	58
184	CLIFDEN,	193,782	18,768	246	59	68	67	52
185	GALWAY,	198,536	36,465	773	272	200	149	152
186	GLENNAMADDY,	100,271	16,577	275	96	71	39	69
187	GORT,	106,326	12,286	187	58	51	41	37
188	LOUGHREA,	198,927	20,126	273	70	70	57	76
189	MOUNTBELLEW,	102,404	15,019	244	71	73	57	43
190	OUGHTERARD,	173,506	17,732	249	83	79	59	28
191	PORTUMNA,	77,264	9,054	98	27	31	23	17
192	TUAM,	191,264	30,924	511	153	129	98	131
	Leitrim Co.							
193	BALLYSHANNON, part of,	32,425	5,229	84	20	25	20	19
194	BAWNBOY, do.	42,788	8,887	124	42	29	26	27
195	CARRICK-ON-SHANNON, do.	63,484	13,039	182	69	31	36	46
196	MANORHAMILTON	144,857	22,334	350	124	80	56	90
197	MOHILL,	92,956	19,854	255	84	72	43	56

March 31st, June 30th, September 30th, and December 31st, 1904—*continued.*

ULSTER.—*continued.*

MALES.					FEMALES.					SUPERINTENDENT REGISTRARS' DISTRICTS.
Registered in the Quarter ending the last day of				TOTAL.	TOTAL.	Registered in the Quarter ending the last day of				
March.	June.	Sept.	Dec.			March.	June.	Sept.	Dec.	
										Londonderry Co. and Co. Borough.
89	64	44	53	250	277	93	75	46	63	COLERAINE.
47	49	44	31	171	177	60	46	40	31	LIMAVADY.
123	119	111	96	449	503	147	120	103	133	LONDONDERRY, part of.
123	90	56	68	337	422	153	116	75	78	MAGHERAFELT.
										Monaghan Co.
37	27	28	28	120	106	42	24	22	18	CARRICKMACROSS.
51	45	34	29	159	153	52	52	24	25	CASTLEBLAYNEY, part of.
9	12	15	18	54	79	20	18	19	22	CLONES, do.
20	10	14	11	55	49	17	11	9	12	COOTEHILL, do.
87	67	55	89	298	323	94	78	70	81	MONAGHAN.
										Tyrone Co.
18	31	19	18	86	97	27	30	27	13	CASTLEDERG.
38	23	28	16	105	127	39	33	30	25	CLOGHER.
64	46	35	42	187	222	65	55	49	53	COOKSTOWN.
89	89	66	77	321	347	108	85	73	81	DUNGANNON.
13	13	6	5	37	44	11	20	10	3	IRVINESTOWN.
109	81	72	81	343	358	109	99	79	71	OMAGH.
67	59	32	46	204	248	78	66	47	57	STRABANE part of

CONNAUGHT.

										Galway Co.
46	45	29	29	149	124	34	37	24	29	BALLINASLOE, part of.
22	32	32	30	116	130	37	36	35	22	CLIFDEN.
120	109	80	75	384	389	152	91	69	77	GALWAY.
44	36	16	35	131	144	52	35	23	34	GLENNAMADDY.
27	28	21	17	93	94	31	23	20	20	GORT.
40	39	31	31	141	132	30	31	26	45	LOUGHREA.
33	37	34	13	117	127	38	36	23	30	MOUNTBELLEW.
51	35	32	14	132	117	32	44	27	14	OUGHTERARD.
10	15	9	5	39	59	17	16	14	12	PORTUMNA.
75	57	46	64	242	269	78	72	52	67	TUAM.
										Leitrim Co.
13	13	8	7	41	43	7	12	12	12	BALLYSHANNON, part of.
26	20	15	16	77	47	16	9	11	11	BAWNBOY, do.
33	16	21	27	97	85	36	15	15	19	CARRICK-ON-SHANNON, do.
56	40	26	36	158	192	68	40	30	54	MANORHAMILTON.
42	35	29	36	142	113	42	37	14	20	MOHILL.

DEATHS registered in Ireland in the Four Quarters ending

IV.—PROVINCE OF

No.	Superintendent Registrars' Districts.	Area in Statute Acres.	Population in 1901.	Males and Females. Total.	Registered in the Quarter ending the last day of March.	June.	Sept.	Dec.
	Mayo Co.							
198	Ballina	150,428	24,653	233	57	56	57	63
199	Ballinrobe,	147,144	21,238	330	115	79	72	64
200	Belmullet,	179,246	13,845	155	52	33	37	33
201	Castlebar,	141,193	26,522	393	101	120	96	76
202	Claremorris,	110,790	25,820	445	148	115	89	93
203	Killala,	105,160	8,254	97	35	14	25	23
204	Swineford,	151,560	44,162	652	238	181	95	138
205	Westport,	347,819	34,672	473	154	130	79	110
	Roscommon Co.							
206	Athlone, part of,	82,711	10,701	112	38	25	29	26
207	Ballinasloe, do	35,059	3,681	40	10	7	13	10
208	Boyle, do.	84,655	16,868	281	79	84	69	49
209	Carrick-on-Shannon, do.	37,518	6,241	94	25	47	17	5
210	Castlereagh,	163,663	33,576	436	134	131	91	80
211	Roscommon,	114,345	15,164	234	70	69	55	40
212	Strokestown,	90,339	15,560	280	87	75	54	64
	Sligo Co.							
213	Boyle, part of,	75,525	13,757	190	56	57	35	42
214	Dromore West,	97,063	13,034	160	48	35	32	45
215	Sligo,	143,808	38,088	685	210	178	136	161
216	Tobercurry,	125,809	19,204	291	96	71	60	64

DEATHS registered in Ireland in the Four Quarters ending March 31st, June 30th, September 30th, and December 31st, 1904, in each Superintendent Registrar's District or Poor Law Union

Number or Numbers of Union in preceding Abstracts.	Superintendent Registrars' Districts or Poor Law Unions.	Area in Statute Acres.	Population in 1901.	Males and Females. Total.	Registered in the Quarter ending the last day of Mar.	June.	Sept.	Dec.	Males. Registered in the Quarter ending the last day of Mar.	June.	Sept.	Dec.	Total.	Females. Total.	Registered in the Quarter ending the last day of Mar.	June.	Sept.	Dec.
43	Abbeyleix,	127,042	17,050	309	81	99	60	69	40	59	23	37	159	150	41	40	37	32
123	Antrim,	117,127	29,472	542	188	142	104	108	87	72	49	45	253	289	101	70	55	63
32, 35	Ardee,	96,218	14,626	221	57	65	50	49	28	32	28	24	112	109	29	33	22	25
131	Armagh,	146,578	46,856	973	310	227	212	224	134	105	115	99	453	520	176	122	97	125
48, 206	Athlone,	151,025	27,264	389	122	97	90	80	71	49	49	39	208	181	51	48	41	41
11, 44	Athy,	161,131	22,155	413	90	132	89	102	38	80	52	52	222	191	52	52	37	50
137	Bailieborough,	71,952	15,510	255	88	62	49	56	47	28	25	29	129	126	41	34	24	27
198	Ballina,	150,428	24,653	233	57	56	57	63	29	31	34	23	117	116	28	25	23	40
183, 207	Ballinasloe,	160,629	19,279	313	90	89	66	68	51	51	38	33	173	140	39	38	28	35
199	Ballinrobe,	147,144	21,238	330	115	79	72	64	51	43	41	29	164	166	64	36	31	35
124	Ballycastle,	102,197	12,686	185	57	38	44	46	33	19	25	25	102	83	24	19	19	21
29, 49	Ballymahon,	100,142	12,907	225	56	64	58	47	31	32	27	23	113	112	25	32	31	24
125	Ballymena,	161,162	53,082	854	287	203	179	185	135	99	83	86	403	451	152	104	96	99
126	Ballymoney	121,132	28,276	463	137	117	102	107	67	54	41	55	217	246	70	63	61	52
144, 162, 193	Ballyshannon,	132,328	20,601	348	90	111	68	79	48	56	34	41	179	169	42	55	34	38
63	Ballyvaghan,	71,658	3,920	58	17	20	11	10	10	11	6	6	33	25	7	9	5	4
4	Balrothery,	84,072	18,146	378	114	103	78	83	60	56	38	40	194	184	54	47	40	43
1, 12, 58	Baltinglass,	154,352	16,191	247	74	61	50	62	28	29	20	33	110	137	46	32	30	29
132, 154	Banbridge,	125,150	42,454	770	250	184	178	158	94	99	73	75	341	429	156	85	105	83
72	Bandon,	101,345	17,878	287	89	86	46	66	44	48	22	37	151	136	45	38	24	29

March 31st, June 30th, September 30th, and December 31st, 1904—*continued.*

CONNAUGHT.—*continued.*

MALES.					FEMALES.					SUPERINTENDENT REGISTRARS' DISTRICTS.
Registered in the Quarter ending the last day of				TOTAL.	TOTAL.	Registered in the Quarter ending the last day of				
March.	June.	Sept.	Dec.			March.	June.	Sept.	Dec.	
										Mayo Co.
29	31	34	23	117	116	28	25	23	40	BALLINA.
51	43	41	29	164	166	64	36	31	35	BALLINROBE
23	18	20	17	78	77	29	15	17	16	BELMULLET.
46	56	53	31	186	207	55	64	43	45	CASTLEBAR.
90	59	46	44	239	206	58	56	43	49	CLAREMORRIS.
14	7	10	14	45	52	21	7	15	9	KILLALA.
120	84	48	67	319	333	118	97	47	71	SWINEFORD
80	59	37	54	230	243	74	71	42	56	WESTPORT.
										Roscommon Co.
24	13	11	10	58	54	14	12	12	16	ATHLONE, part of.
5	6	9	4	24	16	5	1	4	6	BALLINASLOE, do.
43	45	35	22	145	136	36	39	34	27	BOYLE, do.
13	32	7	2	54	40	12	15	10	3	CARRICK-ON-SHANNON, do.
73	71	45	40	229	207	61	60	46	40	CASTLEREAGH.
30	39	29	18	116	118	40	30	26	22	ROSCOMMON.
41	41	25	36	143	137	46	34	29	28	STROKESTOWN.
										Sligo Co.
28	30	19	19	96	94	28	27	16	23	BOYLE, part of.
24	18	18	24	84	76	24	17	14	21	DROMORE WEST.
89	88	74	73	324	361	121	90	62	88	SLIGO.
48	36	39	34	157	134	48	35	21	30	TOBERCURRY.

DEATHS registered in Ireland in the Four Quarters ending March 31st, June 30th, September 30th, and December 31st, 1904, in each SUPERINTENDENT REGISTRAR'S DISTRICT or POOR LAW UNION—*continued.*

Number or Numbers of Union in preceding Abstracts.	SUPERINTENDENT REGISTRARS' DISTRICTS OR POOR LAW UNIONS.	AREA in Statute Acres.	Population in 1901.	MALES AND FEMALES.					MALES.					FEMALES.				
				Total.	Registered in the Quarter ending the last day of				Registered in the Quarter ending the last day of				Total.	Total.	Registered in the Quarter ending the last day of			
					Mar.	June.	Sept.	Dec.	Mar.	June.	Sept.	Dec.			Mar.	June.	Sept.	Dec.
73	Bantry.	106,854	13,457	212	69	76	39	28	38	38	22	20	118	94	31	38	17	8
138, 194	Bawnboy,	104,696	18,460	263	78	78	49	58	45	51	32	37	165	98	33	27	17	21
127, 136, 155	Belfast,	49,406	368,266	7,890	2,373	1,977	1,655	1,885	1,127	932	813	875	3,747	4,143	1,246	1,045	842	1,010
200	Belmullet,	179,246	13,845	155	52	33	37	33	23	18	20	17	78	77	29	15	17	16
24, 104	Birr,	220,672	25,332	410	128	104	89	89	73	50	39	45	207	203	55	54	50	44
105	Borrisokane,	81,850	8,532	150	42	43	35	30	18	24	18	13	73	77	24	19	17	17
208, 213	Boyle,	160,180	30,625	471	135	141	104	91	71	75	54	41	241	230	64	66	50	50
90	Cahersiveen,	198,130	22,435	255	83	80	47	45	45	37	21	26	129	126	38	43	26	19
16, 109	Callan,	104,011	13,805	223	69	60	28	66	34	28	8	35	105	118	35	32	20	31
2, 45	Carlow,	199,942	34,438	616	166	183	132	135	90	103	59	53	305	311	76	80	73	82
171	Carrickmacross,	65,651	15,544	226	79	51	50	46	37	27	28	28	120	106	42	24	22	18
195, 209	C'k-on-Shannon,	101,002	19,280	276	94	78	53	51	46	48	28	29	151	125	48	30	25	22
17, 110, 116	Carrick-on-Suir,	112,632	17,763	319	103	88	57	71	58	38	28	37	161	158	45	50	29	34
111	Cashel,	156,137	20,182	376	124	106	68	78	59	61	30	38	188	188	65	45	38	40
201	Castlebar,	141,193	26,522	393	101	120	96	76	46	56	53	31	186	207	55	64	43	45
133, 172	Castleblayney,	99,526	26,615	494	160	145	94	95	77	66	49	46	238	256	83	79	45	49
18	Castlecomer,	57,820	10,114	164	46	28	30	60	24	17	22	34	97	67	22	11	8	26
176	Castlederg,	91,786	11,789	183	45	61	46	31	18	31	19	18	86	97	27	30	27	13
210	Castlereagh,	163,663	33,576	436	134	131	91	80	73	71	45	40	229	207	61	60	46	40
74	Castletown,	73,445	11,178	145	39	48	36	22	21	23	17	8	69	76	18	25	19	14
139	Cavan	161,074	36,993	587	175	159	99	154	87	78	61	86	312	275	88	81	38	68

DEATHS registered in Ireland in the Four Quarters ending March 31st, June 30th, September 30th, and December 31st, 1904, in each SUPERINTENDENT REGISTRAR'S DISTRICT or POOR LAW UNION—*continued.*

Number or Numbers of Union in preceding Abstracts.	Superintendent Registrars' Districts or Poor Law Unions.	Area in Statute Acres.	Population in 1901.	Males and Females.					Males.					Females.				
				Total.	Registered in the Quarter ending the last day of				Registered in the Quarter ending the last day of				Total.	Total.	Registered in the Quarter ending the last day of			
					Mar.	June.	Sept.	Dec.	Mar.	June.	Sept.	Dec.			Mar.	June.	Sept.	Dec.
5, 13	Celbridge,	79,934	14,225	232	77	63	47	45	37	26	25	23	111	121	40	37	22	22
202	Claremorris,	110,790	25,820	445	148	115	89	93	90	59	46	44	239	206	58	56	43	49
184	Clifden,	193,782	18,768	246	59	68	67	52	22	32	32	30	116	130	37	36	35	22
112	Clogheen,	117,422	15,521	236	77	65	33	61	41	32	19	36	128	108	36	33	14	25
177	Clogher,	89,284	14,316	232	77	56	58	41	38	23	28	16	105	127	39	33	30	25
75	Clonakilty,	80,465	19,158	272	76	86	49	61	37	53	23	25	138	134	39	33	26	36
163, 173	Clones,	73,504	15,848	244	65	54	55	70	25	24	25	35	109	135	40	30	30	35
113, 117	Clonmel,	87,708	18,726	375	110	90	77	98	44	46	35	55	180	195	66	44	42	43
167	Coleraine,	118,786	29,917	527	182	139	90	116	89	64	44	53	250	277	93	75	46	63
178	Cookstown,	96,720	23,615	409	129	101	84	95	64	46	35	42	187	222	65	55	49	53
140, 174	Cootehill,	105,844	21,854	337	112	77	72	76	56	36	36	39	167	170	56	41	36	37
76	Cork,	169,732	133,173	2,736	855	728	522	631	398	360	252	302	1,312	1,424	457	368	270	329
64	Corrofin,	61,382	4,803	48	17	9	8	14	8	3	5	6	22	26	9	6	3	8
96	Croom,	83,324	10,806	188	63	46	38	41	30	25	18	14	87	101	33	21	20	27
50	Delvin,	74,328	8,477	127	58	28	23	18	31	17	11	9	68	59	27	11	12	9
91	Dingle,	126,459	18,274	324	71	100	75	72	33	54	40	36	163	161	38	52	35	36
145	Donegal,	160,411	20,480	351	112	98	57	84	54	43	32	47	176	175	58	55	25	37
156	Downpatrick,	147,446	38,869	785	237	198	164	186	112	93	62	80	347	438	125	105	102	106
33, 36	Drogheda,	99,006	26,196	412	129	112	86	85	68	57	43	49	217	195	61	55	43	36
214	Dromore West,	97,063	13,034	160	48	35	32	45	24	18	18	24	84	76	24	17	14	21
6, 9	Dublin, North,	41,090	165,592	3,920	1,170	938	897	915	579	479	454	469	1,981	1,939	591	459	443	446
7, 10	Dublin, South,	48,390	214,074	5,338	1,594	1,221	1,166	1,357	817	623	581	664	2,685	2,653	777	598	585	693
34	Dundalk,	94,414	34,729	575	199	138	92	146	102	61	52	80	295	280	97	77	40	66
146	Dunfanaghy,	125,678	15,781	217	89	60	41	27	49	30	14	12	105	112	40	30	27	15
179	Dungannon,	110,217	32,563	668	197	174	139	158	89	89	66	77	321	347	108	85	73	81
118	Dungarvan,	94,044	14,966	270	101	66	45	58	51	34	23	32	140	130	50	32	22	26
77	Dunmanway,	103,917	13,321	190	52	62	36	40	31	30	17	15	93	97	21	32	19	25
37	Dunshaughlin,	106,822	7,979	123	26	35	32	30	19	19	18	12	68	55	7	16	14	18
14, 25, 38	Edenderry,	172,410	14,653	240	81	62	49	48	48	35	23	21	127	113	33	27	26	27
65	Ennis,	112,752	19,772	354	97	112	61	84	46	59	29	44	178	176	51	53	32	40
54	Enniscorthy,	193,251	31,259	634	179	156	143	156	79	60	65	75	279	355	100	96	78	81
141, 164	Enniskillen,	197,615	31,140	463	135	109	100	118	65	58	53	57	233	229	70	51	47	61
66	Ennistimon,	99,619	18,069	220	61	54	45	60	27	24	20	28	99	121	34	30	25	32
78	Fermoy,	148,360	22,732	420	143	104	90	83	62	53	46	43	204	216	81	51	44	40
185	Galway,	198,536	36,465	773	272	200	149	152	120	109	80	75	384	389	152	91	69	77
186	Glennamaddy,	100,271	16,577	275	96	71	39	69	44	36	16	35	131	144	52	35	23	34
147	Glenties,	257,474	33,191	427	117	96	108	106	68	41	49	46	204	223	49	55	59	60
55	Gorey,	130,031	16,463	293	95	70	70	58	50	33	34	40	157	136	45	37	36	18
187	Gort,	106,326	12,286	187	58	51	41	37	27	28	21	17	93	94	31	23	20	20
30, 51, 142	Granard,	134,708	23,483	406	119	118	87	82	65	62	54	39	220	186	54	56	33	43
148	Inishowen,	159,418	28,943	423	129	110	78	106	66	58	53	54	231	192	63	52	25	52
165, 180	Irvinestown,	81,880	14,095	257	74	81	55	47	42	39	25	17	123	134	32	42	30	30
79	Kanturk,	185,685	23,181	382	119	93	78	92	65	48	36	51	200	182	54	45	42	41
39	Kells,	103,426	13,769	224	51	77	48	48	30	40	27	29	126	98	21	37	21	19
92	Kenmare,	198,416	14,642	143	47	33	35	28	20	18	24	7	69	74	27	15	11	21
157	Kilkeel,	81,834	19,131	321	99	95	73	54	49	49	42	35	175	146	50	46	31	19
19	Kilkenny,	110,944	23,708	437	127	128	74	108	57	62	34	48	201	236	70	66	40	60
67	Killadysert,	63,704	9,165	124	33	36	20	35	22	12	11	13	58	66	11	24	9	22
203	Killala,	105,160	8,254	97	35	14	25	23	14	7	10	14	45	52	21	7	15	9
93	Killarney,	251,430	37,096	574	160	155	122	137	87	84	61	69	301	273	73	71	61	68
119	Kilmacthomas,	64,478	7,109	120	46	26	23	25	18	6	10	9	43	77	28	20	13	16
80, 97	Kilmallock,	145,150	25,551	429	137	106	90	96	59	51	47	51	208	221	78	55	43	45
68	Kilrush,	137,497	28,734	427	147	107	83	90	75	58	50	46	229	198	72	49	33	44
81	Kinsale,	79,651	16,673	252	81	57	48	66	44	30	28	33	135	117	37	27	20	33
128	Lame	117,801	33,029	524	160	146	110	108	87	71	51	45	254	270	73	75	59	63
149	Letterkenny	101,245	13,080	239	79	59	53	48	41	27	26	31	125	114	38	32	27	17
168	Limavady,	152,711	20,623	348	107	95	84	62	47	49	44	31	171	177	60	46	40	31

DEATHS registered in Ireland in the Four Quarters ending March 31st, June 30th, September 30th, and December 31st, 1904, in each SUPERINTENDENT REGISTRAR'S DISTRICT or POOR LAW UNION—*continued*

Number or Numbers of Union in preceding Abstracts.	Superintendent Registrars' Districts or Poor Law Unions.	Area in Statute Acres.	Population in 1901.	Males and Females.					Males.					Females.				
				Total.	Registered in the Quarter ending the last day of				Registered in the Quarter ending the last day of				Total.	Total.	Registered in the Quarter ending the last day of			
					Mar.	June.	Sept.	Dec.	Mar.	June.	Sept.	Dec.			Mar.	June.	Sept.	Dec.
69, 98	Limerick,	177,911	66,014	1,321	415	343	256	307	192	166	121	156	635	686	223	177	135	151
129, 158	Lisburn,	119,041	46,463	933	275	271	192	195	123	117	90	109	439	494	152	154	102	86
120	Lismore,	97,048	13,273	224	66	66	36	56	36	33	18	20	107	117	30	33	18	36
166	Lisnaskea,	98,708	16,047	256	82	63	70	41	42	34	33	20	129	127	40	29	37	21
94, 99	Listowel,	190,176	35,695	524	139	148	114	123	71	66	58	55	250	274	68	82	56	68
150, 169	Londonderry,	144,120	63,505	1,067	310	267	234	256	144	132	122	110	508	559	166	135	112	146
31	Longford,	110,073	22,312	334	129	79	51	75	73	38	30	35	176	158	56	41	21	40
188	Loughrea,	198,927	20,126	273	70	70	57	76	40	39	31	31	141	132	30	31	26	45
130, 134, 159	Lurgan,	79,943	53,718	962	307	258	188	209	154	125	98	100	477	485	153	133	90	109
82	Macroom,	179,108	22,998	291	98	82	50	61	45	45	21	31	142	149	53	37	29	30
170	Magherafelt,	156,719	38,992	759	276	206	131	146	123	90	56	68	337	422	153	116	75	78
83	Mallow,	149,565	20,726	352	114	92	63	83	53	47	36	44	180	172	61	45	27	39
196	Manorhamilton,	144,857	22,334	350	124	80	56	90	56	40	26	36	158	192	68	40	30	54
84	Middleton	109,266	21,243	387	119	109	63	96	54	60	44	48	206	181	65	49	19	48
151	Millford,	111,334	20,259	292	95	67	46	84	45	32	27	40	144	148	50	35	19	44
85	Millstreet,	74,905	10,515	144	37	41	29	37	17	18	18	20	73	71	20	23	11	17
86, 100	Mitchelstown,	86,957	14,157	258	77	79	40	62	42	39	23	34	138	120	35	40	17	28
197	Mohill,	92,956	19,854	255	84	72	43	56	42	55	29	36	142	113	42	37	14	20
175	Monaghan,	125,132	28,301	621	181	145	125	170	87	67	55	89	298	323	94	78	70	81
189	Mount Bellew,	102,404	15,019	244	71	73	57	43	33	37	34	13	117	127	38	36	23	30
26, 46	Mountmellick,	200,629	28,577	537	173	149	118	97	94	77	62	51	284	253	79	72	56	46
52	Mullingar,	208,601	27,047	502	170	134	88	110	86	80	35	68	269	233	84	54	53	42
15, 59	Naas,	216,188	34,042	571	159	154	131	127	81	78	71	61	291	280	78	76	60	66
40	Navan,	94,474	14,550	279	83	57	61	78	51	28	19	39	137	142	32	29	42	39
106	Nenagh,	183,088	24,932	393	136	108	64	85	68	57	33	48	206	187	68	51	31	37
101	Newcastle,	143,862	23,891	409	102	104	84	119	54	52	52	62	220	189	48	52	32	57
3, 20, 56	New Ross,	177,189	30,795	631	202	177	119	133	91	102	62	68	323	308	111	75	57	65
135, 160	Newry,	137,971	52,032	1,022	329	262	205	226	171	133	114	91	509	513	158	129	91	135
161	Newtownards,	93,885	41,920	797	236	196	166	199	114	96	83	83	376	421	122	100	83	116
41, 143	Oldcastle,	86,043	15,015	250	76	67	62	45	39	39	31	21	130	120	37	28	31	24
181	Omagh,	229,813	38,553	701	218	180	151	152	109	81	72	81	343	358	109	99	79	71
190	Oughterard,	173,506	17,732	249	83	79	59	28	51	35	32	14	132	117	32	44	27	14
191	Portumna,	77,264	9,054	98	27	31	23	17	10	15	9	5	39	59	17	16	14	12
8, 60	Rathdown,	61,498	57,742	952	276	239	208	229	117	110	110	98	435	517	159	129	98	131
61	Rathdrum,	227,488	26,689	504	133	148	92	131	61	83	48	68	260	244	72	65	44	63
102	Rathkeale,	101,887	14,991	264	80	68	56	60	32	33	31	29	125	139	48	35	25	31
211	Roscommon,	114,345	15,164	234	70	69	55	40	30	39	29	18	116	118	40	30	26	22
27, 47, 107	Roscrea,	149,680	17,739	258	81	75	53	49	50	39	20	28	137	121	31	36	33	21
70	Scarriff,	86,633	10,445	147	44	49	27	27	22	25	13	14	74	73	22	24	14	13
62	Shillelagh,	83,074	8,946	146	45	32	35	34	24	14	18	22	78	68	21	18	17	12
87	Skibbereen,	115,025	25,195	366	125	108	60	73	62	56	36	40	194	172	63	52	24	33
88	Skull,	57,169	10,243	143	50	38	23	32	24	19	11	19	73	70	26	19	12	13
215	Sligo,	143,808	38,088	685	210	178	136	161	89	88	74	73	324	361	121	90	62	88
152, 182	Strabane,	190,095	35,859	607	200	168	109	130	90	84	50	52	276	331	110	84	59	78
153	Stranorlar,	121,151	13,707	220	62	58	43	57	27	21	18	28	94	126	35	37	25	29
212	Strokestown,	90,339	15,560	280	87	75	54	64	41	41	25	36	143	137	46	34	29	28
204	Swineford,	151,560	44,162	652	238	181	95	138	120	84	48	67	319	333	118	97	47	71
21	Thomastown,	107,577	13,228	196	53	53	35	55	27	28	13	21	89	107	26	25	22	34
108	Thurles,	142,543	24,283	361	100	91	76	94	48	46	39	48	181	180	52	45	37	46
103, 114	Tipperary,	179,987	31,932	603	174	152	140	137	85	75	82	67	309	294	89	77	58	70
216	Tobercurry,	125,809	19,204	291	96	71	60	64	48	36	39	34	157	134	48	35	21	30
95	Tralee,	221,813	41,885	513	155	148	105	105	74	87	46	48	255	258	81	61	59	57
42	Trim,	119,520	13,973	192	68	48	33	43	28	26	13	24	91	101	40	22	20	19
192	Tuam,	191,264	30,924	511	153	129	98	131	75	57	46	64	242	269	78	72	52	67
71	Tulla,	86,428	9,834	122	41	29	28	24	23	15	17	14	69	53	18	14	11	10
28, 53	Tullamore,	155,395	23,388	430	132	125	83	90	69	71	40	40	220	210	63	54	43	50
22, 115	Urlingford,	77,643	8,657	183	43	56	31	53	25	29	23	33	110	73	18	27	8	20
23, 121	Waterford,	125,717	48,091	901	272	248	193	188	140	123	94	113	470	431	132	125	99	75
205	Westport,	347,819	34,672	473	154	130	79	110	80	59	37	54	230	243	74	71	42	56
57	Wexford,	126,301	32,830	671	193	171	144	163	95	91	72	77	335	336	98	80	72	86
89, 122	Youghal,	70,624	14,881	286	68	80	60	78	33	38	24	38	133	153	35	42	36	40

IRELAND.—DEATHS at different AGES in

	PROVINCES AND COUNTIES.		TOTAL BIRTHS.	TOTAL DEATHS.	AGES AT Under 1 year.	1	2	3	4	Under 5 years.	5–	10–
	IRELAND,	Persons,	103,811	79,513	10,381	2,949	1,394	841	630	16,195	1,805	1,509
		Males,	53,155	39,330	5,800	1,497	671	399	291	8,658	872	627
		Females,	50,656	40,183	4,581	1,452	723	442	339	7,537	933	882
No. I.	LEINSTER	Persons,	27,173	22,794	3,330	1,043	426	238	193	5,230	547	422
		Males,	13,799	11,517	1,852	523	197	112	105	2,789	276	187
		Females,	13,374	11,277	1,478	520	229	126	88	2,441	271	235
II.	MUNSTER,	Persons,	24,211	17,978	2,245	572	302	191	139	3,449	398	341
		Males,	12,492	8,999	1,276	298	145	87	65	1,871	198	128
		Females,	11,719	8,979	969	274	157	104	74	1,578	200	213
III.	ULSTER,	Persons,	38,562	29,036	3,936	1,110	507	320	231	6,104	642	581
		Males,	19,747	13,947	2,176	559	253	148	98	3,234	300	248
		Females,	18,815	15,089	1,760	551	254	172	133	2,870	342	333
IV.	CONNAUGHT,	Persons,	13,865	9,705	870	224	159	92	67	1,412	218	165
		Males,	7,117	4,867	496	117	76	52	23	764	98	64
		Females,	6,748	4,838	374	107	83	40	44	648	120	101
	I.—LEINSTER.											
1	CARLOW,	Persons,	792	692	75	11	9	7	2	104	9	13
		Males,	406	341	42	4	6	3	1	56	5	8
		Females,	386	351	33	7	3	4	1	48	4	5
2	DUBLIN,	Persons,	3,176	2,853	420	119	40	30	21	630	65	58
		Males,	1,619	1,359	238	58	19	13	12	340	31	20
		Females,	1,557	1,494	182	61	21	17	9	290	34	38
3	DUBLIN COUNTY BOROUGH,	Persons,	9,523	7,637	1,645	594	217	118	85	2,659	220	140
		Males,	4,779	3,887	893	310	103	61	47	1,414	112	69
		Females,	4,744	3,750	752	284	114	57	38	1,245	108	71
4	KILDARE,	Persons,	1,485	1,131	135	26	14	9	9	193	23	21
		Males,	769	567	76	12	3	6	4	101	12	11
		Females,	716	564	59	14	11	3	5	92	11	10
5	KILKENNY,	Persons,	1,691	1,329	169	30	16	10	7	232	21	31
		Males,	900	669	100	14	8	4	3	129	10	15
		Females,	791	660	69	16	8	6	4	103	11	16
6	KING'S,	Persons,	1,126	1,005	81	26	9	14	11	141	28	15
		Males,	599	520	53	7	5	7	6	78	16	5
		Females,	527	485	28	19	4	7	5	63	12	10
7	LONGFORD,	Persons,	912	793	83	17	19	3	4	126	17	9
		Males,	452	420	50	11	12	2	1	76	9	6
		Females,	460	373	33	6	7	1	3	50	8	3
8	LOUTH,	Persons,	1,338	1,058	117	23	13	6	8	167	23	18
		Males,	665	548	68	13	5	1	2	89	10	7
		Females,	673	510	49	10	8	5	6	78	13	11
9	MEATH,	Persons,	1,312	1,102	99	32	13	8	4	156	15	23
		Males,	669	566	56	13	8	4	3	84	7	8
		Females,	643	536	43	19	5	4	1	72	8	15
10	QUEEN'S,	Persons,	1,118	1,008	87	26	13	6	10	141	24	13
		Males,	572	529	42	10	5	2	4	63	11	7
		Females,	546	479	45	16	7	4	6	78	13	6
11	WESTMEATH,	Persons,	1,198	1,068	102	19	7	3	6	137	21	21
		Males,	580	569	57	9	3	.	4	73	13	7
		Females,	618	499	45	10	4	3	2	64	8	14

the Year 1904—in the PROVINCES and COUNTIES.

DEATH. 15–	20–	25–	35–	45–	55–	65–	75–	85–	95 and upwards.	PROVINCES AND COUNTIES.		No.
2,457	2,877	5,693	5,060	5,927	10,213	12,611	10,431	4,024	711	Persons,	IRELAND,	
1,054	1,431	2,866	2,468	2,864	4,876	6,143	5,120	2,019	332	Males,		
1,403	1,446	2,827	2,592	3,063	5,337	6,468	5,311	2,005	379	Females,		
613	774	1,641	1,589	1,914	2,996	3,414	2,600	912	142	Persons,	LEINSTER,	I.
277	388	867	873	954	1,453	1,667	1,287	442	57	Males,		
336	386	774	716	960	1,543	1,747	1,313	470	85	Females,		
582	680	1,331	1,129	1,202	2,181	2,885	2,519	1,074	207	Persons,	MUNSTER, .	II
241	354	742	563	586	1,040	1,408	1,231	530	107	Males,		
341	326	589	566	616	1,141	1,477	1,288	544	100	Females,		
948	1,072	2,065	1,846	2,240	3,850	4,572	3,525	1,369	222	Persons,	ULSTER, .	III
402	510	926	804	1,020	1,783	2,196	1,728	696	100	Males,		
546	562	1,139	1,042	1,220	2,067	2,376	1,797	673	122	Females,		
314	351	656	496	571	1,186	1,740	1,787	669	140	Persons,	CONNAUGHT,	IV.
134	179	331	228	304	600	872	874	351	68	Males,		
180	172	325	268	267	586	868	913	318	72	Females,		
										I.—LEINSTER,		
25	16	43	39	44	113	128	111	43	4	Persons,	CARLOW, .	1
9	8	18	19	22	53	69	56	16	2	Males,		
16	8	25	20	22	60	59	55	27	2	Females,		
81	130	251	226	269	341	385	301	103	13	Persons,	DUBLIN, .	2
33	60	133	140	116	161	163	117	41	4	Males,		
48	70	118	86	153	180	222	184	62	9	Females,		
174	220	581	666	780	925	758	412	89	13	Persons,	DUBLIN CO. BOROUGH	3
77	111	301	383	415	431	355	187	31	1	Males,		
97	109	280	283	365	494	403	225	58	12	Females,		
39	54	84	67	83	158	196	141	63	9	Persons,	KILDARE,	4
17	26	51	32	46	76	98	59	33	5	Males,		
22	28	33	35	37	82	98	82	30	4	Females,		
31	44	73	79	99	166	251	222	69	11	Persons,	KILKENNY, .	5
12	25	37	40	47	64	128	121	38	3	Males,		
19	19	36	39	52	102	123	101	31	8	Females,		
22	35	64	62	64	138	194	163	63	16	Persons,	KING'S, .	6
10	17	26	34	29	81	105	86	24	9	Males,		
12	18	38	28	35	57	89	77	39	7	Females,		
18	14	39	37	57	109	147	146	63	11	Persons,	LONGFORD,	7
8	9	25	15	25	59	68	80	36	4	Males,		
10	5	14	22	32	50	79	66	27	7	Females, .		
39	34	76	62	103	165	191	136	39	5	Persons,	LOUTH, . .	8
20	17	47	31	44	85	97	81	16	4	Males,		
19	17	29	31	59	80	94	55	23	1	Females,		
29	35	71	51	74	199	226	160	56	7	Persons,	MEATH, .	9
11	16	35	23	40	103	121	88	27	3	Males,		
18	19	36	28	34	96	105	72	29	4	Females,		
17	28	59	57	70	141	185	177	75	21	Persons,	QUEEN'S,	10
9	17	34	27	40	67	88	106	50	10	Males,		
8	11	25	30	30	74	97	71	25	11	Females,		
31	51	81	58	69	124	198	178	84	15	Persons,	WESTMEATH,	11
21	29	43	34	37	68	103	90	46	5	Males,		
10	22	38	24	32	56	95	88	38	10	Females,		

IRELAND.—DEATHS at different AGES registered in

No.	PROVINCES AND COUNTIES.		TOTAL BIRTHS.	TOTAL DEATHS.	AGES AT Under 1 year.	1	2	3	4	Under 5 years.	5–	10–
	LEINSTER—*continued.*											
12	WEXFORD,	Persons,	2,213	2,109	232	83	39	22	20	396	59	44
		Males,	1,101	1,031	129	39	11	9	14	202	30	17
		Females,	1,112	1,078	103	44	28	13	6	194	29	27
13	WICKLOW	Persons,	1,289	1,009	85	37	18	2	6	148	22	16
		Males,	688	511	48	23	9	.	4	84	10	7
		Females,	601	498	37	14	9	2	2	64	12	9
	II.—MUNSTER.											
14	CLARE,	Persons,	2,296	1,612	167	46	24	17	11	265	29	24
		Males,	1,176	819	96	25	11	7	5	144	10	11
		Females,	1,120	793	71	21	13	10	6	121	19	13
15	CORK Co. AND Co. BOROUGH	Persons,	9,080	7,015	845	250	109	79	67	1,350	170	157
		Males,	4,674	3,500	474	126	54	40	27	721	85	48
		Females,	4,406	3,515	371	124	55	39	40	629	85	109
16	KERRY	Persons,	4,039	2,273	298	67	45	22	14	446	41	40
		Males,	2,049	1,141	169	33	22	13	5	242	17	16
		Females,	1,990	1,132	129	34	23	9	9	204	24	24
17	LIMERICK Co AND Co. BOROUGH	Persons,	3,551	2,717	428	98	56	32	18	632	71	47
		Males,	1,893	1,324	251	53	24	8	12	348	31	21
		Females,	1,658	1,393	177	45	32	24	6	284	40	26
18	TIPPERARY, N.R	Persons,	1,300	1,054	114	24	18	9	9	174	16	15
		Males,	664	541	54	10	7	5	4	80	10	11
		Females,	636	513	60	14	11	4	5	94	6	4
19	TIPPERARY, S.R	Persons,	2,095	1,760	213	48	21	15	5	302	39	25
		Males,	1,107	892	117	28	10	5	4	164	25	11
		Females,	988	868	96	20	11	10	1	138	14	14
20	WATERFORD Co. AND Co. BOROUGH	Persons,	1,850	1,547	180	39	29	17	15	280	32	33
		Males,	929	782	115	23	17	9	8	172	20	10
		Females,	921	765	65	16	12	8	7	108	12	23
	III.—ULSTER.											
21	ANTRIM	Persons,	4,634	3,959	360	101	48	41	19	569	63	79
		Males,	2,360	1,617	195	46	28	20	9	298	34	36
		Females,	2,274	1,742	165	55	20	21	10	271	29	43
22	ARMAGH,	Persons,	2,825	2,507	275	81	32	16	18	422	55	55
		Males,	1,463	1,213	166	41	23	6	4	240	25	28
		Females,	1,362	1,294	109	40	9	10	14	182	30	27
23	BELFAST Co. BOROUGH	Persons,	11,385	7,609	1,761	527	203	138	90	2,719	224	173
		Males,	5,810	3,616	962	264	99	61	38	1,424	99	73
		Females,	5,575	3,993	799	263	104	77	52	1,295	125	100
24	CAVAN,	Persons,	1,815	1,473	113	32	13	9	9	176	23	20
		Males,	918	781	63	19	7	5	6	100	10	8
		Females,	897	692	50	13	6	4	3	76	13	12
25	DONEGAL,	Persons,	3,761	2,631	276	65	43	31	24	439	62	42
		Males,	1,923	1,307	163	31	20	12	11	237	34	17
		Females,	1,838	1,324	113	34	23	19	13	202	28	25
26	DOWN,	Persons,	4,783	3,728	403	105	50	27	24	609	79	82
		Males,	2,484	1,726	221	52	19	14	10	316	40	35
		Females,	2,299	2,002	182	53	31	13	14	293	39	47

the Year 1904—in the Provinces and Counties.

DEATH. 15–	20–	25–	35–	45–	55–	65–	75–	85–	95 and upwards.	PROVINCES AND COUNTIES.		No.
										LEINSTER—*continued.*		
78	82	137	123	139	295	360	290	96	10	Persons,	WEXFORD, .	12
38	40	73	60	64	139	180	140	45	3	Males,		
40	42	64	63	75	156	180	150	51	7	Females,		
29	31	82	62	63	122	195	163	69	7	Persons,	WICKLOW, .	13
12	13	44	35	29	66	92	76	39	4	Males,		
17	18	38	27	34	56	103	87	30	3	Females,		
										II.—MUNSTER		
44	58	109	94	78	153	248	303	169	38	Persons,	CLARE, . .	14
17	29	65	49	44	77	119	150	87	17	Males,		
27	29	44	45	34	76	129	153	82	21	Females,		
231	315	584	459	466	931	1,080	860	351	61	Persons, .	CORK CO. AND CO. BOROUGH	15
106	160	338	225	223	422	529	421	189	33	Males, .		
125	155	246	234	243	509	551	439	162	28	Females, .		
74	92	161	141	128	244	336	370	163	37	Persons, .	KERRY, . .	16
32	55	83	71	60	131	175	175	67	17	Males, .		
42	37	78	70	68	113	161	195	96	20	Females, .		
87	93	190	157	199	317	438	327	135	24	Persons, .	LIMERICK CO. AND CO. BOROUGH	17
35	48	88	82	92	140	209	160	58	12	Males, .		
52	45	102	75	107	177	229	167	77	12	Females, .		
37	28	58	69	65	135	188	167	83	19	Persons, .	TIPPERARY, N. R.	18
12	17	35	34	34	75	93	82	46	12	Males, .		
25	11	23	35	31	60	95	85	37	7	Females, .		
60	44	124	104	145	218	322	264	97	16	Persons,	TIPPERARY, S. R	19
21	20	74	52	70	108	155	130	52	10	Males,		
39	24	50	52	75	110	167	134	45	6	Females,		
49	50	105	105	121	183	273	228	76	12	Persons, .	WATERFORD CO AND CO. BOROUGH	20
18	25	59	50	63	87	128	113	31	6	Males, .		
31	25	46	55	58	96	145	115	45	6	Females, .		
										III.—ULSTER		
133	136	220	210	231	423	605	481	186	23	Persons, .	ANTRIM, .	21
53	58	103	84	101	209	308	235	90	8	Males, .		
80	78	117	126	130	214	297	246	96	15	Females, .		
85	88	193	148	189	384	447	331	90	20	Persons, .	ARMAGH, .	22
39	48	82	64	87	173	204	169	45	9	Males, .		
46	40	111	84	102	211	243	162	45	11	Females, .		
289	323	659	644	693	878	693	256	54	4	Persons, .	BELFAST CO. BOROUGH	23
129	141	296	282	321	405	331	100	15	.	Males, .		
160	182	363	362	372	473	362	156	39	4	Females, .		
38	50	97	69	103	199	313	252	114	19	Persons, .	CAVAN, . .	24
13	29	46	33	48	96	165	146	74	13	Males, .		
25	21	51	36	55	103	148	106	40	6	Females, .		
64	95	154	125	161	314	479	434	216	46	Persons, .	DONEGAL, .	25
35	50	74	52	79	158	230	200	121	20	Males, .		
29	45	80	73	82	156	249	234	95	26	Females, .		
129	154	253	202	271	505	633	567	215	29	Persons, .	DOWN, .	26
49	75	107	88	122	219	295	272	99	9	Males, .		
80	79	146	114	149	286	338	295	116	20	Females, .		

IRELAND.—DEATHS at different AGES registered in

	PROVINCES AND COUNTIES.		TOTAL BIRTHS.	TOTAL DEATHS.	AGES AT Under 1 year.	1	2	3	4	Under 5 years.	5–	10–
	III.—ULSTER—*continued.*											
27	FERMANAGH,	Persons,	1,354	1,021	85	20	18	8	10	141	21	16
		Males,	683	511	46	12	9	4	6	77	11	5
		Females,	671	510	39	8	9	4	4	64	10	11
28	LONDONDERRY Co. AND Co. BOROUGH	Persons,	3,517	2,586	330	79	47	21	19	496	53	51
		Males,	1,772	1,207	178	42	19	13	5	257	22	23
		Females,	1,745	1,379	152	37	28	8	14	239	31	28
29	MONAGHAN,	Persons,	1,436	1,396	89	39	18	8	4	158	21	22
		Males,	732	686	50	21	10	4	1	86	9	8
		Females,	704	710	39	18	8	4	3	72	12	14
30	TYRONE,	Persons,	3,052	2,726	244	61	35	21	14	375	41	41
		Males,	1,602	1,283	132	31	19	9	8	199	16	15
		Females,	1,450	1,443	112	30	16	12	6	176	25	26
	IV.—CONNAUGHT.											
31	GALWAY,	Persons,	4,150	3,129	288	81	40	26	22	457	70	59
		Males,	2,148	1,544	166	39	14	19	7	245	36	25
		Females,	2,002	1,585	122	42	26	7	15	212	34	34
32	LEITRIM,	Persons,	1,388	995	52	16	14	14	1	97	13	11
		Males,	709	515	30	9	8	8	1	56	4	3
		Females,	679	480	22	7	6	6	.	41	9	8
33	MAYO,	Persons,	4,715	2,778	322	63	64	24	21	494	81	52
		Males,	2,398	1,378	185	37	29	12	9	272	36	20
		Females,	2,317	1,400	137	26	35	12	12	222	45	32
34	ROSCOMMON	Persons,	1,939	1,477	103	30	14	13	8	168	29	23
		Males,	993	769	55	18	11	8	4	96	9	9
		Females,	946	708	48	12	3	5	4	72	20	14
35	SLIGO	Persons,	1,673	1,326	105	34	27	15	15	196	25	20
		Males,	869	661	60	14	14	5	2	95	13	7
		Females,	804	665	45	20	13	10	13	101	12	13

the Year 1904—in the Provinces and Counties.

DEATH.										PROVINCES AND COUNTIES.	
15–	20–	25–	35–	45–	55–	65–	75–	85–	95 and upwards.		
										III.—ULSTER—*continued.*	
25	21	57	61	70	141	177	192	88	11	Persons,	
10	8	28	27	33	65	96	93	53	5	Males, . FERMANAGH,	27
15	13	29	34	37	76	81	99	35	6	Females, .	
79	88	174	141	198	352	414	361	142	37	Persons, .	
34	43	77	62	89	160	188	173	62	17	Males, . LONDONDERRY CO. AND	28
45	45	97	79	109	192	226	188	80	20	Females, . CO. BOROUGH	
29	33	80	85	112	238	277	246	86	9	Persons, .	
13	16	37	45	53	104	125	135	50	5	Males, . MONAGHAN,	29
16	17	43	40	59	134	152	111	36	4	Females, .	
77	84	178	161	212	416	534	405	178	24	Persons, .	
27	42	76	67	87	194	254	205	87	14	Males, . TYRONE, .	30
50	42	102	94	125	222	280	200	91	10	Females, .	
										IV—CONNAUGHT.	
106	107	186	162	192	401	598	567	190	34	Persons, .	
50	47	95	86	106	193	280	272	98	11	Males, . GALWAY,	31
56	60	91	76	86	208	318	295	92	23	Females, .	
20	31	70	40	66	141	200	198	95	13	Persons, .	
6	17	31	13	30	74	105	110	58	8	Males, . LEITRIM,	32
14	14	39	27	36	67	95	88	37	5	Females, .	
91	112	198	131	139	293	461	490	184	52	Persons, .	
36	60	94	59	77	149	233	229	85	28	Males, . MAYO,	33
55	52	104	72	62	144	228	261	99	24	Females, .	
51	58	96	82	85	188	269	287	119	22	Persons, .	
28	28	54	33	46	94	140	153	67	12	Males, . ROSCOMMON,	34
23	30	42	49	39	94	129	134	52	10	Females, .	
46	43	106	81	89	163	212	245	81	19	Persons, .	
14	27	57	37	45	90	114	110	43	9	Males, . SLIGO,	35
32	16	49	44	44	73	98	135	38	10	Females, .	

IRELAND.—DEATHS at different AGES registered in the year 1904—in the SUPERINTENDENT REGISTRARS' DISTRICTS in each COUNTY.—MALES.

1.—PROVINCE OF LEINSTER.

COUNTIES AND SUPERINTENDENT REGISTRARS' DISTRICTS.	MALES.																			
			AGES AT DEATH.																	
	TOTAL BIRTHS.	TOTAL DEATHS.	Under 1 year.	1	2	3	4	Under 5 years.	5–	10–	15–	20–	25–	35–	45–	55–	65–	75–	85–	95 and upwards.
1. Carlow Co.																				
No. 1 BALTINGLASS, part of,	49	34	7	1	.	.	.	8	.	1	.	1	1	2	1	5	8	3	4	.
2 CARLOW, do.	327	280	33	3	6	3	1	46	5	6	7	7	14	17	18	45	59	45	9	2
3 NEW ROSS, do.	30	27	2	.	.	.	.	2	.	1	2	.	3	.	3	3	2	8	3	.
2. Dublin Co.																				
4 BALROTHERY, . .	200	194	19	8	.	2	4	33	3	3	.	11	14	16	17	23	38	27	8	1
5 CELBRIDGE, part of, .	58	34	4	2	1	.	.	7	1	1	.	1	3	1	3	6	3	4	3	1
6 DUBLIN, NORTH, do.	134	111	18	9	5	2	1	35	4	2	9	8	11	9	4	15	5	7	2	.
7 DUBLIN, SOUTH, do.	759	668	124	27	6	7	5	169	16	13	19	32	83	87	59	73	57	40	19	1
8 RATHDOWN, do.	468	352	73	12	7	2	2	96	7	1	5	8	22	27	33	44	60	39	9	1
3. Dublin Co. Borough																				
9 DUBLIN, NORTH, part of,	2,547	1,870	452	132	41	33	25	683	53	36	40	64	155	202	190	200	152	82	13	.
10 DUBLIN, SOUTH, do	2,232	2,017	441	178	62	28	22	731	59	33	37	47	146	181	225	231	203	105	18	1
4. Kildare Co.																				
11 ATHY, part of,	210	175	23	2	2	2	1	30	4	6	3	7	9	8	4	34	28	29	12	1
12 BALTINGLASS, do.	21	3	.	.	.	.	.	.	.	.	.	.	.	.	.	.	2	.	1	.
13 CELBRIDGE, do.	92	77	5	3	1	1	1	11	2	1	2	4	11	3	12	12	8	5	6	.
14 EDENDERRY, do.	54	38	2	1	.	.	.	3	.	.	1	2	8	1	6	8	3	3	2	1
15 NAAS, do.	392	274	46	6	.	3	2	57	6	4	11	13	23	20	24	22	57	22	12	3
5. Kilkenny Co.																				
16 CALLAN, part of,	107	60	12	1	.	.	.	13	2	.	2	1	3	4	2	3	10	12	8	.
17 CARRICK-ON-SUIR, do.	55	29	3	.	.	.	.	3	1	1	1	.	5	1	3	.	5	9	.	.
18 CASTLECOMER, . .	117	97	16	2	4	.	.	22	2	5	3	5	5	6	6	7	15	16	5	.
19 KILKENNY, . . .	274	201	23	3	3	.	.	29	4	3	4	11	15	16	21	22	38	30	7	1
20 NEW ROSS, part of, .	33	36	5	1	.	1	1	8	.	1	.	3	2	1	1	.	9	9	2	.
21 THOMASTOWN, . .	133	89	9	4	.	1	1	15	..	4	.	2	2	7	5	12	17	20	3	2
22 URLINGFORD, part of,	75	86	16	2	1	1	.	20	1	.	1	.	2	3	3	14	18	15	9	.
23 WATERFORD, do.	106	71	16	1	.	1	1	19	.	1	1	3	3	2	6	6	16	10	4	.
6. King's Co.																				
24 BIRR, part of,	226	190	15	2	1	3	1	22	9	2	5	6	9	13	9	38	36	29	10	2
25 EDENDERRY, do.	90	77	11	2	2	.	1	16	1	.	.	4	4	4	5	12	16	10	2	3
26 MOUNTMELLICK, do.	31	21	3	.	.	.	.	3	1	.	.	.	2	4	.	1	2	7	1	.
27 ROSCREA, do.	46	38	3	1	.	.	1	5	..	1	1	2	1	1	3	3	13	5	3	.
28 TULLAMORE, do.	206	194	21	2	2	4	3	32	5	2	4	5	10	12	12	27	38	35	8	4
7. Longford Co.																				
29 BALLYMAHON, part of	70	86	10	2	2	.	.	14	1	2	2	.	2	4	2	12	16	21	8	2
30 GRANARD, do.	163	158	18	3	2	1	.	24	1	2	2	3	8	6	9	26	32	30	15	.
31 LONGFORD, . . .	219	176	22	6	8	1	1	38	7	2	4	6	15	5	14	21	20	29	13	2
8. Louth Co.																				
32 ARDEE, part of,	117	92	5	1	2	.	1	9	4	.	4	3	7	7	5	12	19	17	3	2
33 DROGHEDA, do.	193	161	21	5	2	1	.	29	2	3	6	8	12	6	15	25	28	25	2	.
34 DUNDALK, . . .	355	295	42	7	1	.	1	51	4	4	10	6	28	18	24	48	50	39	11	2
9. Meath Co.																				
35 ARDEE part of,	22	20	3	.	.	.	.	3	.	2	.	.	1	.	1	3	4	5	.	1
36 DROGHEDA, do.	57	56	6	1	1	.	.	8	.	1	2	.	4	3	6	13	12	4	3	.
37 DUNSHAUGLIN, . .	74	68	5	2	.	.	.	7	.	1	1	1	7	3	6	14	14	13	.	1
38 EDENDERRY, part of	22	12	1	.	.	.	.	1	1	.	.	.	.	.	.	3	1	4	2	.
39 KELLS, ...	139	126	8	5	1	.	2	16	2	1	2	7	8	4	2	18	34	23	8	1
40 NAVAN, ...	162	137	17	2	5	2	.	26	4	2	3	4	7	5	11	32	28	10	5	.
41 OLDCASTLE, part of .	63	56	11	1	.	1	.	13	.	.	.	2	4	3	5	7	9	11	2	.
42 TRIM, . .	130	91	5	2	1	1	1	10	.	1	3	2	4	5	9	13	19	18	7	.

IRELAND.—DEATHS at different AGES registered in the year 1904 —in the SUPERINTENDENT REGISTRARS' DISTRICTS in each COUNTY.—FEMALES.

1.—PROVINCE OF LEINSTER.

No.	COUNTIES AND SUPERINTENDENT REGISTRARS' DISTRICTS.	FEMALES. Total Births.	Total Deaths.	Ages at Death. Under 1 year.	1	2	3	4	Under 5 years.	5–	10–	15–	20–	25–	35–	45–	55–	65–	75–	85–	95 and upwards.
	1. Carlow Co.																				
1	Baltinglass, part of,	49	33	4	2	.	1	1	8	.	.	3	1	3	2	1	4	5	4	2	.
2	Carlow, do.	306	284	24	5	3	3	.	35	4	4	12	7	21	17	21	48	47	45	21	2
3	New Ross, do.	31	34	5	.	.	.	.	5	.	1	1	.	1	1	.	8	7	6	4	.
	2. Dublin Co.																				
4	Balrothery, . . .	189	184	17	6	2	1	.	26	3	4	5	7	15	9	20	19	46	24	4	2
5	Celbridge, part of,	39	37	3	4	2	.	.	9	.	1	.	2	1	.	3	9	6	4	1	1
6	Dublin, North, do.	123	112	25	6	1	6	1	39	6	2	6	6	8	6	5	9	10	12	2	1
7	Dublin, South, do.	739	730	84	26	10	7	3	130	11	23	30	39	69	52	81	91	84	86	31	3
8	Rathdown, do.	467	431	53	19	6	3	5	86	14	8	7	16	25	19	44	52	76	58	24	2
	3. Dublin Co. Borough.																				
9	Dublin, North part of	2,540	1,827	380	106	44	24	19	573	44	33	49	60	131	147	192	249	201	112	29	7
10	Dublin, South, do.	2,204	1,923	372	178	70	33	19	672	64	38	48	49	149	136	173	245	202	113	29	5
	4. Kildare Co.																				
11	Athy, part of,	172	153	11	3	4	.	.	18	2	3	6	5	6	9	10	30	29	26	8	1
12	Baltinglass, do.	17	16	1	.	.	.	.	1	.	1	.	.	4	1	1	1	5	2	.	.
13	Celbridge, do.	81	84	6	3	1	.	2	12	.	1	1	3	2	5	5	20	12	13	10	.
14	Edenderry, do.	44	43	7	.	.	.	.	7	.	1	3	4	.	1	6	3	8	7	2	1
15	Naas, do.	402	268	34	8	6	3	3	54	9	4	12	16	21	19	15	28	44	34	10	2
	5. Kilkenny Co.																				
16	Callan, part of,	101	71	9	2	.	.	.	11	.	2	2	1	3	2	6	13	17	11	3	.
17	Carrick-on-Suir, do.	39	30	3	.	1	.	.	4	1	1	.	1	1	2	3	3	6	6	2	.
18	Castlecomer, . .	106	67	5	3	.	.	.	8	1	1	4	3	4	2	6	12	11	8	5	2
19	Kilkenny, . . .	244	236	30	6	4	4	2	46	3	6	6	5	20	19	16	38	42	28	6	1
20	New Ross, part of, .	23	23	.	.	1	.	.	1	1	1	2	2	2	1	1	3	4	2	3	.
21	Thomastown, . .	128	107	9	2	1	.	2	14	2	.	3	1	2	7	12	14	23	22	3	4
22	Urlingford, part of,	59	55	6	1	.	1	.	8	.	.	.	2	2	3	2	7	13	15	2	1
23	Waterford, do.	91	71	7	2	1	1	.	11	3	5	2	4	2	3	6	12	7	9	7	.
	6. King's Co.																				
24	Birr, part of,	193	189	10	6	2	2	1	21	4	6	3	6	12	8	17	24	43	25	18	2
25	Edenderry, do.	82	61	3	2	.	1	1	7	1	1	1	4	3	2	4	5	17	11	3	2
26	Mountmellick, do.	20	20	1	2	.	1	.	4	1	.	1	1	1	3	2	2	1	2	2	.
27	Roscrea, do.	41	35	3	1	.	.	.	4	.	1	.	.	1	4	3	7	5	5	4	1
28	Tullamore, do.	191	180	11	8	2	3	3	27	6	2	7	7	21	11	9	19	23	34	12	2
	7. Longford Co.																				
29	Ballymahon, part of	99	85	11	1	2	.	1	15	.	1	4	.	4	2	5	10	19	14	11	.
30	Granard, do.	143	130	5	3	1	.	1	10	4	.	2	2	5	11	11	20	28	26	9	2
31	Longford, . . .	218	158	17	2	4	1	1	25	4	2	4	3	5	9	16	20	32	26	7	5
	8. Louth Co.																				
32	Ardee, part of,	102	83	3	.	4	1	1	9	3	4	3	2	4	1	8	15	21	9	4	.
33	Drogheda, do.	204	147	17	5	1	1	2	26	2	2	5	4	10	12	17	25	24	13	7	.
34	Dundalk, . . .	367	280	29	5	3	3	3	43	8	5	11	11	15	18	34	40	49	33	12	1
	9. Meath Co.																				
35	Ardee, part of,	30	26	4	.	.	1	.	5	.	1	1	.	2	1	1	5	7	1	2	.
36	Drogheda, do.	73	48	6	.	.	.	.	6	2	1	2	1	1	3	2	16	9	5	.	.
37	Dunshaughlin, . .	74	55	5	2	1	1	.	9	1	1	.	2	4	3	1	10	13	6	4	1
38	Edenderry, part of, .	12	9	.	.	.	.	.	.	.	.	.	.	1	.	1	2	1	3	1	.
39	Kells, ...	129	98	5	5	2	.	.	12	.	2	1	7	9	5	7	14	16	17	8	.
40	Navan, ...	157	142	13	6	2	1	.	22	2	5	7	6	12	5	11	20	30	11	9	2
41	Oldcastle, part of, .	53	57	5	2	.	.	.	7	.	1	.	1	4	4	4	13	9	12	2	.
42	Trim, . . .	115	101	5	4	.	1	1	11	3	4	7	2	3	7	7	16	20	17	3	1

IRELAND.—DEATHS at different AGES registered in the year 1904—in the SUPERINTENDENT REGISTRARS' DISTRICTS in each COUNTY.—MALES—*continued.*

I.—PROVINCE OF LEINSTER.—*continued.*

No.	COUNTIES AND SUPERINTENDENT REGISTRARS' DISTRICTS.	TOTAL BIRTHS.	TOTAL DEATHS.	MALES. AGES AT DEATH. Under 1 year.	1	2	3	4	Under 5 years.	5–	10–	15–	20–	25–	35–	45–	55–	65–	75–	85–	95 and upwards.
	10. Queen's Co.																				
43	ABBEYLEIX,	173	159	15	3	3	1	.	22	1	3	2	3	8	10	8	17	26	37	18	4
44	ATHY, part of,	53	47	6	.	.	.	.	6	2	1	.	1	5	1	1	9	8	9	3	1
45	CARLOW, do.	37	25	2	1	.	.	.	3	.	.	1	1	1	4	2	2	4	4	3	.
46	MOUNTMELLICK, do.	273	263	16	5	2	1	4	28	5	3	5	12	18	11	28	35	46	43	25	4
47	ROSCREA, do.	36	35	3	1	.	.	.	4	3	.	1	.	2	1	1	4	4	13	1	1
	11. Westmeath Co.																				
48	ATHLONE, part of,	176	150	18	3	1	.	4	26	6	2	7	9	10	6	11	20	14	26	12	1
49	BALLYMAHON, do.	32	27	4	.	.	.	.	4	.	.	1	1	.	2	2	3	3	9	2	.
50	DELVIN,	67	68	5	.	.	.	.	5	1	2	4	2	6	4	4	9	14	11	5	1
51	GRANARD, part of,	32	29	3	.	.	.	.	3	.	.	.	.	1	1	1	4	4	6	8	1
52	MULLINGAR,	246	269	24	5	2	.	.	31	5	3	9	16	25	20	17	29	62	33	17	2
53	TULLAMORE, part of,	27	26	3	1	.	.	.	4	1	.	.	1	1	1	2	3	6	5	2	.
	12. Wexford Co.																				
54	ENNISCORTHY,	340	279	34	9	1	4	5	53	11	3	13	10	26	23	22	37	43	29	8	1
55	GOREY,	177	157	20	4	1	2	1	28	2	2	2	8	4	6	7	19	40	27	12	.
56	NEW ROSS, part of,	230	260	31	12	2	.	2	47	9	6	13	12	22	16	9	40	39	32	15	.
57	WEXFORD,	354	335	44	14	7	3	6	74	8	6	10	10	21	15	26	43	58	52	10	2
	13. Wicklow Co.																				
58	BALTINGLASS, part of,	89	73	6	5	.	.	.	11	.	1	1	2	5	3	3	10	17	11	7	2
59	NAAS, do.	24	17	.	1	1	.	.	2	.	.	.	1	2	2	1	1	2	2	3	1
60	RATHDOWN, do.	132	83	13	3	3	.	1	20	3	2	1	2	6	10	7	10	10	9	3	.
61	RATHDRUM,	342	260	23	11	3	.	3	40	7	4	8	4	29	17	13	37	48	36	16	1
62	SHILLELAGH,	101	78	6	3	2	.	.	11	.	.	2	4	2	3	5	8	15	18	10	.

II.—PROVINCE OF MUNSTER.

No.	COUNTIES AND SUPERINTENDENT REGISTRARS' DISTRICTS.	TOTAL BIRTHS.	TOTAL DEATHS.	Under 1 year.	1	2	3	4	Under 5 years.	5–	10–	15–	20–	25–	35–	45–	55–	65–	75–	85–	95 and upwards.
	14. Clare Co.																				
63	BALLYVAGHAN,	37	33	4	.	.	.	1	5	1	1	.	2	2	2	1	5	2	7	4	1
64	CORROFIN,	33	22	.	.	.	.	.	.	1	.	1	.	.	2	3	3	5	2	4	1
65	ENNIS,	230	178	19	4	5	1	1	30	.	.	2	3	19	6	15	26	32	26	16	3
66	ENNISTIMON,	166	99	11	3	.	1	1	16	1	1	2	9	9	6	7	5	10	25	7	1
67	KILLADYSERT,	85	58	6	1	2	.	.	9	.	4	4	2	5	.	.	4	6	13	8	3
68	KILRUSH,	324	229	23	12	2	5	2	44	3	3	6	5	18	18	13	17	35	40	23	4
69	LIMERICK, part of	70	57	10	3	.	.	.	13	.	.	1	3	5	6	1	3	5	8	10	2
70	SCARRIFF,	134	74	19	2	2	.	.	23	1	.	.	3	3	4	1	6	13	12	8	.
71	TULLA,	97	69	4	.	.	.	.	4	3	2	1	2	4	5	3	8	11	17	7	2
	15. Cork Co. and Co. Borough.																				
72	BANDON,	171	151	14	2	.	2	2	20	4	1	5	10	16	9	8	17	28	21	11	1
73	BANTRY	145	115	23	2	2	1	1	29	3	1	4	2	5	7	5	10	19	22	9	2
74	CASTLETOWN,	166	69	5	4	.	1	1	11	2	2	5	5	4	3	2	6	11	13	5	.
75	CLONAKILTY,	175	138	17	2	1	1	1	22	3	.	3	4	12	7	7	16	28	27	7	2
76	CORK,	1,722	1,312	185	63	24	14	15	301	36	21	47	71	166	124	119	178	160	68	16	5
77	DUNMANWAY,	163	93	14	8	1	1	.	24	2	1	1	4	5	3	2	4	12	20	13	2
78	FERMOY,	254	204	35	8	2	4	2	51	6	3	4	10	14	13	7	29	35	20	11	1
79	KANTURK,	279	200	34	4	8	1	.	47	2	3	2	4	20	11	7	17	27	30	24	6
80	KILMALLOCK, part of	43	34	6	2	1	.	1	10	2	1	.	1	3	.	1	5	4	5	2	.
81	KINSALE,	162	135	13	5	1	1	.	20	4	.	4	5	10	3	7	14	29	24	14	1
82	MACROOM,	220	142	13	1	2	1	.	17	2	5	6	6	11	5	5	17	25	32	8	3
83	MALLOW,	257	180	26	5	4	1	1	37	3	1	7	7	18	6	13	23	30	23	10	2
84	MIDDLETON,	209	206	16	9	2	4	1	32	6	3	3	7	17	11	14	25	47	25	15	1
85	MILLSTREET,	120	73	6	.	1	2	.	9	3	1	2	4	8	2	4	5	15	6	10	4
86	MITCHELSTOWN, part of,	99	79	10	2	.	.	.	12	1	.	3	6	7	5	3	11	7	19	4	1
87	SKIBBEREEN,	296	194	35	7	2	4	2	50	4	.	4	8	11	10	8	20	25	39	13	2
88	SKULL,	91	73	10	2	2	2	.	16	.	3	2	1	5	3	5	9	7	9	13	.
89	YOUGHAL, part of,	102	99	12	.	1	.	.	13	2	2	4	5	6	3	6	16	20	18	4	.

IRELAND.—DEATHS at different AGES registered in the year 1904—in the SUPERINTENDENT REGISTRARS' DISTRICTS in each COUNTY.—FEMALES—*continued.*

I.—PROVINCE OF LEINSTER.—*continued.*

No.	COUNTIES AND SUPERINTENDENT REGISTRARS' DISTRICTS.	FEMALES. Total Births.	Total Deaths.	Ages at Death. Under 1 year.	1	2	3	4	Under 5 years.	5–	10–	15–	20–	25–	35–	45–	55–	65–	75–	85–	95 and upwards.
	10. Queen's Co.																				
43	Abbeyleix,	174	150	12	8	3	2	2	27	4	2	3	2	9	7	13	21	32	20	6	4
44	Athy, part of,	54	38	3	1	.	.	1	5	1	1	.	1	3	2	2	3	11	5	3	1
45	Carlow, do.	47	27	3	1	1	.	.	5	.	.	2	2	3	2	.	4	3	4	1	1
46	Mountmellick, do.	232	233	25	6	3	2	3	39	7	2	3	6	9	14	15	41	46	32	14	5
47	Roscrea, do.	39	31	2	.	.	.	.	2	1	1	.	.	1	5	.	5	5	10	1	.
	11. Westmeath Co.																				
48	Athlone, part of,	183	127	11	3	.	.	1	15	1	3	3	6	11	7	8	16	22	20	9	6
49	Ballymahon, do.	22	27	2	2	.	.	.	4	1	1	.	.	1	.	2	2	5	8	2	1
50	Delvin,	85	59	8	.	1	1	.	10	2	2	2	.	6	4	1	5	14	9	4	.
51	Granard, part of,	30	23	.	.	.	.	.	.	1	1	.	1	.	.	1	3	8	6	2	.
52	Mullingar,	270	233	19	5	3	1	1	29	2	6	5	15	17	12	19	27	40	41	18	2
53	Tullamore, part of,	28	30	5	.	.	1	.	6	1	1	.	.	3	1	1	3	6	4	3	1
	12. Wexford Co.																				
54	Enniscorthy,	317	355	34	14	13	3	3	67	13	4	14	15	20	19	27	62	48	49	15	2
55	Gorey,	167	136	11	4	2	2	.	19	1	4	4	2	9	6	8	16	36	23	8	.
56	New Ross, part of,	266	251	22	13	9	3	2	49	7	10	8	14	13	18	16	27	46	24	15	4
57	Wexford,	362	336	36	13	4	5	1	59	8	9	14	11	22	20	24	51	50	54	13	1
	13. Wicklow Co.																				
58	Baltinglass, part of,	89	88	7	2	1	.	.	10	3	1	3	5	5	6	6	10	15	18	6	.
59	Naas, do.	29	12	.	.	.	.	.	.	1	.	.	.	.	2	.	.	1	6	2	.
60	Rathdown, do.	104	86	6	2	2	.	.	10	1	.	5	1	7	6	6	13	18	12	6	1
61	Rathdrum,	288	244	18	7	6	2	2	35	5	7	8	11	17	11	20	27	54	37	12	.
62	Shillelagh,	91	68	6	3	.	.	.	9	2	1	1	1	9	2	2	6	15	14	4	2

II.—PROVINCE OF MUNSTER.

No.	COUNTIES AND SUPERINTENDENT REGISTRARS' DISTRICTS.	FEMALES. Total Births.	Total Deaths.	Ages at Death. Under 1 year.	1	2	3	4	Under 5 years.	5–	10–	15–	20–	25–	35–	45–	55–	65–	75–	85–	95 and upwards.
	14. Clare Co.																				
63	Ballyvaghan,	34	25	2	.	1	.	.	3	.	.	2	.	.	1	.	4	5	6	3	1
64	Corrofin,	47	26	.	.	.	.	.	.	.	.	.	.	4	1	.	3	6	8	4	.
65	Ennis,	215	176	15	7	1	1	2	26	6	.	4	8	11	9	7	23	37	29	13	3
66	Ennistimon,	168	121	12	1	1	1	1	16	2	1	1	5	5	7	7	11	21	28	13	4
67	Killadysert,	107	66	4	1	2	2	1	10	3	2	6	2	5	4	3	5	6	12	8	.
68	Kilrush,	287	198	20	5	3	4	1	33	5	8	11	3	11	14	7	16	28	36	19	7
69	Limerick, part of	69	55	6	3	2	.	.	11	1	.	1	6	2	4	2	4	8	5	11	.
70	Scariff,	113	73	10	2	2	2	1	17	1	1	1	5	3	2	4	4	10	15	6	4
71	Tulla,	80	53	2	2	1	.	.	5	1	1	1	.	3	3	4	6	8	14	5	2
	15. Cork Co. and Co. Borough																				
72	Bandon,	176	136	12	2	3	.	1	18	2	7	7	3	5	9	7	27	21	22	7	1
73	Bantry,	164	94	12	4	1	2	2	21	2	1	2	1	5	2	7	12	16	18	5	2
74	Castletown,	141	76	5	2	.	.	3	10	2	1	4	4	2	5	5	10	7	21	4	1
75	Clonakilty,	184	134	6	4	5	4	2	21	2	4	3	5	6	8	6	20	28	24	7	.
76	Cork,	1,588	1,424	178	67	20	21	17	303	47	47	61	72	124	112	134	232	179	84	25	4
77	Dunmanway,	132	97	4	.	2	.	2	8	4	4	3	3	9	7	3	5	19	20	11	1
78	Fermoy,	242	216	31	6	3	3	3	46	5	4	3	3	11	15	14	23	45	28	17	2
79	Kanturk,	248	182	15	4	3	1	1	24	3	4	4	11	10	10	4	20	40	32	14	6
80	Kilmallock, part of,	51	33	5	2	.	2	1	10	2	2	.	3	.	2	4	3	2	4	1	.
81	Kinsale,	157	117	11	3	1	.	.	15	2	3	4	3	8	9	7	21	24	18	3	.
82	Macroom,	211	149	10	3	1	.	.	14	2	2	8	4	14	7	11	21	24	27	11	4
83	Mallow,	245	172	16	4	4	.	1	25	2	7	8	5	8	13	8	25	38	26	3	4
84	Middleton,	183	181	23	8	1	4	1	37	1	7	3	23	14	6	9	28	24	20	9	.
85	Millstreet,	115	71	11	2	2	.	.	15	2	4	3	1	3	3	2	7	11	19	7	.
86	Mitchelstown, part of,	110	72	4	2	2	.	1	9	1	1	1	3	3	7	3	10	16	15	3	.
87	Skibbereen,	266	172	16	7	5	1	3	32	1	4	7	6	9	6	9	22	27	31	17	1
88	Skull,	90	70	6	4	2	.	2	14	3	1	4	1	3	4	2	5	11	10	10	2
89	Youghal, part of,	103	119	6	.	.	1	.	7	2	6	.	4	12	9	8	18	19	26	8	.

IRELAND.—DEATHS at different AGES registered in the year 1904—in the SUPERINTENDENT REGISTRARS' DISTRICTS in each COUNTY.—MALES—*continued.*

II.—PROVINCE OF MUNSTER.—*Continued.*

COUNTIES AND SUPERINTENDENT REGISTRARS' DISTRICTS.	MALES.																			
			AGES AT DEATH.																	
	TOTAL BIRTHS.	TOTAL DEATHS.	Under 1 year.	1	2	3	4	Under 5 years.	5–	10–	15–	20–	25–	35–	45–	55–	65–	75–	85–	95 and upwards.
16 Kerry Co.																				
No.																				
90 CAHERSIVEEN,	300	129	12	2	2	3	2	21	3	1	1	10	10	6	8	16	17	28	7	1
91 DINGLE,	300	163	36	8	2	5	.	51	2	4	3	9	11	6	8	16	21	18	13	1
92 KENMARE,	162	69	5	2	3	.	.	10	1	2	2	3	4	7	4	4	9	16	4	3
93 KILLARNEY,	421	301	31	9	9	2	2	53	3	2	8	14	27	22	17	43	55	40	16	1
94 LISTOWEL, part of,	364	224	44	3	2	1	.	50	3	3	9	11	12	12	11	22	38	34	12	7
95 TRALEE,	502	255	41	9	4	2	1	57	5	4	9	8	19	18	12	30	35	39	15	4
17. Limerick Co. and Co. Borough.																				
96 CROOM,	116	87	12	2	1	.	.	15	.	1	1	4	7	3	8	10	18	14	6	2
97 KILMALLOCK, part of,	277	174	36	4	3	1	3	47	2	4	5	3	9	6	10	18	41	18	10	1
98 LIMERICK, do.	877	578	132	23	12	5	7	179	19	9	13	24	43	48	49	70	66	48	8	2
99 LISTOWEL, do.	51	26	5	.	.	.	.	5	1	1	.	2	1	.	1	1	7	5	2	.
100 MITCHELSTOWN, do.	62	59	14	4	2	1	.	21	3	.	1	1	4	3	3	4	13	4	2	.
101 NEWCASTLE,	295	220	29	8	.	1	2	40	6	3	5	11	17	11	13	19	35	40	17	3
102 RATHKEALE,	153	125	12	9	2	.	.	23	.	2	6	3	6	9	7	12	23	22	11	1
103 TIPPERARY, part of,	62	55	11	2	4	.	.	18	.	1	4	.	1	2	1	6	8	9	2	3
18 Tipperary Co. N.R.																				
104 BIRR, part of,	13	17	2	.	.	.	.	2	.	.	.	1	.	1	1	7	1	2	2	.
105 BORRISOKANE,	82	73	1	2	2	.	.	5	2	3	1	1	4	1	11	6	21	9	8	1
106 NENAGH,	252	206	31	6	3	2	1	43	6	4	6	4	21	13	8	32	27	24	14	4
107 ROSCREA, part of,	84	64	1	1	1	3	.	6	1	2	.	4	1	4	2	10	16	12	6	.
108 THURLES,	233	181	19	1	1	.	3	24	1	2	5	7	9	15	12	20	28	35	16	7
19. Tipperary Co. S.R.																				
109 CALLAN, part of,	68	45	8	.	1	.	.	9	3	.	.	1	4	.	3	2	9	10	2	2
110 CARRICK-ON-SUIR, do.	102	97	14	2	2	1	1	20	4	1	3	3	10	3	6	15	14	13	5	.
111 CASHEL,	221	188	20	3	2	1	.	26	2	6	4	4	18	2	14	21	33	37	18	3
112 CLOGHEEN	180	128	13	4	1	.	.	18	3	1	1	5	9	7	12	13	25	25	8	1
113 CLONMEL, part of,	190	156	25	2	1	1	.	29	1	1	5	3	9	22	14	26	27	13	5	1
114 TIPPERARY, do.	317	254	33	16	3	2	3	57	10	1	8	4	23	17	20	28	41	30	13	2
115 URLINGFORD, do.	29	24	4	1	.	.	.	5	2	1	.	.	1	1	1	3	6	2	1	1
20 Waterford Co. and Co. Borough.																				
116 CARRICK-ON-SUIR, part of,	49	35	2	1	1	1	.	5	1	1	.	1	4	1	5	4	6	6	1	.
117 CLONMEL, do	40	24	4	.	.	1	.	5	.	1	.	1	2	1	1	1	6	4	2	.
118 DUNGARVAN,	152	140	28	4	1	1	1	35	2	1	3	4	7	3	10	11	23	27	12	2
119 KILMACTHOMAS,	85	43	3	1	.	.	1	5	.	1	.	2	2	2	1	9	6	10	3	2
120 LISMORE,	127	107	15	3	4	.	2	24	2	1	2	3	6	4	4	9	20	24	7	1
121 WATERFORD, part of,	439	399	62	14	10	6	4	96	15	5	13	13	35	38	41	47	62	27	6	1
122 YOUGHAL, do.	37	34	1	.	1	.	.	2	.	.	.	1	3	1	1	6	5	15	.	.

IRELAND.—DEATHS at different AGES registered in the year 1904—in the SUPERINTENDENT REGISTRARS' DISTRICTS in each COUNTY.—FEMALES—*continued.*

II.—PROVINCE OF MUNSTER.—*continued.*

COUNTIES AND SUPERINTENDENT REGISTRARS' DISTRICTS.	FEMALES																			
			AGES AT DEATH.																	
	TOTAL BIRTHS.	TOTAL DEATHS.	Under 1 year.	1	2	3	4	Under 5 years.	5–	10–	15–	20–	25–	35–	45–	55–	65–	75–	85–	95 and upwards.
16. Kerry Co.																				
No. 90 CAHERSIVEEN, . . .	278	126	21	1	5	4	1	32	3	4	2	1	7	5	5	15	14	25	12	1
91 DINGLE, . . .	259	161	27	9	5	1	3	45	4	3	5	7	14	11	6	17	19	20	7	3
92 KENMARE, . . .	140	74	2	2	1	.	.	5	1	3	5	5	2	5	2	4	6	26	10	.
93 KILLARNEY, . . .	436	273	25	9	2	1	2	39	7	7	10	8	22	17	27	31	43	38	18	6
94 LISTOWEL, part of, .	388	240	26	6	5	1	2	40	6	2	9	10	17	14	15	22	33	39	28	5
95 TRALEE, ...	489	258	28	7	5	2	1	43	3	5	11	6	16	18	13	24	46	47	21	5
17. Limerick Co. and Co. Borough																				
96 CROOM, . . .	85	101	5	1	1	3	1	11	.	.	1	3	10	5	8	12	25	15	9	2
97 KILMALLOCK, part of,	213	188	24	5	4	2	.	35	4	6	6	4	8	9	11	18	38	35	13	1
98 LIMERICK, do.	748	631	93	25	18	10	4	150	21	11	23	25	47	37	63	104	79	46	24	1
99 LISTOWEL, do.	56	34	2	3	2	.	.	7	.	.	1	.	.	3	4	2	8	8	1	.
100 MITCHELSTOWN, do.	57	48	2	2	2	1	.	7	1	.	2	.	6	.	7	5	12	5	1	2
101 NEWCASTLE, . . .	277	189	31	4	3	6	.	44	11	5	8	4	14	11	5	11	33	26	13	4
102 RATHKEALE, . .	149	139	16	2	.	1	1	20	2	1	9	7	10	9	8	19	22	20	11	1
103 TIPPERARY, part of, .	73	63	4	3	2	1	.	10	1	3	2	2	7	1	1	6	12	12	5	1
18. Tipperary Co. N.R.																				
104 BIRR, part of, . .	20	14	1	.	.	1	.	2	.	.	1	1	2	2	1	2	2	1	.	.
105 BORRISOKANE, . .	89	77	12	3	2	1	2	20	.	.	2	1	4	4	6	10	14	10	5	1
106 NENAGH, . . .	211	187	23	7	6	2	2	40	2	1	8	3	3	18	8	19	36	35	13	1
107 ROSCREA, part of, .	77	55	4	.	1	.	.	5	.	.	2	2	4	5	2	3	11	13	7	1
108 THURLES, . . .	239	180	20	4	2	.	1	27	4	3	12	4	10	6	14	26	32	26	12	4
19. Tipperary Co. S.R.																				
109 CALLAN, part of, . .	54	47	6	2	.	.	.	8	.	.	.	1	3	1	3	6	8	11	5	1
110 CARRICK-ON-SUIR, do. .	111	103	17	3	4	2	.	26	2	2	4	2	6	4	7	13	26	7	4	.
111 CASHEL, . . .	231	188	16	1	2	3	.	22	3	5	5	7	9	12	15	12	48	34	13	3
112 CLOGHEEN, . . .	157	108	15	6	1	2	1	25	1	.	8	.	4	7	6	13	15	17	11	1
113 CLONMEL, part of, .	148	173	15	2	2	1	.	20	1	4	10	8	9	13	21	28	33	23	3	.
114 TIPPERARY, do.	261	231	26	6	2	1	.	35	7	3	12	5	17	15	23	36	33	35	9	1
115 URLINGFORD, do. . .	26	18	1	.	.	1	.	2	.	.	.	1	2	.	.	2	4	7	.	.
20. Waterford Co. and Co. Borough																				
116 CARRICK-ON-SUIR, part of,	49	25	4	1	.	.	.	5	1	2	2	1	.	1	1	3	7	.	2	.
117 CLONMEL, do.	27	22	.	.	.	1	.	1	.	.	1	.	1	1	5	2	4	3	4	.
118 DUNGARVAN, . .	160	130	11	3	1	3	1	19	2	6	3	3	6	8	6	4	27	33	12	1
119 KILMACTHOMAS, . .	83	77	6	1	1	2	3	13	.	2	.	2	3	2	2	7	17	20	8	1
120 LISMORE, . . .	121	117	15	4	2	1	1	23	1	3	6	4	8	6	9	15	21	13	5	3
121 WATERFORD, part of, .	438	360	28	7	7	1	2	45	7	9	19	13	28	31	34	62	63	35	19	1
122 YOUGHAL, do.	43	34	1	.	1	.	.	2	1	1	.	2	.	6	1	3	6	11	1	.

IRELAND.—DEATHS at different AGES registered in the year 1904—in the SUPERINTENDENT REGISTRARS' DISTRICTS in each COUNTY.—MALES

III.—PROVINCE OF ULSTER.

No.	COUNTIES AND SUPERINTENDENT REGISTRARS' DISTRICTS.	TOTAL BIRTHS.	TOTAL DEATHS.	Under 1 year.	1	2	3	4	Under 5 years.	5–	10–	15–	20–	25–	35–	45–	55–	65–	75–	85–	95 and upwards.
				MALES — AGES AT DEATH.																	
	21. Antrim Co.																				
123	ANTRIM,	376	253	24	9	1	2	.	36	7	1	12	8	18	23	17	42	49	23	17	.
124	BALLYCASTLE,	129	102	7	2	.	2	.	11	.	1	2	2	8	6	7	13	21	24	6	1
125	BALLYMENA,	647	403	53	6	5	4	.	68	6	8	12	18	25	18	20	46	83	69	26	4
126	BALLYMONEY,	303	217	21	4	4	1	3	33	3	7	6	7	11	8	11	22	48	48	13	.
127	BELFAST, part of,	126	79	16	3	5	2	.	26	7	4	2	6	5	3	6	9	1	5	5	.
128	LARNE,	424	254	28	7	7	1	3	46	3	8	9	9	14	5	19	32	56	37	14	2
129	LISBURN, part of,	321	273	43	13	5	7	2	70	8	5	8	8	21	17	19	42	42	23	9	1
130	LURGAN, do	34	36	3	2	1	1	1	8	.	2	2	.	1	4	2	3	8	6	.	.
	22. Armagh Co.																				
131	ARMAGH,	525	453	63	12	8	3	1	87	4	13	15	19	33	21	28	73	67	70	17	6
132	BANBRIDGE, part of,	70	43	6	1	.	.	.	7	1	1	1	2	4	2	3	4	9	8	1	.
133	CASTLEBLAYNEY do.	104	79	13	3	.	.	.	16	.	.	.	1	5	4	5	11	14	15	7	1
134	LURGAN, do.	492	362	56	17	11	2	2	88	15	10	11	15	25	22	27	46	55	42	5	1
135	NEWRY, do.	272	276	28	8	4	1	1	42	5	4	12	11	15	15	24	39	59	34	15	1
	23. Belfast Co. Borough.																				
136	BELFAST, part of,	5,810	3,616	962	264	99	61	38	1,424	99	73	129	141	296	282	321	405	331	100	15	.
	24. Cavan Co.																				
137	BAILIEBOROUGH,	144	129	8	1	.	1	2	12	.	.	1	6	7	5	8	15	38	26	10	1
138	BAWNBOY, part of	98	88	6	.	.	.	.	6	1	1	3	4	7	5	9	16	15	12	7	2
139	CAVAN,	358	312	29	10	6	2	2	49	7	4	5	8	23	14	15	34	66	51	30	6
140	COOTEHILL, part of,	116	112	5	2	.	.	.	7	.	1	1	5	2	5	9	16	24	31	10	1
141	ENNISKILLEN, do.	51	33	.	3	.	.	.	3	.	.	1	2	1	.	3	4	6	7	5	1
142	GRANARD, do	49	33	4	.	.	1	.	5	.	1	.	2	1	1	2	5	6	7	3	.
143	OLDCASTLE, do.	102	74	11	3	1	1	2	18	2	1	2	2	5	3	2	6	10	12	9	2
	25. Donegal Co.																				
144	BALLYSHANNON, part of,	97	97	8	2	2	1	4	17	3	2	2	5	7	3	7	13	18	13	5	2
145	DONEGAL,	190	176	21	4	2	1	.	28	3	1	4	8	8	6	10	15	37	28	23	5
146	DUNFANAGHY,	193	105	25	3	1	2	.	31	4	1	4	5	5	2	5	13	10	12	9	4
147	GLENTIES,	390	204	30	6	.	3	1	40	5	4	4	5	15	8	7	26	31	38	15	6
148	INISHOWEN,	308	231	28	5	6	2	2	43	4	4	8	11	7	6	11	24	47	41	25	.
149	LETTERKENNY,	132	125	14	3	2	.	1	20	2	2	1	4	13	9	14	13	21	14	11	1
150	LONDONDERRY, part of	97	59	3	1	2	.	.	6	5	.	1	2	3	4	4	11	16	3	4	.
151	MILLFORD,	236	144	15	5	3	2	1	26	3	2	2	5	7	8	8	19	28	28	7	1
152	STRABANE, part of,	132	72	9	1	2	1	.	13	3	.	4	3	3	3	6	13	7	7	10	.
153	STRANOLAR	148	94	10	1	.	.	2	13	2	1	5	2	6	3	7	11	15	16	12	1
	26. Down Co.																				
154	BANBRIDGE, part of,	421	298	39	7	4	2	2	54	4	1	5	11	23	13	27	54	57	35	13	1
155	BELFAST, do.	102	52	10	2	.	1	1	14	1	.	2	3	4	1	2	4	11	8	2	.
156	DOWNPATRICK	443	347	43	10	1	2	1	57	11	13	12	14	22	15	28	49	48	58	20	.
157	KILKEEL,	225	175	17	3	.	3	1	24	5	4	6	7	13	11	10	17	24	36	17	1
158	LISBURN, part of	229	166	17	4	1	.	.	22	6	5	6	7	11	10	14	16	31	30	7	1
159	LURGAN, do.	136	79	12	8	2	.	.	22	1	.	3	6	2	3	3	7	12	13	7	.
160	NEWRY, do.	368	233	27	8	4	3	2	44	3	6	6	11	13	17	13	32	39	36	10	3
161	NEWTOWNARDS,	565	376	56	10	7	3	3	79	9	6	9	16	19	18	25	40	73	56	23	3

IRELAND.—DEATHS at different AGES registered in the year 1904—in the SUPERINTENDENT REGISTRARS' DISTRICTS in each COUNTY.—FEMALES—*continued.*

III.—PROVINCE OF ULSTER.

COUNTIES AND SUPERINTENDENT REGISTRARS' DISTRICTS.	FEMALES.																			
	TOTAL BIRTHS.	TOTAL DEATHS.	AGES AT DEATH.																	
			Under 1 year.	1	2	3	4	Under 5 years.	5–	10–	15–	20–	25–	35–	45–	55–	65–	75–	85–	95 and upwards.
21. Antrim Co.																				
No.																				
123 ANTRIM,	357	289	30	10	3	5	1	49	5	6	15	12	18	16	20	36	48	43	19	2
124 BALLYCASTLE,	147	83	5	3	.	.	1	9	1	1	2	1	7	3	4	9	22	17	6	1
125 BALLYMENA,	596	451	43	10	4	3	3	63	7	11	29	25	26	28	30	58	73	64	33	4
126 BALLYMONEY,	323	246	17	7	4	3	1	32	2	6	7	10	16	12	20	25	43	47	20	6
127 BELFAST, part of,	134	82	9	.	1	.	.	10	1	6	4	6	5	10	6	10	13	9	1	1
128 LARNE,	401	270	28	7	1	2	2	40	6	6	12	12	24	28	14	28	48	40	11	1
129 LISBURN, part of,	290	299	32	18	7	8	2	67	7	6	11	10	19	27	36	45	42	24	5	.
130 LURGAN, do.	26	22	1	.	.	.	.	1	.	1	.	2	2	2	.	3	8	2	1	.
22. Armagh Co.																				
131 ARMAGH,	470	520	43	13	3	5	4	68	13	13	16	8	36	35	43	79	113	71	22	3
132 BANBRIDGE, part of,	58	58	4	.	.	1	3	8	.	1	4	1	3	3	3	10	13	8	3	1
133 CASTLEBLAYNEY do.	121	103	10	1	1	.	1	13	1	.	3	4	4	4	8	17	22	20	4	3
134 LURGAN, do.	483	378	36	21	3	3	5	68	11	9	13	18	41	28	29	65	59	26	10	1
135 NEWRY, do.	230	235	16	5	2	1	1	25	5	4	10	9	27	14	19	40	36	37	6	3
23. Belfast Co. Borough.																				
136 BELFAST, part of,	5,575	3,993	799	263	104	77	52	1,295	125	100	160	182	363	362	372	473	362	156	39	4
24. Cavan Co.																				
137 BAILIEBOROUGH,	142	126	5	4	.	1	.	10	2	1	3	4	4	8	8	25	27	21	12	1
138 BAWNBOY, part of,	73	51	2	1	.	.	.	2	1	.	1	2	5	1	3	7	13	11	4	.
139 CAVAN,	371	275	21	3	3	2	.	29	7	4	15	10	20	11	19	35	64	43	14	4
140 COOTEHILL, part of,	126	121	15	1	1	1	1	19	2	3	3	4	6	10	17	19	24	10	4	.
141 ENNISKILLEN, do.	44	23	2	1	1	.	.	4	1	1	1	.	5	3	.	3	2	1	1	1
142 GRANARD, do.	46	33	1	1	.	.	1	3	.	1	1	.	4	1	3	5	4	9	2	.
143 OLDCASTLE, do.	95	63	4	2	1	.	1	8	.	2	1	1	7	2	5	9	14	11	3	.
25. Donegal Co.																				
144 BALLYSHANNON, part of,	89	95	4	3	1	3	.	11	1	.	3	3	6	6	9	8	30	12	4	2
145 DONEGAL,	179	175	11	3	2	1	1	18	4	2	4	5	6	7	13	18	32	41	20	5
146 DUNFANAGHY,	225	112	10	4	3	4	1	22	3	6	1	3	5	6	3	9	21	23	9	1
147 GLENTIES,	370	223	17	5	4	4	4	34	4	4	3	10	19	12	10	26	37	36	22	6
148 INISHOWEN,	290	192	20	7	2	1	2	32	4	4	4	5	14	13	14	23	32	30	14	3
149 LETTERKENNY,	118	114	6	3	3	2	.	14	4	2	2	5	9	4	8	12	26	23	3	2
150 LONDONDERRY, part of,	97	56	8	.	1	1	.	10	.	.	1	2	5	6	6	9	8	7	1	1
151 MILLFORD,	207	148	20	7	4	1	.	32	3	3	5	4	8	8	10	17	22	26	8	2
152 STRABANE, part of,	126	83	8	.	2	.	.	10	2	4	5	3	2	5	3	12	21	7	6	3
153 STRANORLAR,	137	126	9	2	1	2	5	19	3	.	1	5	6	6	6	22	20	29	8	1
26. Down Co.																				
154 BANBRIDGE, part of,	367	371	29	11	4	1	2	47	4	7	17	20	23	26	30	58	71	48	19	1
155 BELFAST, do.	91	68	4	4	4	1	.	13	1	4	2	3	5	6	3	5	10	9	6	1
156 DOWNPATRICK,	438	438	39	8	2	3	2	54	8	10	19	16	35	24	33	70	76	69	19	5
157 KILKEEL,	225	146	13	2	2	1	3	21	5	2	6	7	5	7	6	22	23	27	12	3
158 LISBURN, part of,	215	195	21	6	2	.	2	31	3	7	8	6	15	7	17	32	30	28	9	2
159 LURGAN, do.	128	85	6	.	2	1	1	10	2	1	6	7	8	2	3	10	18	13	5	.
160 NEWRY, do.	330	278	22	8	8	3	2	43	4	4	9	12	18	15	24	40	45	40	21	3
161 NEWTOWNARDS,	505	421	48	14	7	3	2	74	12	12	13	8	37	27	33	49	65	61	25	5

IRELAND.—DEATHS at different AGES registered in the year 1904—in the SUPERINTENDENT REGISTRARS' DISTRICTS in each COUNTY.—MALES—*continued.*

III.—PROVINCE OF ULSTER—*continued.*

COUNTIES AND SUPERINTENDENT REGISTRARS' DISTRICTS.	MALES.																			
	Total Births.	Total Deaths.	Ages at Death.																	
			Under 1 year.	1	2	3	4	Under 5 years.	5–	10–	15–	20–	25–	35–	45–	55–	65–	75–	85–	95 and upwards.
27. Fermanagh Co.																				
No.																				
162 Ballyshannon, part of,	53	41	3	.	.	.	2	5	3	.	3	1	1	.	7	7	3	6	4	1
163 Clones, do.	62	55	3	1	.	..	.	4	.	..	1	.	4	1	3	12	17	8	5	.
164 Enniskillen, do.	278	200	16	4	4	2	2	28	5	3	1	5	10	9	14	29	36	41	17	2
165 Irvinestown, do.	107	86	10	3	3	1	1	18	2	2	3	.	5	6	4	7	14	13	11	1
166 Lisnaskea, . . .	183	129	14	4	2	1	1	22	1	.	2	2	8	11	5	10	26	25	16	1
28. Londonderry Co. and Co. Borough.																				
167 Coleraine, . . .	367	250	32	7	2	1	.	42	2	5	12	3	20	11	19	30	50	38	13	5
168 Limavady, . . .	218	171	17	4	1	2	.	24	1	3	2	8	9	4	12	23	31	35	17	2
169 Londonderry, part of, .	773	449	77	18	13	7	4	119	15	9	14	18	27	27	36	69	59	43	10	8
170 Magherafelt, . .	414	337	52	13	3	3	1	72	4	6	6	14	21	20	22	38	48	57	22	7
29. Monaghan Co.																				
171 Carrickmacross, . .	159	120	11	3	1	1	.	16	2	4	2	6	6	7	6	20	21	23	6	1
172 Castleblayney, part of,	181	159	5	4	1	1	..	11	4	3	3	4	12	7	7	25	31	37	14	1
173 Clones, do.	77	54	6	2	2	.	..	10	.	.	.	2	1	2	3	10	12	11	2	..
174 Cootehill, do.	55	55	4	4	3	.	.	11	1	1	1	1	1	2	2	6	9	16	3	1
175 Monaghan, . . .	266	298	24	8	3	2	1	38	2	..	7	3	17	26	35	43	52	48	25	2
30. Tyrone Co.																				
176 Castlederg, .	128	86	12	2	2	.	.	16	1	1	2	4	9	1	5	10	16	14	7	..
177 Clogher, . . .	126	105	8	3	2	2	.	15	.	3	3	2	4	4	11	17	19	13	11	3
178 Cookstown, . .	257	187	14	2	1	1	1	19	1	2	6	3	11	9	13	30	42	35	15	1
179 Dungannon, . . .	338	331	32	7	4	2	1	46	5	3	7	9	15	15	28	54	70	50	18	1
180 Irvinestown, part of, .	43	37	1	.	1	.	.	2	..	1	.	1	1	1	1	6	8	12	4	.
181 Omagh, ...	398	343	27	6	5	1	4	43	6	4	3	19	29	26	20	53	69	54	21	2
182 Strabane, part of, .	312	204	38	11	4	3	2	58	3	1	6	4	7	11	9	24	36	27	11	7

IV.—PROVINCE OF CONNAUGHT.

31. Galway Co.																				
183 Ballinasloe, part of,	146	149	11	2	.	1	.	14	3	1	1	6	11	12	11	27	38	19	6	.
184 Clifden, . . .	206	116	14	3	.	3	.	19	1	1	3	4	8	9	9	13	13	23	9	4
185 Galway, . . .	459	384	58	11	6	4	2	81	13	5	21	14	33	25	26	41	63	54	9	.
186 Glennamaddy, .	204	131	16	6	.	1	.	23	4	2	3	2	6	2	13	16	26	20	13	1
187 Gort, . . .	123	93	7	1	.	1	.	9	2	.	3	3	5	5	10	14	16	19	7	.
188 Loughrea, . .	301	141	13	3	.	3	1	20	3	4	3	3	12	7	6	16	22	29	12	4
189 Mount Bellew, . .	167	117	6	5	2	1	1	15	4	6	.	4	3	4	7	13	22	33	5	1
190 Oughterard, . . .	207	133	12	4	3	2	1	22	3	2	6	3	6	9	7	18	21	21	14	.
191 Portumna. . .	83	39	3	2	.	1	.	6	.	1	3	2	1	3	2	4	7	3	6	1
192 Tuam, ...	352	242	26	3	3	2	2	36	3	3	7	6	11	10	15	31	52	51	17	.

IRELAND.—DEATHS at different AGES registered in the year 1904—in the SUPERINTENDENT REGISTRARS' DISTRICTS in each COUNTY.—FEMALES—*continued.*

III.—PROVINCE OF ULSTER.—*continued.*

COUNTIES AND SUPERINTENDENT REGISTRARS' DISTRICTS.	TOTAL BIRTHS.	TOTAL DEATHS.	FEMALES — AGES AT DEATH. Under 1 year.	1	2	3	4	Under 5 years.	5–	10–	15–	20–	25–	35–	45–	55–	65–	75–	85–	95 and upwards.
27. Fermanagh Co.																				
No.																				
162 BALLYSHANNON, part of,	61	31	4	1	1	.	.	6	.	2	2	.	1	3	3	3	6	3	1	1
163 CLONES, do.	88	56	6	2	1	.	.	9	.	.	2	.	5	2	5	12	7	9	4	1
164 ENNISKILLEN, do.	265	206	13	4	4	3	1	25	4	6	5	7	12	12	17	29	29	40	17	3
165 IRVINESTOWN, do.	90	90	8	.	3	1	1	13	1	2	1	4	7	6	5	10	15	19	6	1
166 LISNASKEA, . . .	167	127	8	1	.	.	2	11	5	1	5	2	4	11	7	22	24	28	7	.
28. Londonderry Co. and Co. Borough.																				
167 COLERAINE, . . .	373	277	31	7	4	1	4	47	8	5	6	6	22	7	14	39	52	50	19	2
168 LIMAVADY, . . .	216	177	16	6	3	1	.	26	4	4	6	3	5	8	12	24	35	32	12	6
169 LONDONDERRY, part of, .	755	503	58	17	11	4	5	95	11	14	19	25	45	45	56	75	58	39	18	3
170 MAGHERAFELT, . .	401	422	47	7	10	2	5	71	8	5	14	11	25	19	27	54	81	67	31	9
29. Monaghan Co.																				
171 CARRICKMACROSS, . .	149	106	3	4	.	.	.	7	2	4	2	2	5	3	9	28	20	18	6	.
172 CASTLEBLAYNEY, part of,	170	153	9	4	2	1	1	17	3	4	3	4	9	8	12	27	32	24	7	3
173 CLONES, do.	69	79	4	1	.	1	1	7	2	.	2	.	13	1	8	12	12	19	2	1
174 COOTEHILL, do.	65	49	3	2	2	1	1	9	1	.	.	.	4	2	4	9	7	9	4	.
175 MONAGHAN, . . .	251	323	20	7	4	1	.	32	4	6	9	11	12	26	26	58	81	41	17	.
30. Tyrone Co.																				
176 CASTLEDERG, . .	119	97	6	3	2	1	1	13	4	1	5	5	12	4	6	8	17	14	7	1
177 CLOGHER, . . .	128	127	9	4	.	1	1	15	.	1	2	6	4	7	20	19	26	15	9	3
178 COOKSTOWN, . .	220	222	13	5	2	.	1	21	2	4	8	3	11	13	17	34	57	31	20	1
179 DUNGANNON, . . .	331	347	22	7	3	4	1	37	8	5	7	7	25	22	26	72	75	48	15	.
180 IRVINESTOWN, part of, .	39	44	4	.	.	.	.	4	.	2	2	2	1	5	4	4	9	9	2	.
181 OMAGH, . . .	341	358	24	3	3	4	1	35	5	10	13	11	32	28	26	53	60	58	24	3
182 STRABANE, part of, .	272	248	34	8	6	2	1	51	6	3	13	8	17	15	26	32	36	25	14	2

IV.—PROVINCE OF CONNAUGHT.

31. Galway Co.																				
183 BALLINASLOE, part of, .	170	124	8	3	1	.	2	14	4	.	4	7	15	11	6	13	26	21	3	.
184 CLIFDEN, . . .	199	130	8	2	.	1	.	11	2	2	7	3	8	4	8	11	31	32	9	2
185 GALWAY, ...	436	389	36	19	9	3	5	72	12	13	15	14	13	20	23	67	74	47	14	5
186 GLENNAMADDY, . .	176	144	10	4	4	1	1	20	2	2	12	5	9	5	7	12	33	28	9	.
187 GORT, ...	96	94	5	1	1	1	.	8	1	2	3	4	9	8	3	13	19	21	2	1
188 LOUGHREA, . . .	182	132	12	3	.	1	3	19	4	4	3	3	8	5	7	10	25	31	7	6
189 MOUNTBELLEW, . .	155	127	9	.	3	.	1	13	1	4	5	10	7	4	9	20	19	23	9	3
190 OUGHTERARD, . . .	209	117	10	2	1	.	2	15	.	2	2	5	4	5	6	18	20	27	10	3
191 PORTUMNA. . . .	66	59	3	2	.	..	.	5	.	.	.	1	3	6	5	6	13	12	6	2
192 TUAM, . .	313	269	21	6	7	..	1	35	8	5	5	8	15	8	12	38	58	53	23	1

IRELAND.—DEATHS at different AGES registered in the year 1904—in the SUPERINTENDENT REGISTRARS' DISTRICTS in each COUNTY.—MALES—*continued.*

IV.—PROVINCE OF CONNAUGHT.—*continued.*

COUNTIES AND SUPERINTENDENT REGISTRARS' DISTRICTS.		MALES.																			
		TOTAL BIRTHS.	TOTAL DEATHS.	AGES AT DEATH.																	
				Under 1 year.	1	2	3	4	Under 5 years.	5–	10–	15–	20–	25–	35–	45–	55–	65–	75–	85–	95 and upwards.
32. Leitrim Co.																					
No.																					
193	BALLYSHANNON, part of,	47	41	1	.	1	1	.	3	.	.	.	3	2	1	3	3	10	9	7	.
194	BAWNBOY, do.	99	77	4	1	2	2	.	9	1	1	1	1	3	1	7	11	11	19	11	1
195	CARRICK-ON-SHANNON, do.	119	97	6	2	1	.	.	9	.	1	1	5	5	3	6	17	20	21	7	2
196	MANORHAMILTON, . .	246	158	6	2	3	4	1	16	2	1	1	7	9	5	4	20	36	33	21	3
197	MOHILL, . . .	198	142	13	4	1	1	.	19	1	.	3	1	12	3	10	23	28	28	12	2
33. Mayo Co.																					
198	BALLINA, . .	251	117	11	3	2	.	3	19	6	3	6	6	8	5	7	12	21	16	6	2
199	BALLINROBE, . .	232	164	15	6	4	.	.	25	5	3	5	4	12	4	11	21	29	29	13	3
200	BELMULLET, . .	174	78	16	3	2	2	1	24	4	.	.	1	8	3	7	7	9	11	3	1
201	CASTLEBAR, . . .	308	186	19	5	2	.	3	29	6	2	5	10	16	16	11	18	24	33	12	4
202	CLAREMORRIS, .	312	239	43	7	6	1	1	58	6	4	4	8	9	14	14	32	42	36	11	1
203	KILLALA, ...	106	45	5	.	1	1	.	7	.	.	2	2	2	1	5	4	9	10	3	.
204	SWINEFORD, . . .	568	319	45	11	9	7	.	72	5	3	6	14	23	7	14	33	62	56	18	6
205	WESTPORT, . . .	447	230	31	2	3	1	1	38	4	5	8	15	16	9	8	22	37	38	19	11
34. Roscommon Co.																					
206	ATHLONE, part of,	86	58	2	.	.	.	1	3	.	1	2	3	5	3	3	3	8	11	14	2
207	BALLINASLOE, do.	36	24	1	.	.	.	.	1	.	.	2	.	1	.	1	3	7	7	2	.
208	BOYLE, do.	200	145	10	5	2	.	.	17	4	3	7	5	9	4	10	14	25	37	9	1
209	CARRICK-ON-SHANNON, do.	59	54	9	3	.	.	.	12	.	.	2	1	3	.	2	5	8	13	7	1
210	CASTLEREAGH, . .	352	229	17	8	4	5	3	37	4	2	9	6	15	12	14	37	39	37	15	2
211	ROSCOMMON, . . .	140	116	6	.	2	1	.	9	1	1	3	4	13	6	8	14	25	18	10	4
212	STROKESTOWN, . .	120	143	10	2	3	2	.	17	.	2	3	9	8	8	8	18	28	30	10	2
35. Sligo Co.																					
213	BOYLE, part of, . .	137	96	6	3	.	1	.	10	1	.	1	3	5	8	7	15	18	21	6	1
214	DROMORE WEST, .	130	84	4	3	3	1	.	11	2	2	4	4	7	5	2	6	16	15	9	1
215	SLIGO, ...	385	324	32	3	7	1	2	45	8	2	6	16	26	20	29	49	47	50	22	4
216	TOBERCURRY, . .	217	157	18	5	4	2	.	29	2	3	3	4	19	4	7	20	33	24	6	3

IRELAND.—DEATHS at different AGES registered in the year 1904—in the SUPERINTENDENT REGISTRARS' DISTRICTS in each COUNTY.—FEMALES—*continued.*

IV.—PROVINCE OF CONNAUGHT.—*continued.*

COUNTIES AND SUPERINTENDENT REGISTRARS' DISTRICTS.	FEMALES.																			
	TOTAL BIRTHS.	TOTAL DEATHS.	AGES AT DEATH.																	
			Under 1 year.	1	2	3	4	Under 5 years.	5–	10–	15–	20–	25–	35–	45–	55–	65–	75–	85–	95 and upwards.
32. Leitrim Co.																				
No.																				
193 BALLYSHANNON, part of,	44	43	1	.	.	.	.	1	3	1	1	1	4	2	2	4	5	14	5	.
194 BAWNBOY, do.	77	47	.	.	.	2	.	2	1	2	1	3	2	.	4	10	11	8	2	1
195 CARRICK-ON-SHANNON, do.	124	85	5	2	2	1	.	10	2	2	5	1	7	5	6	11	14	15	6	1
196 MANORHAMILTON, . .	227	192	12	5	1	3	.	21	.	1	5	7	19	12	16	21	38	32	19	1
197 MOHILL, ...	207	113	4	.	3	.	.	7	3	2	2	2	7	8	8	21	27	19	5	2
33. Mayo Co.																				
198 BALLINA, ...	260	116	7	2	4	.	.	13	2	4	5	4	5	7	8	12	19	25	11	1
199 BALLINROBE, . . .	221	166	16	1	3	3	1	24	4	2	12	4	8	9	7	14	23	40	16	3
200 BELMULLET, . . .	205	77	14	3	3	2	2	24	1	2	3	.	5	1	4	4	13	12	7	1
201 CASTLEBAR, . . .	289	207	7	4	1	1	.	13	6	2	9	15	23	14	11	17	36	44	14	3
202 CLAREMORRIS, . .	291	206	26	8	5	1	3	43	9	7	8	7	11	8	3	24	45	31	10	.
203 KILLALA, . . .	83	52	3	.	.	1	2	6	3	.	.	1	4	3	4	6	8	10	6	1
204 SWINEFORD, . .	538	333	37	4	13	2	2	58	11	8	10	14	33	21	19	37	49	53	15	5
205 WESTPORT, . .	430	243	27	4	6	2	2	41	9	7	8	7	15	9	6	30	35	46	20	10
34. Roscommon Co.																				
206 ATHLONE, part of,	90	54	2	1	.	.	.	3	3	2	.	1	5	7	3	8	8	10	3	1
207 BALLINASLOE, do.	32	16	.	.	.	.	.	.	2	1	1	1	.	1	2	1	4	1	2	.
208 BOYLE, do.	176	136	6	4	1	1	.	12	5	1	6	5	6	7	4	20	21	35	13	1
209 CARRICK-ON-SHANNON, do.	44	40	2	.	.	.	.	2	.	2	3	2	2	2	3	3	7	11	2	1
210 CASTLEREAGH, . .	328	207	21	5	2	1	2	31	5	6	6	10	11	10	9	32	40	28	15	4
211 ROSCOMMON, . .	137	118	4	2	.	2	2	10	2	1	3	6	4	9	9	16	20	27	10	1
212 STROKESTOWN, .	139	137	13	.	.	1	.	14	3	1	4	5	14	13	9	14	29	22	7	2
35. Sligo Co.																				
213 BOYLE, part of, . .	124	94	6	2	2	.	5	15	3	.	5	2	4	7	6	7	11	20	11	3
214 DROMORE WEST, . .	122	76	3	1	.	1	1	6	1	1	8	4	4	6	2	8	17	14	3	2
215 SLIGO, ...	380	361	28	13	10	5	5	61	4	8	13	9	30	26	29	42	53	66	16	4
216 TOBERCURRY, . . .	178	134	8	4	1	4	2	19	4	4	6	1	11	5	7	16	17	35	8	1

IRELAND.—DEATHS at different AGES registered in the year 1904—in the SUPERINTENDENT REGISTRARS' DISTRICTS.—MALES.

Number or Numbers of Union in preceding Abstract.	SUPERINTENDENT REGISTRARS' DISTRICTS.	MALES.																			
		TOTAL BIRTHS.	TOTAL DEATHS.	AGES AT DEATH.																	
				Under 1 year.	1	2	3	4	Under 5 years.	5—	10—	15—	20—	25—	35—	45—	55—	65—	75—	85—	95 and upwards.
43	Abbeyleix,	173	159	15	3	3	1	.	22	1	3	2	3	8	10	8	17	26	37	18	4
123	Antrim,	376	253	24	9	1	2	.	36	7	1	12	8	18	23	17	42	49	23	17	.
32, 35	Ardee,	139	112	8	1	2	.	1	12	4	2	4	3	8	7	6	15	23	22	3	3
131	Armagh,	525	453	63	12	8	3	1	87	4	13	15	19	33	21	28	73	67	70	17	6
48, 206	Athlone,	262	208	20	3	1	.	5	29	6	3	9	12	15	9	14	23	22	37	26	3
11, 44	Athy,	263	222	29	2	2	2	1	36	6	7	3	8	14	9	5	43	36	38	15	2
137	Bailieborough,	144	129	8	1	.	1	2	12	.	.	1	6	7	5	8	15	38	26	10	1
198	Ballina,	251	117	11	3	2	.	3	19	6	3	6	6	8	5	7	12	21	16	6	2
183, 207	Ballinasloe,	182	173	12	2	.	1	.	15	3	1	3	6	12	12	12	30	45	26	8	.
199	Ballinrobe,	232	164	15	6	4	.	.	25	5	3	5	4	12	4	11	21	29	29	13	3
124	Ballycastle,	129	103	7	2	.	2	.	11	.	1	2	2	8	6	7	13	21	24	6	1
29, 49	Ballymahon,	102	113	14	2	2	.	.	18	1	2	3	1	2	6	4	15	19	30	10	2
125	Ballymena,	647	403	53	6	5	4	.	68	6	8	12	18	25	18	20	46	83	69	26	4
126	Ballymoney,	303	217	21	4	4	1	3	33	3	7	6	7	11	8	11	22	48	48	13	.
144, 162, 193	Ballyshannon,	197	179	12	2	3	2	6	25	6	2	5	9	10	4	17	23	31	28	16	3
63	Ballyvaghan,	37	33	4	.	.	.	1	5	1	1	.	2	2	2	1	5	2	7	4	1
4	Balrothery,	200	194	19	8	.	2	4	33	3	3	.	11	14	16	17	23	38	27	8	1
1, 12, 58	Baltinglass,	159	110	13	6	.	.	.	19	.	2	1	3	6	5	4	15	27	14	12	2
132, 154	Banbridge,	491	341	45	8	4	2	2	61	5	2	6	13	27	15	30	58	66	43	14	1
72	Bandon,	171	151	14	2	.	2	2	20	4	1	5	10	16	9	8	17	28	21	11	1
73	Bantry,	145	118	23	2	2	1	1	29	3	1	4	2	5	7	5	10	19	22	9	2
138, 194	Bawnboy,	197	165	10	1	2	2	.	15	2	2	4	5	10	6	16	27	26	31	18	3
127, 136, 155	Belfast,	6,038	3,747	988	269	104	64	39	1,464	107	77	133	150	305	286	329	418	343	113	22	.
200	Belmullet,	174	78	16	3	2	2	1	24	4	.	.	1	8	3	7	7	9	11	3	1
24, 104	Birr,	239	207	17	2	1	3	1	24	9	2	5	7	9	14	10	45	37	31	12	2
105	Borrisokane,	82	73	1	2	2	.	.	5	2	3	1	1	4	1	11	6	21	9	8	1
208, 213	Boyle,	337	241	16	8	2	1	.	27	5	3	8	8	14	12	17	29	43	58	15	2
90	Cahersiveen,	300	129	12	2	2	3	2	21	3	1	1	10	10	6	8	16	17	28	7	1
16, 109	Callan,	175	105	20	1	1	.	.	22	5	.	2	2	7	4	5	5	19	22	10	2
2, 45	Carlow,	364	305	35	4	6	3	1	49	5	6	8	8	15	21	20	47	63	49	12	2
171	Carrickmacross,	153	120	11	3	1	1	.	16	2	4	2	6	6	7	6	20	21	23	6	1
195, 209	Carrick-on-Shannon,	178	151	15	5	1	.	.	21	.	1	3	6	8	3	8	22	28	34	14	3
17, 110, 116	Carrick-on-Suir,	206	161	19	3	3	2	1	28	6	3	4	4	19	5	14	19	25	28	6	.
111	Cashel,	221	188	20	3	2	1	.	26	2	6	4	4	18	2	14	21	33	37	18	3
201	Castlebar,	308	186	19	5	2	.	3	29	6	2	5	10	16	16	11	18	24	33	12	4
133, 172	Castleblayney,	265	238	18	7	1	1	.	27	4	3	3	5	17	11	12	36	45	52	21	2
18	Castlecomer,	117	97	16	2	4	.	.	22	2	5	3	5	5	6	6	7	15	16	5	.
176	Castlederg,	128	86	12	2	2	.	.	16	1	1	2	4	9	1	5	10	16	14	7	.
210	Castlereagh,	352	229	17	8	4	5	3	37	4	2	9	6	15	12	14	37	39	37	15	2
74	Castletown,	163	69	5	4	.	1	1	11	2	2	5	5	4	3	2	6	11	13	5	.
130	Cavan,	358	312	29	10	6	2	2	49	7	4	5	8	23	14	15	34	66	51	30	6
5, 13	Celbridge,	150	111	9	5	2	1	1	18	3	2	2	5	14	4	15	18	11	9	9	1
202	Claremorris,	312	239	43	7	6	1	1	58	6	4	4	8	9	14	14	32	42	36	11	1
184	Clifden,	206	116	14	2	.	3	.	19	1	1	3	4	8	9	9	13	13	23	9	4
112	Clogheen,	180	128	13	4	1	.	.	18	3	1	1	5	9	7	12	13	25	25	8	1

IRELAND.—DEATHS at different AGES registered in the year 1904—in the SUPERINTENDENT REGISTRARS' DISTRICTS.—FEMALES

Number or Numbers of Union in preceding Abstract.	Superintendent Registrars' Districts.	FEMALES.																			
		Total Births.	Total Deaths.	Ages at Death.																	
				Under 1 year.	1	2	3	4	Under 5 years.	5—	10—	15—	20—	25—	35—	45—	55—	65—	75—	85—	95 and upwards.
43	Abbeyleix, .	174	150	12	8	3	2	2	27	4	2	3	2	9	7	13	21	32	20	6	4
123	Antrim, . .	357	289	30	10	3	5	1	49	5	6	15	12	18	16	20	36	48	43	19	2
32, 35	Ardee, . .	132	109	7	.	4	2	1	14	3	5	4	2	6	2	9	20	28	10	6	.
131	Armagh, . .	470	520	43	13	3	5	4	68	13	13	16	8	36	35	43	79	113	71	22	3
48, 206	Athlone, . .	273	181	13	4	.	.	1	18	4	5	3	7	16	14	11	24	30	30	12	7
11, 44	Athy, . . .	226	191	14	4	4	.	1	23	3	4	6	6	9	11	12	33	40	31	11	2
137	Bailieborough, .	142	126	5	4	.	1	.	10	2	1	3	4	4	8	8	25	27	21	12	1
198	Ballina, . .	260	116	7	2	4	.	.	13	2	4	5	4	5	7	8	12	19	25	11	1
183, 207	Ballinasloe, .	202	140	8	3	1	.	2	14	6	1	5	8	15	12	8	14	30	22	5	.
199	Ballinrobe, . .	231	166	16	1	3	3	1	24	4	2	12	4	8	9	7	14	23	40	16	3
124	Ballycastle, . .	147	83	5	3	.	.	1	9	1	1	2	1	7	3	4	9	22	17	6	1
29, 49	Ballymahon, .	121	112	13	3	2	.	1	19	1	2	4	.	5	2	7	12	24	22	13	1
125	Ballymena, . .	596	451	43	10	4	3	3	63	7	11	29	25	26	28	30	58	73	64	33	4
126	Ballymoney, .	323	246	17	7	4	3	1	32	2	6	7	10	16	12	20	25	43	47	20	6
144, 162, 193	Ballyshannon, .	194	169	9	4	2	3	.	18	4	3	6	4	11	11	14	15	41	29	10	3
63	Ballyvaghan, .	34	25	2	.	1	.	.	3	..	.	2	..	.	1	..	4	5	6	3	1
4	Balrothery, . .	189	184	17	6	2	1	.	26	3	4	5	7	15	9	20	19	46	24	4	2
1, 12, 58	Baltinglass, . .	155	137	12	4	1	1	1	19	3	2	6	6	12	9	8	15	25	24	8	.
132, 154	Banbridge, . .	425	429	33	11	4	2	5	55	4	8	21	21	26	29	33	68	84	56	22	2
72	Bandon, . .	176	136	12	2	3	.	1	18	2	7	7	3	5	9	7	27	21	22	7	1
73	Bantry, . .	164	94	12	4	1	2	2	21	2	1	2	1	5	2	7	12	16	18	5	2
138, 194	Bawnboy, . .	150	98	2	1	.	2	.	5	2	2	2	5	7	1	7	17	24	19	6	1
127, 136, 155	Belfast, . .	5,800	4,143	812	267	109	78	52	1,318	127	110	166	191	373	378	381	488	385	174	46	6
200	Belmullet, . .	205	77	14	3	3	2	2	24	1	2	3	.	5	1	4	4	13	12	7	1
24, 104	Birr, . . .	213	203	11	6	2	3	1	23	4	6	4	7	14	10	18	26	45	26	18	2
105	Borrisokane, .	89	77	12	3	2	1	2	20	.	.	2	1	4	4	6	10	14	10	5	1
208, 213	Boyle, . .	300	230	12	6	3	1	5	27	8	1	11	7	10	14	10	27	32	55	24	4
90	Cahersiveen, .	278	126	21	1	5	4	1	32	3	4	2	1	7	5	5	15	14	25	12	1
16, 109	Callan, . . .	155	118	15	4	.	.	.	19	.	2	2	2	6	3	9	19	25	22	8	1
2, 45	Carlow,	353	311	27	6	4	3	.	40	4	4	14	9	24	19	21	52	50	49	22	3
171	Carrickmacross, .	149	106	3	4	.	.	.	7	2	4	2	2	5	3	9	28	20	18	6	..
195, 209	Carrick-on-Shannon,	168	125	7	2	2	1	.	12	2	4	8	3	9	7	9	14	21	26	8	2
17, 110, 116	Carrick-on-Suir, .	199	158	24	4	5	2	.	35	4	5	6	4	7	7	11	19	39	13	8	.
111	Cashel, . . .	231	188	16	1	2	3	.	22	3	5	5	7	9	12	15	12	48	34	13	3
201	Castlebar, . .	289	207	7	4	1	1	.	13	6	2	9	15	23	14	11	17	36	44	14	3
133, 172	Castleblayney, .	291	256	19	5	3	1	2	30	4	4	6	8	13	12	20	44	54	44	11	6
18	Castlecomer, .	106	67	5	3	.	.	.	8	1	1	4	3	4	2	6	12	11	8	5	2
176	Castlederg, . .	119	97	6	3	2	1	1	13	4	1	5	5	12	4	6	8	17	14	7	1
210	Castlereagh, .	328	207	21	5	2	1	2	31	5	6	6	10	11	10	9	32	40	28	15	4
74	Castletown, . .	141	76	5	2	.	.	3	10	2	1	4	4	2	5	5	10	7	21	4	1
139	Cavan, . .	371	275	21	3	3	2	.	29	7	4	15	10	20	11	19	35	64	43	14	4
5, 13	Celbridge, . .	120	121	9	7	3	.	2	21	.	2	1	5	3	5	8	29	18	17	11	1
202	Claremorris, .	291	206	26	8	5	1	3	43	9	7	8	7	11	8	3	24	45	31	10	.
184	Clifden, . .	199	130	8	2	.	1	.	11	2	2	7	3	8	4	8	11	31	32	9	2
112	Clogheen, . .	157	108	15	6	1	2	1	25	1	.	8	.	4	7	6	13	15	17	11	1

IRELAND.—DEATHS at different AGES registered in the year 1904—in the SUPERINTENDENT REGISTRARS' DISTRICTS.—MALES—*continued.*

Number or Numbers of Union in preceding Abstract.	Superintendent Registrars' Districts.	Total Births.	Total Deaths.	Males. Ages at Death. Under 1 year.	1	2	3	4	Under 5 years.	5—	10—	15—	20—	25—	35—	45—	55—	65—	75—	85—	95 and upwards.
177	Clogher.	126	105	8	3	2	2	.	15	.	3	3	2	4	4	11	17	19	13	11	3
75	Clonakilty.	175	138	17	2	1	1	1	22	3	.	3	4	12	7	7	16	28	27	7	2
163, 173	Clones.	139	109	9	3	2	.	.	14	.	.	1	2	5	4	6	22	29	19	7	.
113, 117	Clonmel.	230	180	29	2	1	2	.	34	1	2	5	4	11	23	15	27	33	17	7	1
167	Coleraine.	367	250	32	7	2	1	.	42	2	5	12	3	20	11	19	30	50	38	13	5
178	Cookstown.	257	187	14	2	1	1	1	19	1	2	6	3	11	9	13	30	42	35	15	1
140, 174	Cootehill.	171	167	9	6	3	.	.	18	1	2	2	6	3	7	11	22	33	47	13	2
76	Cork.	1,722	1,312	185	63	24	14	15	301	36	21	47	71	166	124	119	178	160	68	16	5
64	Corrofin.	33	22	.	.	.	.	.	.	1	.	1	.	.	2	3	3	5	2	4	1
96	Croom.	116	87	12	2	1	.	.	15	.	1	1	4	7	3	8	10	16	14	6	2
50	Delvin.	67	68	5	.	.	.	.	5	1	2	4	2	6	4	4	9	14	11	5	1
91	Dingle.	300	163	36	8	2	5	.	51	2	4	3	9	11	6	8	16	21	18	13	1
145	Donegal.	190	176	21	4	2	1	.	28	3	1	4	8	8	6	10	15	37	28	23	5
156	Downpatrick.	443	347	43	10	1	2	1	57	11	13	12	14	22	15	28	49	48	58	20	.
33, 36	Drogheda.	250	217	27	6	3	1	.	37	2	4	8	8	16	9	21	38	40	29	5	.
214	Dromore West.	130	84	4	3	3	1	.	11	2	2	4	4	7	5	2	6	16	15	9	1
6, 9	Dublin, North.	2,681	1,981	470	141	46	35	26	718	57	38	49	72	166	211	194	215	157	89	15	.
7, 10	Dublin, South	2,991	2,685	565	205	68	35	27	900	75	46	56	79	229	268	284	304	260	145	37	2
34	Dundalk.	355	295	42	7	1	.	1	51	4	4	10	6	28	18	24	48	50	39	11	2
146	Dunfanaghy.	193	105	25	3	1	2	.	31	4	1	4	5	5	2	5	13	10	12	9	4
179	Dungannon.	338	321	32	7	4	2	1	46	5	3	7	9	15	15	28	54	70	50	18	1
118	Dungarvan.	152	140	28	4	1	1	1	35	2	1	3	4	7	3	10	11	23	27	12	2
77	Dunmanway.	163	93	14	8	1	1	.	24	2	1	1	4	5	3	2	4	12	20	13	2
37	Dunshaughlin.	74	68	5	2	.	.	.	7	.	1	1	1	7	3	6	14	14	13	.	1
14, 25, 38	Edenderry.	166	127	14	3	2	.	1	20	2	.	1	6	12	5	11	23	20	17	6	4
65	Ennis.	230	178	19	4	5	1	1	30	.	.	2	3	19	6	15	26	32	26	16	3
54	Enniscorthy.	340	279	34	9	1	4	5	53	11	3	13	10	26	23	22	37	43	29	8	1
141, 164	Enniskillen.	329	233	16	7	4	2	2	31	5	3	2	7	11	9	17	33	42	48	22	3
66	Ennistimon.	166	99	11	3	.	1	1	16	1	1	2	9	9	6	7	5	10	25	7	1
78	Fermoy.	254	204	35	8	2	4	2	51	6	3	4	10	14	13	7	29	35	20	11	1
185	Galway.	459	384	58	11	6	4	2	81	13	5	21	14	32	25	26	41	63	54	9	.
186	Glennamaddy.	204	131	16	6	.	1	.	23	4	2	3	2	6	2	13	16	26	20	13	1
147	Glenties.	390	204	30	6	.	3	1	40	5	4	4	5	15	8	7	26	31	38	15	6
55	Gorey.	177	157	20	4	1	2	1	28	2	2	2	8	4	6	7	19	40	27	12	.
187	Gort.	123	93	7	1	.	1	.	9	2	.	3	3	5	5	10	14	16	19	7	.
30, 51, 142	Granard.	244	220	25	3	2	2	.	32	1	3	2	5	10	8	12	35	42	43	26	1
148	Inishowen.	308	231	28	5	6	2	2	43	4	4	8	11	7	6	11	24	47	41	25	.
165, 180	Irvinestown.	150	123	11	3	4	1	1	20	2	3	3	1	6	7	5	13	22	25	15	1
79	Kanturk.	279	200	34	4	8	1	.	47	2	3	2	4	20	11	7	17	27	30	24	6
39	Kells.	139	126	8	5	1	.	2	16	2	1	2	7	8	4	2	18	34	23	8	1
92	Kenmare.	162	69	5	2	3	.	.	10	1	2	2	3	4	7	4	4	9	16	4	3
157	Kilkeel.	225	175	17	3	.	3	1	24	5	4	6	7	13	11	10	17	24	36	17	1
19	Kilkenny.	274	201	23	3	3	.	.	29	4	3	4	11	15	16	21	22	38	30	7	1
67	Killadysert.	85	58	6	1	2	.	.	9	.	4	4	2	5	.	.	4	6	13	8	3
203	Killala.	106	45	5	.	1	1	.	7	.	.	2	3	2	1	5	4	9	10	3	.

IRELAND.—DEATHS at different AGES registered in the year 1904—in the SUPERINTENDENT REGISTRARS' DISTRICTS.—FEMALES—*continued.*

Number or Numbers of Union in preceding Abstract.	Superintendent Registrars' Districts.	Females. Total Births.	Total Deaths.	Ages at Death. Under 1 year.	1	2	3	4	Under 5 years.	5—	10—	15—	20—	25—	35—	45—	55—	65—	75—	85—	95 and upwards.
177	Clogher,	128	127	9	4	.	1	1	15	.	1	2	6	4	7	20	19	26	15	9	3
75	Clonakilty,	184	134	6	4	1	4	2	21	2	4	3	5	6	8	6	20	28	24	7	.
163, 173	Clones,	157	135	10	3	1	1	1	16	2	.	4	.	18	3	13	24	19	28	6	2
113, 117	Clonmel,	175	195	15	2	2	2	.	21	1	4	11	8	10	14	26	30	37	26	7	.
167	Coleraine.	373	277	31	7	4	1	4	47	8	5	6	6	22	7	14	39	52	50	19	2
178	Cookstown,	220	222	13	5	2	.	1	21	2	4	8	3	11	13	17	34	57	31	20	1
140, 174	Cootehill,	191	170	18	3	3	2	2	28	3	3	3	4	10	12	21	28	31	19	8	.
76	Cork,	1,588	1,424	178	67	20	21	17	303	47	47	61	72	124	112	134	232	179	84	25	4
64	Corrofin,	47	26	.	.	.	.	.	.	.	.	.	.	4	1	.	3	6	8	4	.
96	Croom,	85	101	5	1	1	3	1	11	.	.	1	3	10	5	8	12	25	15	9	2
50	Delvin,	85	59	8	.	1	1	.	10	2	2	2	.	6	4	1	5	14	9	4	.
91	Dingle,	259	161	27	9	5	1	3	45	4	3	5	7	14	11	6	17	19	20	7	3
145	Donegal,	179	175	11	3	2	1	1	18	4	2	4	5	6	7	13	18	32	41	20	5
156	Downpatrick,	438	438	39	8	2	3	2	54	8	10	19	16	35	24	33	70	76	69	19	5
33, 36	Drogheda,	277	195	23	5	1	1	2	32	4	3	7	5	11	15	19	41	33	18	7	.
214	Dromore West,	122	76	3	1	.	1	1	6	1	1	8	4	4	6	2	8	17	14	3	2
6, 9	Dublin, North	2,663	1,937	405	112	45	30	20	612	50	35	55	66	139	153	197	258	211	124	31	8
7, 10	Dublin, South	2,943	2,653	456	204	80	40	22	802	75	61	78	88	218	188	254	336	286	199	60	8
34	Dundalk,	367	280	29	5	3	3	3	43	8	5	11	11	15	18	34	40	49	33	12	1
146	Dunfanaghy,	225	112	10	4	3	4	1	22	3	6	1	3	5	6	3	9	21	23	9	1
179	Dungannon,	331	347	22	7	3	4	1	37	8	5	7	7	25	22	26	72	75	48	15	.
118	Dungarvan,	160	130	11	3	1	3	1	19	2	6	3	3	6	8	6	4	27	33	12	1
77	Dunmanway,	132	97	4	.	2	.	2	8	4	4	3	3	9	7	3	5	19	20	11	1
37	Dunshaughlin,	74	55	5	2	1	1	.	9	1	1	.	2	4	3	1	10	13	6	4	1
14, 25, 38	Edenderry,	138	113	10	2	.	1	1	14	1	2	4	8	4	3	11	10	26	21	6	3
65	Ennis,	215	176	15	7	1	1	2	26	6	.	4	8	11	9	7	23	37	29	13	3
54	Enniscorthy,	317	355	34	14	13	3	3	67	13	4	14	15	20	19	27	62	48	49	15	2
141, 164	Enniskillen,	309	229	15	5	5	3	1	29	5	7	6	7	17	15	17	32	31	41	18	4
66	Ennistimon,	168	121	12	1	1	1	1	16	2	1	1	5	5	7	7	11	21	28	13	4
78	Fermoy,	242	216	31	6	3	3	3	46	5	4	3	3	11	15	14	23	45	28	17	2
185	Galway,	436	389	36	19	9	3	5	72	12	13	15	14	13	20	23	67	74	47	14	5
186	Glennamaddy,	176	144	10	4	4	1	1	20	2	2	12	5	9	5	7	12	33	28	9	.
147	Glenties,	370	223	17	5	4	4	4	34	4	4	3	10	19	12	10	26	37	36	22	6
55	Gorey,	167	136	11	4	2	2	.	19	1	4	4	2	9	6	8	16	36	23	8	.
187	Gort,	96	94	5	1	1	1	.	8	1	2	3	4	9	8	3	13	19	21	2	1
30, 51, 142	Granard,	219	186	6	4	1	.	2	13	5	2	3	3	9	12	15	28	40	41	13	2
148	Inishowen,	290	192	20	7	2	1	2	32	4	4	4	5	14	13	14	23	32	30	14	3
165, 180	Irvinestown,	129	134	12	.	3	1	1	17	1	4	3	6	8	11	9	14	24	28	8	1
79	Kanturk,	248	182	15	4	3	1	1	24	3	4	4	11	10	10	4	20	40	32	14	6
39	Kells,	129	98	5	5	2	.	.	12	.	2	1	7	9	5	7	14	16	17	8	.
92	Kenmare,	140	74	2	2	1	.	.	5	1	3	5	5	2	5	2	4	6	26	10	.
157	Kilkeel,	225	146	13	2	2	1	3	21	5	2	6	7	5	7	6	22	23	27	12	3
19	Kilkenny,	244	236	30	6	4	4	2	46	3	6	6	5	20	19	16	38	42	28	6	1
67	Killadysert,	107	66	4	1	2	2	1	10	3	2	6	2	5	4	3	5	6	12	8	.
203	Killala,	83	52	3	.	.	1	2	6	3	.	.	1	4	3	4	6	8	10	6	1

IRELAND.—DEATHS at different Ages registered in the year 1904—in the Superintendent Registrars' Districts.—Males—*continued.*

Number or Numbers of Union in preceding Abstract.	Superintendent Registrars' Districts.	Males. Total Births.	Total Deaths.	Ages at Death. Under 1 year.	1	2	3	4	Under 5 years.	5—	10—	15—	20—	25—	35—	45—	55—	65—	75—	85—	95 and upwards.
93	Killarney,	421	301	31	9	9	2	2	53	3	2	8	14	27	22	17	43	55	40	16	4
119	Kilmacthomas,	85	43	3	1	.	.	1	5	.	1	.	2	2	2	1	9	6	10	3	2
80, 97	Kilmallock,	320	208	42	6	4	1	4	57	4	5	5	4	12	6	11	23	45	23	12	1
68	Kilrush,	324	229	23	12	2	5	2	44	3	3	6	5	18	18	13	17	35	40	23	4
81	Kinsale,	162	135	13	5	1	1	.	20	4	.	4	5	10	3	7	14	29	24	14	1
128	Larne,	424	254	28	7	7	1	3	46	3	8	9	9	14	5	19	32	56	37	14	2
149	Letterkenny,	132	125	14	3	2	.	1	20	2	2	1	4	13	9	14	13	21	14	11	1
168	Limavady,	218	171	17	4	1	2	.	24	1	3	2	8	9	4	12	23	31	35	17	2
69, 98	Limerick,	947	635	142	26	12	5	7	192	19	9	14	27	48	54	50	73	71	56	18	4
129, 158	Lisburn,	550	439	60	17	6	7	2	92	14	10	14	15	32	27	33	58	73	53	16	2
120	Lismore,	127	107	15	3	4	.	2	24	2	1	2	3	6	4	4	9	20	24	7	1
166	Lisnaskea,	183	129	14	4	2	1	1	22	1	.	2	2	8	11	5	10	26	25	16	1
94, 99	Listowel,	415	250	49	3	2	1	.	55	4	4	9	13	13	12	12	23	45	39	14	7
150, 169	Londonderry,	870	508	80	19	15	7	4	125	20	9	15	20	30	31	40	80	75	46	14	3
31	Longford,	219	176	22	6	8	1	1	38	7	2	4	6	15	5	14	21	20	29	13	2
188	Loughrea,	201	141	13	3	.	3	1	20	3	4	3	3	12	7	6	16	22	29	12	4
130, 134, 159	Lurgan,	662	477	71	27	14	3	3	118	16	12	16	21	28	29	32	56	75	61	12	1
82	Macroom,	220	142	13	1	2	1	.	17	2	5	6	6	11	5	5	17	25	32	8	3
170	Magherafelt,	414	337	52	13	3	3	1	72	4	6	6	14	21	20	22	38	48	57	22	7
83	Mallow,	257	180	26	5	4	1	1	37	3	1	7	7	18	6	13	23	30	23	10	2
196	Manorhamilton,	246	158	6	2	3	4	1	16	2	1	1	7	9	5	4	20	36	33	21	3
84	Middleton,	209	206	16	9	2	4	1	32	6	3	3	7	17	11	14	25	47	25	15	1
151	Millford,	236	144	15	5	3	2	1	26	3	2	2	5	7	8	8	19	28	28	7	1
85	Millstreet,	120	73	6	.	1	2	.	9	3	1	2	4	8	2	4	5	15	6	10	4
86, 100	Mitchelstown,	161	138	24	6	2	1	.	33	4	.	4	7	11	8	6	15	20	23	6	1
197	Mohill,	198	142	13	4	1	1	.	19	1	.	3	1	12	3	10	23	28	28	12	2
175	Monaghan,	266	298	24	8	3	2	1	38	2	.	7	3	17	26	35	43	52	48	25	2
189	Mount Bellew,	167	117	6	5	2	1	1	15	4	6	.	4	3	4	7	13	22	33	5	1
26, 46	Mountmellick,	304	284	19	5	2	1	4	31	6	3	5	12	20	15	28	36	48	50	26	4
52	Mullingar,	346	269	24	5	2	.	..	31	5	3	9	16	25	20	17	29	62	33	17	2
15, 59	Naas,	416	291	46	7	1	3	2	59	6	4	11	14	25	22	25	23	59	24	15	4
40	Navan,	162	137	17	2	5	2	.	26	4	2	3	4	7	5	11	32	28	10	5	.
106	Nenagh,	252	206	31	6	3	2	1	43	6	4	6	4	21	13	8	32	27	24	14	4
101	Newcastle,	295	220	29	8	.	1	2	40	6	3	5	11	17	11	13	19	35	40	17	3
3, 20, 56	New Ross,	292	323	38	13	2	1	3	57	9	8	15	15	27	17	13	43	50	49	20	.
135, 160	Newry,	635	509	55	16	8	4	3	86	8	10	18	22	28	32	37	71	98	70	25	4
161	Newtownards,	565	376	56	10	7	3	3	79	9	6	9	16	19	18	25	40	73	56	23	3
41, 143	Oldcastle,	165	130	22	4	1	2	2	31	2	1	2	4	9	6	7	13	19	23	11	2
181	Omagh,	398	343	27	6	5	1	4	43	6	4	3	19	29	26	20	53	63	54	21	2
190	Oughterard,	207	132	12	4	3	2	1	22	3	2	6	3	6	9	7	18	21	21	14	.
191	Portumna,	83	39	3	2	.	1	.	6	.	1	3	2	1	3	2	4	7	3	6	1
8, 60	Rathdown,	600	435	86	15	10	2	3	116	10	3	6	10	28	37	40	54	70	48	12	1
61	Rathdrum,	342	260	23	11	3	.	3	40	7	4	8	4	29	17	13	37	48	36	16	1
102	Rathkeale,	153	125	12	9	2	.	.	23	.	2	6	3	6	9	7	12	23	22	11	1
211	Roscommon,	140	116	6	.	2	1	.	9	1	1	3	4	13	6	8	14	25	18	10	4

IRELAND.—DEATHS at different AGES registered in the year 1904—in the SUPERINTENDENT REGISTRARS' DISTRICTS.—FEMALES—*continued.*

Number or Numbers of Union in preceding Abstract.	Superintendent Registrars' Districts.	FEMALES.																			
		Total Births.	Total Deaths.	Ages at Death.																	
				Under 1 year.	1	2	3	4	Under 5 years.	5—	10—	15—	20—	25—	35—	45—	55—	65—	75—	85—	95 and upwards.
93	Killarney,	436	273	25	9	2	1	2	39	7	7	10	8	22	17	27	31	43	38	18	6
119	Kilmacthomas,	83	77	6	1	1	2	3	13	.	2	.	2	3	2	2	7	17	20	8	1
80, 97	Kilmallock,	264	221	29	7	4	4	1	45	6	8	6	7	8	11	15	21	40	39	14	1
68	Kilrush,	287	198	20	5	3	4	1	33	5	8	11	3	11	14	7	16	28	36	19	7
81	Kinsale,	157	117	11	3	1	.	.	15	2	3	4	3	8	9	7	21	24	18	3	.
128	Larne,	401	270	28	7	1	2	2	40	6	6	12	12	24	28	14	28	48	40	11	1
149	Letterkenny,	118	114	6	3	3	2	.	14	4	2	2	5	9	4	8	12	26	23	3	2
168	Limavady,	216	177	16	6	3	1	.	26	4	4	6	3	5	8	12	24	35	32	12	6
69, 98	Limerick,	817	686	99	28	20	10	4	161	22	11	24	31	49	41	65	108	87	51	35	1
129, 158	Lisburn,	505	494	53	24	9	8	4	98	10	13	19	16	34	34	53	77	72	52	14	2
120	Lismore,	121	117	15	4	2	1	1	23	1	3	6	4	8	6	9	15	21	13	5	3
166	Lisnaskea,	167	127	8	1	.	.	2	11	5	1	5	2	4	11	7	22	24	28	7	.
94, 99	Listowel,	444	274	28	9	7	1	2	47	6	2	10	10	17	17	19	24	41	47	29	5
150, 169	Londonderry,	852	559	66	17	12	5	5	105	11	14	20	27	50	51	62	84	66	46	19	4
31	Longford,	218	158	17	2	4	1	1	25	4	2	4	3	5	9	16	20	32	26	7	5
188	Loughrea,	182	132	12	3	.	1	3	19	4	4	3	3	8	5	7	10	25	31	7	6
130, 134, 159	Lurgan,	637	485	43	21	5	4	6	79	13	11	19	27	51	32	32	78	85	41	16	1
82	Macroom,	211	149	10	3	1	.	.	14	2	2	8	4	14	7	11	21	24	27	11	4
170	Magherafelt,	401	422	47	7	10	2	5	71	8	5	14	11	25	19	27	54	81	67	31	9
83	Mallow,	245	172	16	4	4	.	1	25	2	7	8	5	8	13	8	25	38	26	3	4
196	Manorhamilton	227	192	12	5	1	3	.	21	.	1	5	7	19	12	16	21	38	32	19	1
84	Middleton,	183	181	23	8	1	4	1	37	1	7	3	23	14	6	9	28	24	20	9	.
151	Millford,	207	148	20	7	4	1	.	32	3	3	5	4	8	8	10	17	22	26	8	2
85	Millstreet,	115	71	11	2	2	.	.	15	2	4	3	1	3	3	2	7	11	13	7	.
86, 100	Mitchelstown,	167	120	6	4	4	1	1	16	2	1	3	3	9	7	10	15	28	20	4	2
197	Mohill,	207	113	4	.	3	.	.	7	3	2	2	2	7	8	8	21	27	19	5	2
175	Monaghan,	251	323	20	7	4	1	.	32	4	6	9	11	12	26	26	58	81	41	17	.
189	Mount Bellew,	155	127	9	.	3	.	1	13	1	4	5	10	7	4	9	20	19	23	9	3
26, 46	Mountmellick,	252	253	26	8	3	3	3	43	8	2	4	7	10	17	17	43	47	34	16	5
52	Mullingar,	270	233	19	5	3	1	1	29	2	6	5	15	17	12	19	27	40	41	18	2
15, 59	Naas,	431	280	34	8	6	3	3	54	10	4	12	16	21	21	15	28	45	40	12	2
40	Navan,	157	142	13	6	2	1	.	22	2	5	7	6	12	5	11	20	30	11	9	2
106	Nenagh,	211	187	23	7	6	2	2	40	2	1	8	3	3	18	8	19	36	35	13	1
101	Newcastle,	277	189	31	4	3	6	.	44	11	5	8	4	14	11	5	11	33	26	13	4
3, 20, 56	New Ross,	320	308	27	13	10	3	2	55	8	12	11	16	16	20	17	38	57	32	22	4
135, 160	Newry,	560	513	38	13	10	4	3	68	9	8	19	21	45	29	43	80	81	77	27	6
161	Newtownards,	505	421	48	14	7	3	2	74	12	12	13	8	37	27	33	49	65	61	25	5
41, 143	Oldcastle,	148	120	9	4	1	.	1	15	.	3	1	2	11	6	9	22	23	23	5	.
181	Omagh,	341	358	24	3	3	4	1	35	5	10	13	11	32	28	26	53	60	58	24	3
190	Oughterard,	209	117	10	2	1	.	2	15	.	2	2	5	4	5	6	18	20	27	10	3
191	Portumna,	66	59	3	2	.	.	.	5	.	.	.	1	3	6	5	6	13	12	6	2
8, 60	Rathdown,	571	517	59	21	8	3	5	96	15	8	12	17	32	25	50	65	94	70	30	3
61	Rathdrum,	288	244	18	7	6	2	2	35	5	7	8	11	17	11	20	27	54	37	12	.
102	Rathkeale,	149	139	16	2	.	1	1	20	2	1	9	7	10	9	8	19	22	20	11	1
211	Roscommon,	137	118	4	2	.	2	2	10	2	1	3	6	4	9	9	16	20	27	10	1

IRELAND.—DEATHS at different AGES registered in the year 1904 —in the SUPERINTENDENT REGISTRARS' DISTRICTS.—MALES—*continued.*

Number or Numbers of Union in preceding Abstract.	Superintendent Registrars' Districts.	Total Births.	Total Deaths.	Males. Ages at Death. Under 1 year.	1	2	3	4	Under 5 years.	5—	10—	15—	20—	25—	35—	45—	55—	65—	75—	85—	95 and upwards.
27, 47, 107	Roscrea,	166	137	7	3	1	3	1	15	4	3	2	6	4	6	6	17	33	30	10	1
70	Scarriff,	134	74	19	2	2	.	.	23	1	.	.	3	3	4	1	6	13	12	8	.
62	Shillelagh,	101	78	6	3	2	.	.	11	.	.	2	4	2	3	5	8	15	18	10	.
87	Skibbereen,	296	194	35	7	2	4	2	50	4	.	4	8	11	10	8	20	25	39	13	2
88	Skull,	91	73	10	2	2	2	.	16	.	3	2	1	5	3	5	9	7	9	13	.
215	Sligo,	385	324	32	3	7	1	2	45	8	2	6	16	26	20	29	49	47	50	22	4
152, 189	Strabane,	444	276	47	12	6	4	2	71	6	1	10	7	10	14	15	37	43	34	21	7
153	Stranorlar,	148	94	10	1	.	.	2	13	2	1	5	2	6	3	7	11	15	16	12	1
212	Strokestown,	120	143	10	2	3	2	.	17	.	2	3	9	8	8	8	18	28	30	10	2
204	Swineford,	568	319	45	11	9	7	.	72	5	3	6	14	23	7	14	33	62	56	18	6
21	Thomastown,	133	89	9	4	.	1	1	15	.	4	.	2	2	7	5	12	17	20	3	2
108	Thurles,	233	181	19	1	1	.	3	24	1	2	5	7	9	15	12	20	28	35	16	7
103, 114	Tipperary,	379	309	44	19	7	2	3	75	10	2	12	4	24	19	21	34	49	39	15	5
216	Tobercurry,	217	157	18	5	4	2	..	29	2	3	3	4	19	4	7	20	33	24	6	3
95	Tralee,	502	255	41	9	4	2	1	57	5	4	9	8	19	18	12	30	35	39	15	4
42	Trim,	130	91	5	2	1	1	1	10	.	1	3	2	4	5	9	13	19	18	7	.
192	Tuam,	352	242	26	3	3	2	2	36	3	3	7	6	11	10	15	31	52	51	17	.
71	Tulla,	97	69	4	.	.	.	.	4	3	2	1	2	4	5	3	8	11	17	7	2
28, 53	Tullamore,	233	220	24	3	2	4	3	36	6	2	4	6	11	13	14	30	44	40	10	4
22, 115	Urlingford,	104	110	20	3	1	1	.	25	3	1	1	.	3	4	4	17	24	17	10	1
23, 121	Waterford,	545	470	78	15	10	7	5	115	15	6	14	16	38	40	47	53	78	37	10	1
205	Westport,	447	230	31	2	3	1	1	38	4	5	8	15	16	9	8	22	37	38	19	11
57	Wexford,	354	335	44	14	7	3	6	74	8	6	10	10	21	15	26	43	58	52	10	2
69, 122	Youghal,	139	133	13	.	2	.	.	15	2	2	4	6	9	4	7	22	25	33	4	.

IRELAND.—DEATHS at different AGES registered in the year 1904—in the SUPERINTENDENT REGISTRARS' DISTRICTS.—FEMALES—*continued.*

Number or Numbers of Union in preceding Abstract.	Superintendent Registrars' Districts.	FEMALES.																			
		Total Births.	Total Deaths.	Ages at Death.																	
				Under 1 year.	1	2	3	4	Under 5 years.	5—	10—	15—	20—	25—	35—	45—	55—	65—	75—	85—	95 and upwards.
27, 47, 107	Roscrea,	157	121	9	1	1	.	.	11	1	2	2	2	6	14	5	15	21	28	12	2
70	Scarriff,	113	73	10	2	2	2	1	17	1	1	1	5	3	2	4	4	10	15	6	4
62	Shillelagh,	91	68	6	3	.	.	.	9	2	1	1	1	9	2	2	6	15	14	4	2
87	Skibbereen,	266	172	16	7	5	1	3	32	1	4	7	6	9	6	9	22	27	31	17	1
88	Skull,	90	70	6	4	2	.	2	14	3	1	4	1	3	4	2	5	11	10	10	2
215	Sligo,	380	361	28	13	10	5	5	61	4	8	13	9	30	26	29	42	53	66	16	4
152, 182	Strabane,	398	331	42	8	8	2	1	61	8	7	18	11	19	20	29	44	57	32	20	5
153	Stranorlar,	137	126	9	2	1	2	5	19	3	.	1	5	6	6	6	22	20	29	8	1
212	Strokestown,	139	137	13	.	.	1	.	14	3	1	4	5	14	13	9	14	29	22	7	2
204	Swineford,	538	333	37	4	13	2	2	58	11	8	10	14	33	21	19	37	49	53	15	5
21	Thomastown,	128	107	9	2	1	.	2	14	2	.	3	1	2	7	12	14	23	22	3	4
108	Thurles,	239	180	20	4	2	.	1	27	4	3	12	4	10	6	14	26	32	26	12	4
103, 114	Tipperary,	334	294	30	9	4	2	.	45	8	6	14	7	24	16	24	42	45	47	14	2
216	Tobercurry,	178	134	8	4	1	4	2	19	4	4	6	1	11	5	7	16	17	35	8	1
95	Tralee,	489	258	28	7	5	2	1	43	3	5	11	6	16	18	13	24	46	47	21	5
42	Trim,	115	101	5	4	.	1	1	11	3	4	7	2	3	7	7	16	20	17	3	1
192	Tuam,	313	269	21	6	7	.	1	35	8	5	5	8	15	8	12	38	58	53	23	1
71	Tulla,	80	53	2	2	1	.	.	5	1	1	1	.	3	3	4	6	8	14	5	2
28, 53	Tullamore,	219	210	16	8	2	4	3	33	7	3	7	7	24	12	10	22	29	38	15	3
22, 115	Urlingford,	85	73	7	1	.	2	.	10	.	.	.	3	4	3	2	9	17	22	2	1
23, 121	Waterford,	529	431	35	9	8	2	2	56	10	14	21	17	30	34	40	74	70	44	20	1
205	Westport,	430	243	27	4	6	2	2	41	9	7	8	7	15	9	6	30	35	46	20	10
57	Wexford	362	336	36	13	4	5	1	59	8	9	14	11	22	20	24	51	50	54	13	1
89, 122	Youghal,	146	153	7	.	1	1	.	9	3	7	.	6	12	15	9	21	25	37	9	.

IRELAND.—CAUSES of DEATH at different Periods of Life in the Year 1904.—MALES.

NOTE.—The names of causes of death printed in italics in this and the following tables of deaths by diseases should be avoided, when possible, in Medical Certificates.

CAUSES OF DEATH.	MALES.																				
		AGES AT DEATH.																			
	ALL AGES.	0–3 Months.	3–6 Months.	6–12 Months.	Total under 1 year.	1	2	3	4	Total under 5 years.	5–	10–	15–	20–	25–	35–	45–	55–	65–	75–	85–
TOTAL DEATHS (All Causes).	39330	3409	938	1453	5800	1497	671	399	291	8658	872	627	1054	1431	2866	2468	2864	4876	6143	5120	20
A.*—GENERAL DISEASES.	14503	1015	384	758	2157	832	372	211	158	3730	542	400	768	1080	1994	1404	1242	1485	1251	508	9
B.*—DISEASES OF SPECIAL ORGANS.																					
I. Diseases of Nervous System,	2425	573	128	199	900	160	66	44	34	1204	92	77	59	62	136	144	157	214	193	73	
II. " Organs of Special Sense.	33	3	4	.	7	2	.	.	.	9	3	3	4	2	3	5	1	2	1	.	
III. " Heart,	4051	15	3	2	20	2	2	1	3	28	19	33	55	66	197	257	433	925	1184	717	1
IV. " Blood Vessels,	1497	.	.	1	1	.	1	1	1	4	2	3	3	3	28	76	155	349	505	295	
V. " Respiratory System,	4575	305	199	271	775	309	118	69	33	1304	72	21	31	33	88	119	278	817	1049	616	1
VI. " Digestive System,	2098	184	88	98	370	84	32	16	15	517	49	39	40	57	136	148	251	374	335	138	
VII. " Lymphatic and Ductless Glands.	53	1	.	1	2	.	1	1	1	5	2	1	3	2	9	6	10	11	3	1	
VIII. " Urinary System,	1244	3	2	3	8	3	6	5	3	25	10	7	12	24	79	117	152	268	333	168	
IX. " Generative System,	4	.	.	.	.	.	.	.	.	.	.	.	.	.	1	.	.	2	1	.	
X. " Pregnancy and Childbirth.	.	.	.	.	.	.	.	.	.	.	.	.	.	.	.	.	.	.	.	.	
XI. " Locomotor System,	68	.	.	1	1	4	.	.	2	7	4	4	3	8	5	7	2	13	11	4	
XII. " The Skin,	37	6	2	2	10	7	1	1	.	19	1	.	.	.	1	1	1	4	9	1	
C.*—OTHER SPECIFIED DISEASES.	.	.	.	.	.	.	.	.	.	.	.	.	.	.	.	.	.	.	.	.	
D.*—CAUSES ILL-DEFINED OR NOT SPECIFIED.	7494	1265	116	111	1492	76	29	12	10	1619	22	8	12	10	17	19	47	238	1160	2544	15
E.*—VIOLENT DEATHS,	1248	39	12	6	57	18	43	38	31	187	54	31	64	84	172	165	135	174	108	55	
Small-pox — Vaccinated,	4	.	.	.	.	.	.	.	.	.	.	.	.	1	.	2	.	.	1	.	
Small-pox — Not Vaccinated,	7	.	.	.	.	1	.	.	1	2	.	1	.	.	.	2	1	1	.	.	
Small-pox — Doubtful,	2	.	.	.	.	.	.	.	.	.	.	.	1	1	.	.	.	.	.	.	
Cow-pox and other effects of Vaccination.	.	.	.	.	.	.	.	.	.	.	.	.	.	.	.	.	.	.	.	.	
Chicken-pox,	1	.	.	.	.	1	.	.	.	1	.	.	.	.	.	.	.	.	.	.	
Measles (Morbilli),	252	2	4	49	55	98	35	22	14	224	19	6	2	1	.	.	.	.	.	.	
Epidemic Rose Rash,	2	1	.	.	1	.	.	.	1	2	.	.	.	.	.	.	.	.	.	.	
Scarlet Fever,	106	1	.	2	3	11	14	14	8	50	32	6	7	8	2	.	1	.	.	.	
Typhus,	22	.	.	.	.	.	.	.	.	.	.	1	2	1	6	4	6	2	.	.	
Plague,	.	.	.	.	.	.	.	.	.	.	.	.	.	.	.	.	.	.	.	.	
Relapsing Fever,	1	.	.	.	.	.	.	.	.	.	.	.	.	.	.	.	.	1	.	.	
Influenza,	581	13	12	16	41	16	15	5	8	85	7	7	11	20	30	32	48	117	139	71	
Whooping-cough,	689	98	80	160	338	190	63	35	23	649	38	1	.	.	1	.	.	.	.	.	
Mumps,	1	.	.	.	.	.	.	.	.	.	1	.	.	.	.	.	.	.	.	.	
Diphtheria,	161	1	1	12	14	33	21	17	9	94	44	19	6	1	1	2	.	.	.	.	
Cerebro-spinal Fever,	5	.	.	.	.	.	.	.	.	.	1	.	1	1	1	.	.	1	.	.	
Pyrexia† (origin uncertain)	27	.	.	1	1	.	2	3	2	8	2	1	2	1	.	2	4	3	3	1	
Enteric Fever,	245	.	.	2	2	.	1	3	3	9	15	18	31	43	68	29	15	13	4	.	
Asiatic Cholera,	.	.	.	.	.	.	.	.	.	.	.	.	.	.	.	.	.	.	.	.	
Food, Ptomaine-poisoning	5	.	.	.	.	.	.	.	.	.	.	.	1	1	.	2	.	1	.	.	
Epidemic Diarrhœa, Infective Enteritis	187	47	40	61	148	25	2	2	2	179	3	.	.	.	.	.	1	1	2	1	
Diarrhœa (not otherwise defined),	459	76	80	88	244	48	12	4	3	311	6	3	1	2	10	5	7	35	44	29	
Dysentery,	18	.	.	.	.	2	3	.	.	5	.	.	.	.	.	2	1	4	5	1	
Tetanus,	26	9	1	.	10	.	.	.	.	10	3	2	1	.	5	2	1	2	.	.	
Malaria,	5	.	.	.	.	.	.	.	.	.	.	1	.	.	3	.	.	1	.	.	
Rabies, Hydrophobia,	.	.	.	.	.	.	.	.	.	.	.	.	.	.	.	.	.	.	.	.	
Glanders,	1	.	.	.	.	.	.	.	.	.	.	.	.	1	.	.	.	.	.	.	
Anthrax (Splenic Fever),	1	.	.	.	.	.	.	.	.	.	.	.	.	.	.	.	1	.	.	.	

* The grouping in this Summary is for convenience of tabling merely: it must not be regarded as a classification.
† Called "Simple Continued Fever" in Reports for previous years.

IRELAND.—CAUSES of DEATH at different Periods of Life in the Year 1904.—Females.

CAUSES OF DEATH.	FEMALES.																					
	All Ages.	Ages at Death.																				
		0–3 Months.	3–6 Months.	6–12 Months.	Total under 1 year.	1	2	3	4	Total under 5 years.	5–	10–	15–	20–	25–	35–	45–	55–	65–	75–	85–	95 and upwards.
TOTAL DEATHS (All Causes).	40183	2523	850	1208	4581	1452	723	442	339	7537	933	882	1403	1446	2827	2592	3063	5337	6468	5311	2005	379
GENERAL DISEASES.	14474	745	344	619	1708	842	425	236	200	3411	586	672	1126	1129	1894	1424	1208	1442	1047	453	75	7
DISEASES OF SPECIAL ORGANS.																						
Diseases of Nervous System,	2124	401	138	164	703	125	53	42	31	954	93	63	68	66	114	110	152	200	200	90	14	.
,, Organs of Special Sense.	30	.	.	1	1	3	.	1	1	6	4	3	3	4	3	1	1	1	2	2	.	.
,, Heart,	4221	5	3	2	10	4	3	2	2	21	22	40	70	60	198	295	533	1101	1168	561	135	17
,, Blood Vessels,	1765	2	.	1	3	.	.	.	.	3	1	3	6	6	45	89	218	446	543	327	69	9
,, Respiratory System,	5111	210	160	244	614	311	144	82	53	1204	75	23	23	24	88	144	439	1113	1243	596	128	11
,, Digestive System,	1985	144	85	90	319	67	32	14	15	447	70	37	53	66	143	156	225	355	295	116	20	2
,, Lymphatic and Ductless Glands.	62	.	.	.	.	.	.	.	.	.	2	.	2	6	9	15	11	6	7	4	.	.
,, Urinary System,	678	2	1	2	5	4	2	6	2	19	10	7	13	21	80	86	110	144	137	45	6	.
,, Generative System,	139	.	.	1	1	.	.	.	.	1	2	.	3	4	28	33	25	25	14	3	1	.
,, Pregnancy and Childbirth.	367	.	.	.	.	.	.	.	.	.	.	.	4	34	163	159	7	.	.	.	.	.
,, Locomotor System,	71	.	.	1	1	1	2	1	3	8	2	6	2	5	6	9	5	9	12	4	3	.
,, The Skin,	59	4	5	3	12	2	.	.	.	14	.	1	3	.	1	1	5	9	12	7	6	.
OTHER SPECIFIED DISEASES.	.	.	.	.	.	.	.	.	.	.	.	.	.	.	.	.	.	.	.	.	.	.
CAUSES ILL-DEFINED OR NOT SPECIFIED.	8465	956	99	71	1126	67	32	22	8	1255	16	14	7	12	24	35	76	416	1697	3048	1533	332
VIOLENT DEATHS,	632	54	15	9	78	26	30	36	24	194	50	13	20	9	31	35	48	70	91	55	15	1
pox— Vaccinated,	.	.	.	.	.	.	.	.	.	.	.	.	.	.	.	.	.	.	.	.	.	.
pox— Not Vaccinated,	3	.	.	.	.	1	.	.	.	1	1	.	.	.	1	.	.	.	.	.	.	.
pox— Doubtful,	.	.	.	.	.	.	.	.	.	.	.	.	.	.	.	.	.	.	.	.	.	.
x and other effects of Vaccination.	.	.	.	.	.	.	.	.	.	.	.	.	.	.	.	.	.	.	.	.	.	.
n-pox,	3	1	.	.	1	2	.	.	.	3	.	.	.	.	.	.	.	.	.	.	.	.
s (Morbilli),	270	1	7	59	67	83	46	19	18	233	25	5	5	1	1	.	.	.	.	.	.	.
ic Rose Rash,	3	.	.	.	.	.	.	.	.	.	1	.	.	1	1	.	.	.	.	.	.	.
Fever,	98	.	.	1	1	13	13	9	11	47	32	9	2	4	4	.	.	.	.	.	.	.
,	31	.	.	.	.	.	.	1	.	1	.	1	7	5	5	5	5	1	.	1	.	.
,	.	.	.	.	.	.	.	.	.	.	.	.	.	.	.	.	.	.	.	.	.	.
ing Fever,	.	.	.	.	.	.	.	.	.	.	.	.	.	.	.	.	.	.	.	.	.	.
a,	603	16	7	6	29	12	9	6	3	59	16	9	21	15	28	32	67	142	134	68	12	.
ng-cough,	862	81	90	176	347	244	118	56	37	802	55	5	.	.	.	.	.	.	.	.	.	.
,	3	1	.	.	1	1	1	.	.	3	.	.	.	.	.	.	.	.	.	.	.	.
aria,	156	1	2	8	11	20	17	14	15	77	48	13	5	3	2	4	.	2	2	.	.	.
-spinal Fever,	3	.	.	.	.	.	.	.	.	.	.	.	2	.	.	1	.	.	.	.	.	.
† (origin uncertain),	21	1	.	.	1	.	.	1	.	2	5	1	1	1	2	1	2	2	4	.	.	.
Fever,	221	.	.	1	1	2	3	3	6	15	18	18	38	39	45	20	16	7	4	.	1	.
Cholera,	.	.	.	.	.	.	.	.	.	.	.	.	.	.	.	.	.	.	.	.	.	.
tomaine-poisoning,	4	.	1	.	1	.	.	.	.	1	.	.	.	.	1	.	.	2	.	.	.	.
ic Diarrhœa, Infective Enteritis.	173	48	34	38	120	38	4	3	1	166	1	.	1	.	.	1	.	3	1	.	.	.
a (not otherwise defined),	464	77	72	78	227	56	13	6	2	304	10	1	1	4	7	12	17	33	38	36	5	2
ry,	17	1	2	.	3	.	.	.	.	3	.	.	.	.	.	1	3	4	4	2	.	.
,	9	3	.	.	3	.	.	.	.	3	.	1	.	.	1	2	.	.	2	.	.	.
,	.	.	.	.	.	.	.	.	.	.	.	.	.	.	.	.	.	.	.	.	.	.
Hydrophobia,	.	.	.	.	.	.	.	.	.	.	.	.	.	.	.	.	.	.	.	.	.	.
s,	.	.	.	.	.	.	.	.	.	.	.	.	.	.	.	.	.	.	.	.	.	.
(Splenic Fever),	.	.	.	.	.	.	.	.	.	.	.	.	.	.	.	.	.	.	.	.	.	.

* The grouping in this Summary is for convenience of tabling merely; it must not be regarded as a classification.
† Called "Simple Continued Fever" in Reports for previous years.

IRELAND.—CAUSES of DEATH at different Periods of Life in the Year 1904.—Males.

Causes of Death.	Males.																					
	All Ages.	Ages at Death.																				
		0–3 Months.	3–6 Months.	6–12 Months.	Total under 1 year.	1	2	3	4	Total under 5 years.	5–	10–	15–	20–	25–	35–	45–	55–	65–	75–	85–	95 and
Syphilis,	60	32	4	3	39	3	.	.	.	42	.	.	.	1	13	2	1	1	.	.	.	
Gonorrhœa,	7	.	.	.	.	.	.	.	.	.	.	.	.	.	.	1	1	2	2	.	1	
Puerperal Septicæmia, Puerperal Septic Intoxication.	.	.	.	.	.	.	.	.	.	.	.	.	.	.	.	.	.	.	.	.	.	
Puerperal Pyæmia,	.	.	.	.	.	.	.	.	.	.	.	.	.	.	.	.	.	.	.	.	.	
Phlegmasia Alba Dolens,	.	.	.	.	.	.	.	.	.	.	.	.	.	.	.	.	.	.	.	.	.	
Puerperal Fever (not otherwise defined).	.	.	.	.	.	.	.	.	.	.	.	.	.	.	.	.	.	.	.	.	.	
Infective Endocarditis,	11	.	.	.	.	.	.	.	.	.	.	1	3	.	3	1	1	1	1	.	.	
Pneumonia — Lobar,	71	1	1	5	7	4	3	.	.	14	3	1	2	4	7	8	15	10	7	.	.	
Pneumonia — Broncho-,	614	52	43	118	213	98	38	15	15	379	18	3	3	5	11	21	44	48	48	29	5	
Pneumonia — Epidemic,	2	.	.	.	.	.	.	.	.	.	.	.	.	.	1	.	.	1	.	.	.	
Pneumonia — Not defined,	1475	24	17	63	104	70	33	17	14	238	34	21	32	49	111	159	209	286	214	108	20	
Erysipelas,	72	7	4	.	11	2	.	.	.	13	.	2	1	1	5	7	13	12	12	6	1	
Septicæmia, Septic Intoxication (not Puerperal).	51	2	.	3	5	2	1	.	.	8	.	5	3	3	5	4	8	6	6	2	1	
Pyæmia (not Puerperal),	23	.	1	1	2	1	.	.	.	3	2	1	4	.	3	5	.	2	2	1	.	
Phlegmon, Carbuncle (not Anthrax),	62	4	.	1	5	1	1	.	.	7	1	1	1	2	3	6	11	10	14	5	1	
Phagedæna,	4	.	.	.	.	2	.	.	.	2	.	.	.	.	.	.	.	2	.	.	.	
Other Infective Processes,	25	1	1	.	2	.	.	.	.	2	.	4	1	3	3	1	7	2	2	.	.	
Pulmonary Tuberculosis (Tuberculous Phthisis).	1186	2	2	4	8	6	5	4	5	28	24	30	122	189	360	212	122	75	22	2	.	
Phthisis (not otherwise defined),	3631	2	3	10	15	14	17	9	9	64	59	103	384	596	1091	603	346	259	109	17	.	
Tuberculous Meningitis,	370	10	18	49	77	48	40	18	15	198	80	42	20	11	13	5	1	.	.	.	.	
Tuberculous Peritonitis,	131	6	5	10	21	13	4	4	4	46	17	14	12	11	16	7	4	3	1	.	.	
Tabes Mesenterica,	115	6	9	18	33	26	12	5	3	79	21	7	3	3	.	2	.	.	.	.	.	
Lupus,	7	.	.	.	.	.	.	.	.	.	.	.	.	.	.	2	.	2	3	.	.	
Tubercle of other Organs,	298	1	5	9	15	9	5	3	6	38	33	29	40	39	43	31	13	18	13	1	.	
General Tuberculosis,	476	26	19	33	78	49	20	18	10	175	49	36	42	36	65	32	26	11	4	.	.	
Scrofula,	43	.	1	1	2	7	.	1	1	11	3	6	3	5	3	3	6	2	1	.	.	
Parasitic Diseases,	16	9	1	.	10	2	.	1	.	13	2	.	.	.	.	.	1	.	.	.	.	
Starvation,	1	.	.	.	.	.	.	.	.	.	.	.	.	.	.	.	.	.	1	.	.	
Scurvy,	2	.	.	.	.	.	.	.	.	.	.	1	.	.	.	.	.	1	.	.	.	
Alcoholism, Delirium Tremens,	161	.	.	.	.	.	.	.	.	.	.	.	.	5	33	52	31	27	11	2	.	
Opium, Morphia-habit,	.	.	.	.	.	.	.	.	.	.	.	.	.	.	.	.	.	.	.	.	.	
Industrial Poisoning:—																						
By Lead,	10	.	.	.	.	.	.	.	.	.	.	.	.	.	1	2	6	.	1	.	.	
„ Phosphorus,	.	.	.	.	.	.	.	.	.	.	.	.	.	.	.	.	.	.	.	.	.	
„ Arsenic and other Metals,	.	.	.	.	.	.	.	.	.	.	.	.	.	.	.	.	.	.	.	.	.	
Rheumatic Fever, Acute Rheumatism,	60	.	.	.	.	.	.	1	.	1	5	11	7	2	4	12	7	6	4	.	1	
Rheumatism of Heart,	24	.	.	1	1	.	.	.	.	1	2	3	.	1	1	.	2	6	4	3	1	
Chronic Rheumatism,	189	.	.	.	.	1	.	.	.	1	.	1	1	3	3	11	8	46	64	42	9	
Rheumatic Arthritis, Rheumatic Gout.	26	.	.	.	.	.	.	.	.	.	.	.	.	.	.	3	2	5	6	8	2	
Gout,	13	.	.	.	.	.	.	.	.	.	.	.	.	.	.	.	2	4	3	4	.	

IRELAND.—CAUSES of DEATH at different Periods of Life in the Year 1904.—FEMALES.—*continued.*

CAUSES OF DEATH.	FEMALES.																					
	All Ages.	Ages at Death.																				
		0–3 Months.	3–6 Months.	6–12 Months.	Total under 1 year.	1	2	3	4	Total under 5 years.	5–	10–	15–	20–	25–	35–	45–	55–	65–	75–	85–	95 and upwards.
hilis,	49	21	7	6	34	3	1	.	.	38	.	.	.	1	3	2	3	.	.	2	.	.
orrhœa,	2	.	.	.	.	.	.	.	.	.	.	.	.	.	.	1	1	.	.	.	.	.
peral Septicæmia, Puerperal Septic Intoxication.	137	.	.	.	.	.	.	.	.	.	.	.	3	12	87	34	1	.	.	.	.	.
rperal Pyæmia,	6	.	.	.	.	.	.	.	.	.	.	.	.	1	2	3	.	.	.	.	.	.
gmasia Alba Dolens,	10	.	.	.	.	.	.	.	.	.	.	.	.	1	8	1	.	.	.	.	.	.
peral Fever (not otherwise defined).	63	.	.	.	.	.	.	.	.	.	.	.	.	12	33	17	1	.	.	.	.	.
otive Endocarditis,	15	.	.	.	.	.	.	.	.	.	.	2	3	5	.	2	1	2	.	.	.	.
Lobar,	53	.	1	4	5	5	1	.	1	12	1	.	2	3	6	8	6	6	7	1	1	.
monia: Broncho-	525	23	20	61	104	100	36	14	13	267	18	14	4	10	13	22	29	51	61	29	6	1
monia: Epidemic,	1	.	.	.	.	.	.	.	.	.	.	.	.	.	.	.	1	.	.	.	.	.
monia: Not defined,	1014	10	21	38	69	53	37	14	13	186	37	16	43	28	88	87	116	181	139	76	16	1
dipelas,	53	4	3	4	11	1	2	2	.	16	1	.	.	1	2	6	3	11	6	6	1	.
tocæmia, Septic Intoxication (not Puerperal).	36	3	.	.	3	.	2	2	.	7	1	5	1	1	7	2	4	8	.	.	.	.
mia (not Puerperal),	10	.	.	.	.	.	.	.	.	.	2	2	1	.	1	3	.	.	.	1	.	.
gmon, Carbuncle (not Anthrax),	35	2	.	2	4	.	1	.	.	5	2	2	1	.	3	1	6	7	7	1	.	.
gedæna,	2	.	.	.	.	.	.	.	.	.	.	1	.	.	.	.	1	.	.	.	.	.
r Infective Processes,	26	2	.	.	2	2	3	.	.	7	.	.	2	3	5	4	2	1	1	1	.	.
monary Tuberculosis (Tuberculous Phthisis).	1165	2	1	3	6	8	6	5	5	30	36	75	169	185	304	209	93	46	16	2	.	.
isis (not otherwise defined),	3851	1	5	3	9	13	13	11	11	57	69	292	642	628	980	599	297	207	67	12	1	.
rculous Meningitis,	370	4	12	33	49	45	32	18	23	167	78	59	31	16	14	4	.	.	1	.	.	.
rculous Peritonitis,	144	2	3	6	11	11	10	7	4	43	16	13	23	17	23	4	2	2	1	.	.	.
Mesenterica,	123	3	10	17	30	23	16	12	6	87	11	18	1	2	1	2	1	.	.	.	.	.
is,	12	.	.	.	.	1	.	.	.	1	.	.	.	1	.	1	1	.	3	5	.	.
rcle of other Organs,	244	.	.	4	4	12	3	6	6	31	17	35	24	31	46	26	12	14	7	1	.	.
ral Tuberculosis,	487	15	19	26	60	41	18	20	14	153	53	47	58	43	50	36	28	9	5	.	.	.
tula,	41	.	.	2	2	2	2	1	3	10	8	2	.	4	5	3	3	4	2	.	.	.
sitic Diseases,	12	4	1	1	6	1	1	1	1	10	1	1	.	.	.	.	.	.	.	.	.	.
ration,	.	.	.	.	.	.	.	.	.	.	.	.	.	.	.	.	.	.	.	.	.	.
ry.	1	.	.	.	.	1	.	.	.	1	.	.	.	.	.	.	.	.	.	.	.	.
holism, Delirium Tremens,	51	.	.	.	.	.	.	.	.	.	.	.	.	2	10	11	12	8	6	2	.	.
n, Morphia-habit,	.	.	.	.	.	.	.	.	.	.	.	.	.	.	.	.	.	.	.	.	.	.
strial Poisoning:— ly Lead,	.	.	.	.	.	.	.	.	.	.	.	.	.	.	.	.	.	.	.	.	.	.
, Phosphorus,	.	.	.	.	.	.	.	.	.	.	.	.	.	.	.	.	.	.	.	.	.	.
, Arsenic and other Metals,	.	.	.	.	.	.	.	.	.	.	.	.	.	.	.	.	.	.	.	.	.	.
matic Fever, Acute Rheumatism,	67	.	.	1	1	.	.	.	.	1	7	9	14	6	8	6	7	5	4	.	.	.
matism of Heart,	25	.	.	.	.	.	.	.	.	.	2	.	.	2	2	4	5	4	4	2	.	.
ic Rheumatism,	286	.	.	.	.	.	.	.	.	.	.	1	2	.	2	14	32	77	101	46	11	.
matic Arthritis, Rheumatic out.	44	.	.	.	.	.	.	.	.	.	1	.	.	1	3	2	3	9	15	8	2	.
	7	.	.	.	.	.	.	.	.	.	.	.	.	.	.	1	.	.	3	3	.	.

IRELAND.—CAUSES of DEATH at different Periods of Life in the Year 1904.—MALES.—*continued.*

CAUSES OF DEATH	MALES.																					
		AGES AT DEATH.																				
	All Ages.	0–3 Months.	3–6 Months.	6–12 Months.	Total under 1 year.	1	2	3	4	Total under 5 years.	5–	10–	15–	20–	25–	35–	45–	55–	65–	75–	85–
Carcinoma,	336	.	.	.	.	.	.	.	.	.	.	.	.	.	9	30	56	93	96	42	9
Sarcoma,	62	1	1	.	2	.	2	.	.	4	.	3	3	2	2	10	12	14	11	1	.
Cancer, Malignant Disease (not otherwise defined).	978	.	.	.	.	.	.	1	.	1	1	2	1	7	22	54	155	289	319	102	24
Rickets,	40	3	1	4	8	8	10	4	1	31	4	3	1	1	.	.	.	.	.	.	.
Purpura,	20	.	1	.	1	.	1	2	.	4	3	.	1	.	2	3	1	2	4	.	.
Hæmophilia, Hæmorrhagic Diathesis,	9	.	.	.	.	.	1	.	.	1	.	.	1	.	3	2	.	1	1	.	.
Anæmia, Leucocythæmia,	113	1	.	1	2	2	.	1	1	6	4	3	2	2	5	11	17	27	27	8	1
Diabetes Mellitus,	203	.	.	.	.	.	1	.	.	1	4	5	9	15	25	18	28	35	40	22	1
Premature Birth,	422	416	3	3	422	.	.	.	.	422	.	.	.	.	.	.	.	.	.	.	.
Congenital Defects,	146	101	18	6	125	5	7	2	.	139	2	2	.	2	1	.	.	.	.	.	.
Injury at Birth,	35	35	.	.	35	.	.	.	.	35	.	.	.	.	.	.	.	.	.	.	.
Atelectasis,	25	24	1	.	25	.	.	.	.	25	.	.	.	.	.	.	.	.	.	.	.
Want of Breast-milk,	.	.	.	.	.	.	.	.	.	.	.	.	.	.	.	.	.	.	.	.	.
Teething,	69	1	7	24	32	34	3	.	.	69	.	.	.	.	.	.	.	.	.	.	.
Meningitis, Inflammation of Brain,	412	7	16	41	64	49	27	24	14	178	62	46	23	20	27	14	12	15	10	4	1
Softening of Brain,	89	.	.	.	.	.	.	.	.	.	.	.	.	.	1	3	11	30	31	11	2
General Paralysis of Insane,	66	.	.	.	.	.	.	.	.	.	.	.	.	.	17	26	17	3	3	.	.
Insanity (not Puerperal),	153	.	.	.	.	.	.	.	.	.	.	.	.	7	16	25	19	30	32	19	5
Chorea,	1	.	.	.	.	.	.	.	.	.	.	.	.	.	.	.	.	1	.	.	.
Epilepsy,	183	1	.	1	2	1	1	2	.	6	6	8	18	20	36	18	16	25	22	7	1
Convulsions,	987	559	112	150	821	100	31	11	12	975	10	1	1	.	.	.	.	.	.	.	.
Laryngismus Stridulus,	13	3	.	5	8	2	2	1	.	13	.	.	.	.	.	.	.	.	.	.	.
Locomotor Ataxy,	32	.	.	.	.	.	.	.	.	.	.	.	.	.	2	4	9	9	6	2	.
Paraplegia, Diseases of Cord,	261	.	.	.	.	2	2	3	2	8	6	9	11	8	18	29	35	68	50	19	.
Neuritis, Peripheral, Poly-Neuritis,	10	.	.	.	.	.	.	.	.	.	.	.	.	.	2	4	.	2	2	.	.
Brain Tumour (not Specific),	19	.	.	.	.	.	.	.	.	.	1	1	1	3	2	4	4	2	.	1	.
Other Diseases of Nervous System,	199	3	.	2	5	6	3	4	6	24	7	12	5	4	15	17	34	29	37	10	3
Otitis, Mastoid Disease,	24	.	4	.	4	2	.	.	.	6	3	3	4	1	3	2	1	1	.	.	.
Epistaxis, Diseases of Nose,	6	1	.	.	1	.	.	.	.	1	.	.	.	1	.	3	.	.	1	.	.
Ophthalmia, Diseases of Eye,	3	2	.	.	2	.	.	.	.	2	.	.	.	.	.	.	.	1	.	.	.
Valvular Disease, Endocarditis (not Infective).	734	.	.	.	.	.	.	.	.	.	4	13	17	20	66	66	98	171	161	102	15
Pericarditis,	26	.	.	.	.	.	.	.	.	.	1	.	4	3	3	7	3	2	3	.	.
Hypertrophy of Heart,	10	.	.	.	.	.	.	.	.	.	.	.	.	.	.	1	1	3	4	1	.
Angina Pectoris,	42	.	.	.	.	.	.	.	.	.	.	.	.	.	2	1	7	9	17	6	.
Dilatation of Heart,	72	.	.	.	.	.	.	.	.	.	.	.	.	1	4	3	7	23	24	8	2
Fatty Degeneration of Heart,	79	.	.	.	.	.	.	.	.	.	.	.	.	1	.	6	6	18	25	21	2
Syncope, Heart Disease (not specified),	3088	15	3	2	20	2	2	1	3	28	14	20	34	41	122	173	311	699	950	579	107

IRELAND.—CAUSES of DEATH at different Periods of Life in the Year 1904—FEMALES.—*continued.*

CAUSES OF DEATH.	FEMALES.																					
		AGES AT DEATH.																				
	All Ages.	0–3 Months.	3–6 Months.	6–12 Months.	Total under 1 year.	1	2	3	4	Total under 5 years.	5–	10–	15–	20–	25–	35–	45–	55–	65–	75–	85–	95 and upwards.
inoma,	490	.	.	.	.	.	.	.	.	.	.	.	.	.	13	56	112	161	100	42	5	1
oma,	63	.	.	.	.	.	1	.	1	2	.	2	1	1	5	11	8	21	10	.	1	1
r, Malignant Disease (not otherise defined).	1126	.	.	.	.	.	.	.	1	1	.	.	1	4	33	129	255	344	246	101	11	1
ets,	43	.	.	6	6	18	9	2	3	38	2	1	.	.	2	.	.	.	.	.	.	.
ura,	20	2	.	.	2	1	2	.	.	5	3	2	.	2	2	1	1	2	.	2	.	.
ophilia, Hæmorrhagic Diathesis,	.	.	.	.	.	.	.	.	.	.	.	.	.	.	.	.	.	.	.	.	.	.
mia, Leucocythæmia,	150	1	.	.	1	.	.	3	1	5	2	5	9	11	20	22	30	25	19	2	.	.
etes Mellitus,	156	.	.	.	.	.	.	.	.	.	3	4	8	17	15	11	21	41	27	7	2	.
nature Birth,	305	294	8	3	305	.	.	.	.	305	.	.	.	.	.	.	.	.	.	.	.	.
genital Defects,	121	89	8	10	107	5	4	.	1	117	3	1	.	.	.	.	.	.	.	.	.	.
ry at Birth,	14	14	.	.	14	.	.	.	.	14	.	.	.	.	.	.	.	.	.	.	.	.
ectasis,	15	15	.	.	15	.	.	.	.	15	.	.	.	.	.	.	.	.	.	.	.	.
t of Breast-milk,	6	3	1	2	6	.	.	.	.	6	.	.	.	.	.	.	.	.	.	.	.	.
hing,	54	.	9	20	29	24	1	.	.	54	.	.	.	.	.	.	.	.	.	.	.	.
ingitis, Inflammation of Brain,	410	17	18	42	77	39	21	25	16	178	70	40	37	22	23	22	12	5	.	1	.	.
ening of Brain,	99	.	.	.	.	.	.	.	.	.	.	.	.	1	2	4	8	28	29	23	4	.
eral Paralysis of Insane,	22	.	.	.	.	.	.	.	.	.	.	.	.	.	5	6	4	3	3	1	.	.
nity (not Puerperal),	206	.	.	.	.	.	.	.	.	.	.	.	1	11	11	11	39	52	53	24	4	.
ren,	7	.	.	.	.	.	.	.	.	.	.	2	2	1	.	.	1	1	.	.	.	.
epsy,	147	.	.	1	1	.	2	.	2	5	3	8	11	18	31	15	17	19	17	3	.	.
vulsions,	737	381	118	110	609	75	26	9	8	727	7	.	1	.	2	.	.	.	.	.	.	.
yngismus Stridulus,	10	2	.	4	6	2	1	.	.	9	1	.	.	.	.	.	.	.	.	.	.	.
omotor Ataxy,	6	.	.	.	.	.	.	.	.	.	.	.	.	.	.	2	1	2	1	.	.	.
aplegia, Diseases of Cord,	260	.	.	1	1	2	1	6	2	12	6	4	8	3	20	27	48	47	59	23	3	.
ritis, Peripheral, Poly-Neuritis,	8	.	.	.	.	.	.	.	.	.	.	.	.	.	.	.	.	4	3	1	.	.
in Tumour (not Specific),	17	.	.	.	.	.	.	.	.	.	.	1	1	.	3	3	3	4	2	.	.	.
r Diseases of Nervous System,	195	1	2	6	9	7	2	2	3	23	6	8	7	10	17	20	19	35	33	14	3	.
is, Mastoid Disease,	24	.	.	1	1	3	.	.	1	5	4	3	1	3	3	1	.	1	1	2	.	.
taxis, Diseases of Nose,	3	.	.	.	.	.	.	.	.	.	.	.	2	.	.	.	.	.	1	.	.	.
thalmia, Diseases of Eye,	3	.	.	.	.	.	.	1	.	1	.	.	.	1	.	.	1	.	.	.	.	.
ular Disease, Endocarditis (not Infective).	790	.	1	.	1	.	.	1	.	2	5	17	23	23	60	70	118	206	184	67	14	1
icarditis,	23	.	.	.	.	.	1	.	.	1	4	.	2	1	3	5	1	5	.	1	.	.
ertrophy of Heart,	6	.	.	.	.	.	.	.	.	.	.	.	.	.	.	.	2	2	1	1	.	.
ina Pectoris,	17	.	.	.	.	.	.	.	.	.	.	.	.	.	1	2	4	4	6	.	.	.
tation of Heart,	67	.	.	.	.	.	.	.	.	.	.	.	1	1	3	7	10	26	14	3	2	.
ty Degeneration of Heart,	110	.	.	.	.	.	.	.	.	.	.	.	.	.	2	5	15	38	28	19	2	1
cope, *Heart Disease* (not specified).	3208	5	2	2	9	4	2	1	2	18	13	23	44	35	129	206	383	820	935	470	117	15

IRELAND.—CAUSES of DEATH at different Periods of Life in the Year 1904.—MALES.—*continued.*

CAUSES OF DEATH.	MALES.																				
	All Ages.	Ages at Death.																			
		0–3 Months.	3–6 Months.	6–12 Months.	Total under 1 year.	1	2	3	4	Total under 5 years.	5–	10–	15–	20–	25–	35–	45–	55–	65–	75–	85–
Cerebral Hæmorrhage, Cerebral Embolism.	364	.	.	.	.	.	.	.	.	.	.	1	2	1	6	20	38	95	120	66	15
Apoplexy, Hemiplegia,	969	.	.	.	.	.	.	1	1	2	1	.	.	1	13	37	94	227	347	198	48
Aneurysm,	53	.	.	.	.	.	.	.	.	.	..	.	.	1	6	14	15	7	8	2	.
Senile Gangrene,	66	.	.	.	.	.	.	.	..	.	.	.	.	.	.	.	1	12	21	24	7
Embolism, Thrombosis (not Cerebral)	9	..	.	.	..	..	1	..	.	1	.	.	.	.	.	2	1	.	4	.	1
Phlebitis,	7	.	.	..	.	..	.	..	..	.	1	.	1	.	1	.	1	2	1	.	.
Varicose Veins,	2	.	.	.	.	..	.	.	..	.	.	.	.	.	.	1	.	1	.	.	.
Other Diseases of Blood Vessels,	27	.	.	1	1	.	.	.	.	1	.	2	.	.	2	2	5	5	4	5	1
Laryngitis,	72	4	4	9	17	15	8	6	3	49	6	1	1	1	1	3	2	5	1	2	.
Membranous Laryngitis (not Diphtheritic).	2	.	.	1	1	.	.	.	.	1	1	.	.	.	.	.	.	.	.	.	.
Croup (not Spasmodic nor Membranous).	150	15	15	21	51	32	23	15	8	129	20	1	.	..	.	.	.	.	.	.	.
Other Diseases of Larynx and Trachea.	5	.	1	.	1	1	1	.	.	3	.	.	.	.	.	.	.	2	.	.	.
Bronchitis,	3,676	252	165	216	633	243	80	46	21	1023	35	15	18	11	41	77	220	681	909	523	116
Emphysema, Asthma,	180	.	..	.	.	.	.	.	..	.	.	.	.	1	10	11	24	55	49	29	1
Pleurisy,	81	.	.	.	.	.	1	.	.	1	2	.	9	8	12	10	9	15	10	5	.
Fibroid Disease of Lung,	32	.	.	.	.	.	.	.	..	.	.	.	.	3	5	3	6	12	3	.	.
Other Diseases of Respiratory System,	377	34	14	24	72	18	5	2	1	98	8	4	3	9	19	15	17	47	77	57	20
Tonsillitis, Quinsy,	35	1	1	1	3	4	3	3	1	14	5	4	1	1	5	2	.	1	2	.	.
Diseases of Mouth, Pharynx, Œsophagus (not specific).	29	7	3	1	11	3	1	.	.	15	.	1	.	.	2	2	1	6	1	1	.
Gastric Ulcer	118	.	.	1	1	.	1	.	.	2	1	.	2	7	14	12	22	26	23	9	.
Gastric Catarrh,	39	6	1	1	8	1	1	.	1	11	.	.	.	.	1	1	3	8	11	4	.
Other Diseases of Stomach (not Malignant).	388	46	24	23	93	25	9	3	6	136	10	2	3	3	18	19	33	69	60	30	5
Enteritis (not Epidemic),	214	35	25	18	78	21	5	6	1	111	5	3	3	8	13	13	16	19	16	7	.
Gastro-Enteritis,	136	30	13	32	75	16	7	1	2	101	6	1	3	1	4	2	7	5	3	3	.
Appendicitis, Perityphlitis,	52	.	.	.	.	.	.	.	.	.	3	8	6	2	8	7	6	8	3	1	.
Hernia,	60	.	.	2	2	2	.	.	1	5	.	.	.	4	3	1	7	15	17	8	.
Intestinal Obstruction,	225	7	2	9	18	2	1	2	1	24	3	7	7	6	14	19	20	50	46	22	6
Other Diseases of Intestines,	98	6	10	1	17	2	.	.	1	20	1	1	2	.	9	5	10	18	25	7	.
Peritonitis (not Puerperal),	164	3	1	5	9	2	2	1	.	14	11	12	8	6	14	11	26	34	21	6	1
Cirrhosis of Liver,	212	.	.	.	.	.	.	.	.	.	.	.	1	1	17	31	60	54	38	10	.
Other Diseases of Liver and Gall Bladder.	208	24	..	1	25	2	2	..	.	29	3	.	4	13	11	18	29	43	41	17	.
Other Diseases of Digestive System,	120	19	8	3	30	4	.	.	1	35	1	.	.	5	3	5	11	18	28	13	1
Diseases of Spleen,	7	.	.	.	.	.	1	1	..	2	.	.	.	.	.	1	1	2	1	.	.
Other Diseases of Lymphatic System,	30	1	.	1	2	.	.	..	1	3	2	1	2	1	6	3	5	4	2	1	.
Diseases of Thyroid Body,	8	.	..	.	.	.	..	.	..	.	.	.	1	1	2	1	1	2	.	.	..
Diseases of Supra Renal Capsules,	8	.	.	.	.	..	..	.	..	.	..	.	.	.	1	1	3	3	.	.	.

IRELAND.—CAUSES of DEATH at different Periods of Life in the Year 1904.—FEMALES.—*continued.*

CAUSES OF DEATH.	FEMALES.																					
		AGES AT DEATH.																				
	All Ages.	0–3 Months.	3–6 Months.	6–12 Months.	Total under 1 year.	1	2	3	4	Total under 5 years.	5–	10–	15–	20–	25–	35–	45–	55–	65–	75–	85–	95 and upwards.
bral Hæmorrhage, Cerebral Embolism.	377	.	.	.	.	.	.	.	.	.	.	.	1	2	12	23	52	94	118	57	16	2
plexy, Hemiplegia,	1193	.	.	.	.	.	.	.	.	.	.	2	3	3	26	54	154	305	372	227	41	6
rysm,	21	.	.	.	.	.	.	.	..	..	..	.	.	1	2	3	2	6	5	1	1	.
le Gangrene,	118	.	.	.	.	.	.	.	..	.	.	..	..	.	.	.	1	28	39	38	11	1
olism, Thrombosis (not Cerebral),	16	.	.	.	.	.	.	.	..	.	.	.	1	.	3	4	1	3	3	1	.	.
ebitis,	9	.	.	.	.	.	.	.	.	.	.	.	1	.	.	.	2	4	2	.	.	.
cose Veins,	9	.	.	.	.	.	.	.	..	.	.	.	.	.	1	.	2	4	1	1	.	.
r Diseases of Blood Vessels,	22	2	.	1	3	.	.	.	..	3	1	1	.	..	1	5	4	2	3	2	.	.
ngitis,	49	2	1	9	12	6	9	4	1	32	7	1	1	.	2	1	1	1	2	1	.	.
branous Laryngitis (not Diphtheritic).	2	.	.	.	.	.	.	1	.	1	.	.	.	.	.	.	.	1	.	.	.	.
p (not Spasmodic nor Membranous).	118	12	10	11	33	29	17	8	14	101	16	1	.	.	.	.	.	.	.	.	.	.
r Diseases of Larynx and Trachea.	4	.	.	.	.	.	.	.	.	.	.	.	.	.	.	2	.	.	1	.	1	.
chitis,	4376	177	134	205	516	258	111	61	33	979	44	16	12	10	60	109	379	1013	1109	525	109	11
hysema, Asthma,	131	.	.	.	.	.	.	.	.	.	.	.	.	2	6	8	17	35	40	20	3	.
risy,	72	.	.	.	.	.	.	.	1	1	.	.	3	4	7	10	13	13	15	6	.	.
oid Disease of Lung,	18	.	.	.	.	.	.	.	.	.	.	.	.	.	2	1	8	2	4	1	.	.
r Diseases of Respiratory System,	341	19	15	19	53	18	7	8	4	90	8	5	7	8	11	13	21	48	72	43	15	.
illitis, Quinsy,	29	.	1	.	1	2	1	1	1	6	5	6	6	1	.	.	.	2	2	1	.	.
ases of Mouth, Pharynx, Œsophagus (not specific).	23	5	1	2	8	1	2	3	.	14	2	.	1	.	1	1	.	3	.	.	1	.
ric Ulcer	191	.	.	.	.	1	.	.	.	1	1	2	18	22	41	28	26	31	13	6	2	.
ric Catarrh,	48	5	3	1	9	2	1	1	3	16	1	1	.	1	2	3	7	7	8	1	1	.
r Diseases of Stomach (not Malignant).	424	45	20	20	85	20	11	3	7	126	18	4	5	7	13	25	30	80	84	26	5	1
ritis (not Epidemic),	177	22	19	22	63	11	7	1	.	82	8	5	3	5	6	9	14	19	16	9	1	.
ro-Enteritis,	157	26	19	34	79	22	4	.	2	107	6	4	3	3	5	2	11	7	6	3	.	.
ndicitis, Perityphlitis,	45	.	.	.	.	.	1	1	.	2	7	5	2	7	10	7	2	1	2	.	.	.
nia,	68	.	.	.	.	.	.	.	.	.	.	.	1	.	3	8	9	21	17	9	.	.
stinal Obstruction,	196	.	6	3	9	.	1	1	1	12	3	2	1	5	18	21	22	48	43	18	3	.
r Diseases of Intestines,	83	10	7	2	19	2	2	.	1	24	3	.	2	2	3	4	6	14	17	8	.	.
tonitis (not Puerperal),	137	.	1	2	3	3	1	1	.	8	13	6	10	9	19	8	20	23	13	6	2	.
hosis of Liver,	109	.	.	.	.	.	.	.	.	.	.	.	.	2	6	14	27	39	17	4	.	.
r Diseases of Liver and Gall Bladder.	172	14	.	1	15	2	.	.	.	17	.	2	1	1	14	18	35	35	35	12	1	1
r Diseases of Digestive System,	126	17	8	3	28	1	1	2	.	32	3	.	.	1	2	8	16	25	22	13	4	.
ases of Spleen,	5	.	.	.	.	.	.	.	.	.	1	.	.	.	1	.	2	.	1	.	.	.
r Diseases of Lymphatic System,	11	.	.	.	.	.	.	.	.	..	..	.	1	2	1	2	2	3	.	..	.	.
ases of Thyroid Body,	33	.	.	.	.	.	.	..	.	.	1	.	1	4	5	8	5	2	4	3	.	.
ases of Supra Renal Capsules,	13	.	.	.	.	.	.	.	..	.	.	.	..	.	2	5	2	1	2	1	.	.

IRELAND.—CAUSES of DEATH at different Periods of Life in the Year 1904.—MALES.—*continued.*

CAUSES OF DEATH.	MALES.																				
	All Ages.	Ages at Death.																			
		0–3 Months.	3–6 Months.	6–12 Months.	Total under 1 year.	1	2	3	4	Total under 5 years.	5–	10–	15–	20–	25–	35–	45–	55–	65–	75–	85–
Acute Nephritis, Uræmia,	187	1	1	3	5	2	5	5	3	20	7	4	4	11	20	24	33	28	25	9	2
Chronic Bright's Disease, Albuminuria.	618	.	.	.	.	.	1	.	.	1	3	1	8	10	52	75	95	154	163	44	12
Calculus (not Biliary),	18	.	.	.	.	1	.	.	.	1	.	.	.	1	.	4	3	4	1	4	.
Diseases of Bladder and of Prostate.	243	.	.	.	.	.	.	.	.	.	.	1	.	1	3	1	8	53	79	69	25
Other Diseases of Urinary System,	178	2	1	.	3	.	.	.	.	3	..	1	.	1	4	13	13	29	65	42	7
Ovarian Tumour (not Malignant),	.	.	.	.	.	.	.	.	.	.	.	.	.	.	.	.	.	.	...	.	.
Other Diseases of Ovary,	..	.	.	.	.	.	.	.	.	.	.	.	.	.	.	.	.	.	.	.	.
Uterine Tumour (not Malignant),	.	.	.	.	.	.	.	.	.	.	.	.	.	.	.	.	.	.	..	.	.
Other Diseases of Uterus and Vagina,	.	.	.	.	.	.	.	.	.	..	.	.	.	.	.	.	.	.	.	.	.
Disorders of Menstruation,	.	.	.	.	.	.	.	.	.	.	.	.	.	.	.	.	.	.	.	.	.
Other Diseases of Generative and Mammary Organs.	4	.	.	.	.	.	.	.	.	.	.	.	.	.	1	.	.	2	1	.	.
Abortion, Miscarriage,	.	.	.	.	.	.	.	.	.	.	.	.	.	.	.	.	.	.	.	.	.
Puerperal Mania,	..	..	.	.	.	.	.	.	.	.	.	.	.	.	.	.	.	.	.	.	..
Puerperal Convulsions,	.	.	.	.	.	.	.	..	.	..	.	.	.	.	.	.	.	.	.	.	.
Placenta Prævia, Flooding,	..	.	.	.	.	.	.	.	.	..	.	.	.	.	.	.	.	.	..	.	.
Other Accidents of Pregnancy and Childbirth.	.	.	.	.	.	.	.	.	.	.	.	.	.	.	.	.	.	.	.	.	.
Caries, Necrosis,	25	.	.	.	.	.	.	.	2	2	.	2	1	4	.	5	1	5	4	1	.
Arthritis, Periostitis,	16	.	.	.	.	3	.	.	.	3	2	1	2	1	.	.	.	4	3	.	.
Other Diseases of Locomotor System,	27	.	.	1	1	1	.	.	.	2	2	1	.	3	5	2	1	4	4	3	.
Ulcer, Bed-sore,	13	.	.	1	1	.	.	.	.	1	.	.	.	.	.	.	.	3	8	1	.
Eczema,	13	2	1	.	3	5	1	1	.	10	1	.	.	.	.	.	.	1	1	.	.
Pemphigus,	6	2	1	.	3	1	.	.	.	4	.	.	.	.	1	.	1	.	.	.	.
Other Diseases of the Skin,	5	2	.	1	3	1	.	.	.	4	.	.	.	.	.	1	.	.	.	.	.
OTHER SPECIFIED DISEASES.	.	.	.	.	.	.	.	.	.	.	.	.	.	.	.	.	.	.	.	.	.

IRELAND.—CAUSES of DEATH at different Periods of Life in the Year 1904.—FEMALES.—*continued.*

CAUSES OF DEATH.	FEMALES.																						
	All Ages.	Ages at Death.																					
		0–3 Months.	3–6 Months.	6–12 Months.	Total under 1 year.	1	2	3	4	Total under 5 years.	5–	10–	15–	20–	25–	35–	45–	55–	65–	75–	85–	95 and upwards.
te Nephritis, Uræmia,	161	2	1	2	5	4	1	5	1	16	7	4	7	8	22	23	22	30	16	5	1	.
onic Bright's Disease, Albuminuria.	468	.	.	.	.	.	.	1	1	2	3	3	5	13	51	57	82	105	109	34	4	.
culus (not Biliary),	7	.	.	.	.	.	.	.	.	.	.	.	.	.	3	1	.	1	1	1	.	.
eases of Bladder and of Prostate.	11	.	.	.	.	.	.	.	.	.	.	.	.	.	.	1	4	.	3	3	.	.
er Diseases of Urinary System,	31	.	.	.	.	.	1	.	.	1	.	.	1	.	4	4	2	8	8	2	1	.
rian Tumour (not Malignant),	49	.	.	.	.	.	.	.	.	.	.	.	2	2	9	7	11	10	5	2	1	.
er Diseases of Ovary,	6	.	.	.	.	.	.	.	.	.	.	.	.	.	1	3	.	1	1	.	.	.
rine Tumour (not Malignant),	45	.	.	.	.	.	.	.	.	.	.	.	.	.	9	14	7	8	6	1	.	.
er Diseases of Uterus and Vagina,	20	.	.	.	.	.	.	.	.	.	.	.	.	.	6	3	5	5	1	.	.	.
orders of Menstruation,	4	.	.	.	.	.	.	.	.	.	.	.	1	.	.	2	.	1	.	.	.	.
er Diseases of Generative and Mammary Organs.	15	.	.	1	1	.	.	.	.	1	2	.	.	2	3	4	2	.	1	.	.	.
ortion, Miscarriage,	14	.	.	.	.	.	.	.	.	.	.	.	.	2	4	8	.	.	.	.	.	.
erperal Mania,	10	.	.	.	.	.	.	.	.	.	.	.	.	2	3	5	.	.	.	.	.	.
erperal Convulsions,	49	.	.	.	.	.	.	.	.	.	.	.	1	11	21	16	.	.	.	.	.	.
centa Prævia, Flooding,	120	.	.	.	.	.	.	.	.	.	.	.	.	6	53	58	3	.	.	.	.	.
her Accidents of Pregnancy and Childbirth.	174	.	.	.	.	.	.	.	.	.	.	.	3	13	82	72	4	.	.	.	.	.
ries, Necrosis,	27	.	.	.	.	.	1	.	1	2	.	2	1	4	2	5	3	1	4	1	2	.
thritis, Periostitis,	12	.	.	1	1	.	.	1	.	2	.	1	.	.	.	1	.	3	3	2	.	.
her Diseases of Locomotor System,	32	.	.	.	.	1	1	.	2	4	2	3	1	1	4	3	2	5	5	1	1	.
cer, Bed-sore,	34	.	1	.	1	.	.	.	.	1	.	.	1	.	1	1	3	8	10	6	3	.
zema,	15	2	4	3	9	1	.	.	.	10	.	.	.	.	.	.	2	1	.	1	1	.
mphigus,	2	.	.	.	.	1	.	.	.	1	.	.	.	.	.	.	.	.	1	.	.	.
her Diseases of the Skin,	8	2	.	.	2	.	.	.	.	2	.	1	2	.	.	.	.	.	1	.	2	.
HER SPECIFIED DISEASES.	.	.	.	.	.	.	.	.	.	.	.	.	.	.	.	.	.	.	.	.	.	.

IRELAND.—CAUSES of DEATH at different Periods of Life in the Year 1904 —MALES.—*continued.*

CAUSES OF DEATH.	MALES.																				
		AGES AT DEATH.																			
	All Ages.	0–3 Months.	3–6 Months.	6–12 Months.	Total under 1 year.	1	2	3	4	Total under 5 years.	5–	10–	15–	20–	25–	35–	45–	55–	65–	75–	85–
CAUSES ILL-DEFINED OR NOT SPECIFIED.																					
Atrophy, Debility,	2682	1236	112	103	1451	72	29	11	7	1570	13	3	8	3	7	11	31	203	833	.	.
Old Age,	4575	.	.	.	.	.	.	.	.	.	.	.	.	.	.	.	.	.	276	2505	1499
Dropsy, Ascites, Anasarca,	39	.	.	.	.	.	.	.	1	1	3	.	.	1	1	4	2	7	13	5	1
Tumour,	13	.	.	.	.	1	.	.	.	1	.	1	.	.	.	1	1	3	4	2	.
Abscess,	9	.	.	.	.	.	.	.	.	.	.	.	.	1	2	.	.	2	2	1	1
Hæmorrhage,	3	.	.	.	.	.	.	.	.	.	.	.	.	.	.	.	2	1	.	.	.
Sudden Death (cause unascertained),	34	1	.	.	1	.	.	.	.	1	2	.	.	.	2	2	2	8	8	9	.
Other ill-defined causes,	44	3	.	3	6	2	.	.	.	8	1	2	1	2	3	.	5	6	9	7	.
Causes not specified,	95	25	4	5	34	1	.	1	2	38	3	2	3	3	2	1	4	8	15	15	1
VIOLENT DEATHS.																					
In Mines and Quarries,	14	.	.	.	.	.	.	.	.	.	.	.	2	2	5	1	1	1	2	.	.
Vehicles and Horses,	178	.	.	.	.	1	2	2	.	5	9	3	5	19	37	32	17	27	14	10	.
Ships, Boats, and Docks (not Drowning.	28	.	.	.	.	.	.	.	.	.	.	2	1	1	5	8	7	3	1	.	.
Building Operations,	18	.	.	.	.	.	.	.	.	.	.	1	.	2	3	8	2	.	1	1	.
Machinery,	22	.	.	.	.	.	.	.	.	.	.	2	3	2	6	5	2	1	1	.	.
Weapons and Implements,	12	.	.	.	.	.	.	.	.	.	.	.	3	.	1	3	1	2	1	.	1
Burns and Scalds,	170	.	.	4	4	11	36	31	25	107	12	5	4	2	2	7	3	11	9	3	4
Poisons, Poisonous Vapours,	31	2	.	.	2	2	1	2	.	7	.	1	.	1	8	4	5	2	3	.	.
Drowning,	258	3	.	.	3	2	3	2	4	14	19	12	27	23	42	21	37	35	18	8	1
Suffocation,	35	13	11	1	25	.	.	.	.	25	.	.	1	.	4	1	1	2	1	.	.
Falls,	134	1	.	.	1	1	.	1	1	4	3	.	5	5	13	20	7	26	21	20	9
Weather Agencies,	44	1	.	.	1	.	.	.	.	1	1	.	2	3	9	6	5	10	4	3	.
Otherwise, or not stated,	153	14	1	1	16	1	1	.	1	19	10	5	9	10	13	17	22	26	16	5	1
Homicide,	30	5	.	.	5	.	.	.	.	5	.	.	2	3	4	5	4	6	1	.	.
Suicide,	117	.	.	.	.	.	.	.	.	.	.	.	.	10	19	25	21	22	15	5	.
Execution,	4	.	.	.	.	.	.	.	.	.	.	.	.	1	1	2	.	.	.	.	.

IRELAND.—CAUSES of DEATH at different Periods of Life in the Year 1904—FEMALES.—*continued.*

CAUSES OF DEATH.	FEMALES.																					
		AGES AT DEATH.																				
	All Ages.	0–3 Months.	3–6 Months.	6–12 Months.	Total under 1 year.	1	2	3	4	Total under 5 years.	5–	10–	15–	20–	25–	35–	45–	55–	65–	75–	85–	96 and upwards.
CAUSES ILL-DEFINED OR NOT SPECIFIED.																						
phy, Debility,	2933	938	99	67	1104	66	28	18	4	1220	13	11	4	4	8	15	51	358	1249	.	.	.
Age,	5267	.	.	.	.	.	.	.	.	.	.	.	.	.	.	.	.	.	385	3023	1528	331
sy, Ascites, Anasarca,	79	.	.	.	.	.	.	.	1	1	.	.	.	1	2	9	10	20	22	11	2	1
our,	21	.	.	.	.	.	.	.	.	.	.	.	1	1	1	3	2	5	7	1	.	.
ess,	5	1	.	.	1	.	.	.	.	1	.	.	.	1	1	1	.	.	1	.	.	.
norrhage,	5	1	.	.	1	.	.	.	.	1	.	.	.	.	1	1	.	2	.	.	.	.
len Death (cause unascertained),	28	1	.	.	1	.	1	.	.	2	.	.	1	1	4	1	3	6	6	2	2	.
r ill-defined causes,	30	3	.	2	5	.	2	.	1	8	1	.	.	.	1	1	1	9	5	4	.	.
es not specified,	97	12	.	2	14	1	1	4	2	22	2	3	1	4	6	4	9	16	22	7	1	.
VIOLENT DEATHS.																						
lines and Quarries,	.	.	.	.	.	.	.	.	.	.	.	.	.	.	.	.	.	.	.	.	.	.
cles and Horses,	32	.	.	.	.	.	1	2	1	4	3	2	1	2	4	.	4	4	3	5	.	.
s, Boats, and Docks (not Drowning.	.	.	.	.	.	.	.	.	.	.	.	.	.	.	.	.	.	.	.	.	.	.
ding Operations,	.	.	.	.	.	.	.	.	.	.	.	.	.	.	.	.	.	.	.	.	.	.
inery,	4	.	.	.	.	.	.	.	.	.	.	1	.	.	.	1	1	.	1	.	.	.
pons and Implements,	4	.	.	.	.	.	.	.	.	.	.	.	1	.	2	.	.	1	.	.	.	.
is and Scalds,	220	2	3	3	8	18	25	29	22	102	39	4	8	2	7	5	12	20	11	8	2	.
ons, Poisonous Vapours,	11	.	.	1	1	1	.	.	.	2	1	.	1	1	1	.	2	1	2	.	.	.
wning,	64	3	.	.	3	4	2	2	.	11	5	3	4	4	5	7	5	8	7	3	2	.
ocation,	52	28	11	4	43	2	1	.	.	46	.	.	.	.	1	1	2	.	1	1	.	.
s,	115	.	.	.	.	.	.	.	1	1	.	.	.	.	1	5	5	16	44	32	10	1
ther Agencies,	25	1	1	.	2	.	.	.	.	2	.	.	2	.	1	3	3	5	6	2	1	.
erwise, or not stated,	51	12	.	.	12	1	1	3	.	17	1	3	1	.	.	7	5	7	9	1	.	.
nicide,	21	8	.	1	9	.	.	.	.	9	1	.	2	.	3	2	2	.	2	.	.	.
ide,	33	.	.	.	.	.	.	.	.	.	.	.	.	.	6	4	7	8	5	3	.	.
ution,	.	.	.	.	.	.	.	.	.	.	.	.	.	.	.	.	.	.	.	.	.	.

IRELAND.—CAUSES of DEATH at different Periods of Life in the Year 1904—MALES and FEMALES.

CAUSES OF DEATH.	MALES AND FEMALES.																					
		AGES AT DEATH.																				
	All Ages.	0–3 Months.	3–6 Months.	6–12 Months.	Total under 1 year.	1	2	3	4	Total under 5 years.	5–	10–	15–	20–	25–	35–	45–	55–	65–	75–	85–	95 and
TOTAL DEATHS (All Causes),	79513	5932	1788	2661	10381	2949	1394	841	630	16195	1805	1509	2457	2877	5693	5060	5927	10213	12611	10431	4024	
A.*—GENERAL DISEASES.	28977	1760	728	1377	3865	1674	797	447	358	7141	1128	1072	1894	2209	3888	2828	2450	2927	2298	961	170	
B.*—DISEASES OF SPECIAL ORGANS.																						
I. Diseases of Nervous System,	4549	974	266	363	1603	285	119	86	65	2158	185	140	127	128	250	254	309	414	393	163	26	
II. ,, Organs of Special Sense.	63	3	4	1	8	5	.	1	1	15	7	6	7	6	6	6	2	3	3	2	.	
III. ,, Heart,	8272	20	6	4	30	6	5	3	5	49	41	73	125	126	395	552	966	2026	2352	1278	261	
IV. ,, Blood Vessels,	3262	2	.	2	4	.	1	1	1	7	3	6	9	9	73	165	373	795	1048	622	141	
V. ,, Respiratory System,	9686	515	359	515	1389	620	262	151	86	2508	147	44	54	57	176	263	717	1930	2292	1212	265	
VI. ,, Digestive System,	4083	328	173	188	689	151	64	30	30	964	119	76	93	123	279	304	476	729	630	254	33	
VII. ,, Lymphatic and Ductless Glands.	115	1	.	1	2	.	1	1	1	5	4	1	5	8	18	21	21	17	10	5	.	
VIII. ,, Urinary System,	1922	5	3	5	13	7	8	11	5	44	20	14	25	45	159	203	262	412	470	213	52	
IX. ,, Generative System,	143	.	.	1	1	.	.	.	.	1	2	.	3	4	29	33	25	27	15	3	1	
X. ,, Pregnancy and Childbirth.	367	.	.	.	.	.	.	.	.	.	.	.	4	34	163	159	7	.	.	.	.	
XI. ,, Locomotor System,	139	.	.	2	2	5	2	1	5	15	6	10	5	13	11	16	7	22	23	8	3	
XII. ,, The Skin,	96	10	7	5	22	9	1	1	.	33	1	1	3	.	2	2	6	13	21	8	6	
C.*—OTHER SPECIFIED DISEASES.																						
D.*—CAUSES ILL-DEFINED OR NOT SPECIFIED.	15959	2221	215	182	2618	143	61	34	18	2874	38	22	19	22	41	54	123	654	2857	5592	3035	
E.*—VIOLENT DEATHS,	1880	93	27	15	135	44	73	74	55	381	104	44	84	93	203	200	183	244	199	110	31	
Small-pox: Vaccinated,	4	.	.	.	.	.	.	.	.	.	.	.	.	1	.	2	.	.	1	.	.	
Small-pox: Not Vaccinated,	10	.	.	.	.	2	.	.	1	3	1	1	.	.	1	2	1	1	.	.	.	
Small-pox: Doubtful,	2	.	.	.	.	.	.	.	.	.	.	.	1	1	.	.	.	.	.	.	.	
Cow-pox and other effects of Vaccination.	.	.	.	.	.	.	.	.	.	.	.	.	.	.	.	.	.	.	.	.	.	
Chicken-pox,	4	1	.	.	1	3	.	.	.	4	.	.	.	.	.	.	.	.	.	.	.	
Measles (Morbilli),	522	3	11	108	122	181	81	41	32	457	44	11	7	2	1	.	.	.	.	.	.	
Epidemic Rose Rash,	5	1	.	.	1	.	.	.	1	2	1	.	.	1	1	.	.	.	.	.	.	
Scarlet Fever,	204	1	.	3	4	24	27	23	19	97	64	15	9	12	6	.	1	.	.	.	.	
Typhus,	53	.	.	.	.	.	.	1	.	1	.	2	9	6	11	9	11	3	.	1	.	
Plague,	.	.	.	.	.	.	.	.	.	.	.	.	.	.	.	.	.	.	.	.	.	
Relapsing Fever,	1	.	.	.	.	.	.	.	.	.	.	.	.	.	.	.	.	1	.	.	.	
Influenza,	1184	29	19	22	70	28	24	11	11	144	23	16	32	35	58	64	115	259	273	139	25	
Whooping-cough,	1551	179	170	336	685	434	181	91	60	1451	93	6	.	.	1	.	.	.	.	.	.	
Mumps,	4	1	.	.	1	1	1	.	.	3	1	.	.	.	.	.	.	.	.	.	.	
Diphtheria,	317	2	3	20	25	53	38	31	24	171	92	26	11	4	3	6	.	2	2	.	.	
Cerebro-spinal Fever,	8	.	.	.	.	.	.	.	.	.	1	.	3	1	1	1	.	1	.	.	.	
Pyrexia† (origin uncertain),	48	1	.	1	2	.	2	4	2	10	7	2	3	2	2	3	6	5	7	1	.	
Enteric Fever,	466	.	.	3	3	2	4	6	9	24	33	36	69	82	113	49	31	20	8	.	1	
Asiatic Cholera,	.	.	.	.	.	.	.	.	.	.	.	.	.	.	.	.	.	.	.	.	.	
Food, Ptomaine-poisoning,	9	.	1	.	1	.	.	.	.	1	.	.	1	1	1	2	.	3	.	.	.	
Epidemic Diarrhœa, Infective Enteritis.	360	95	74	99	268	63	6	5	3	345	4	.	1	.	.	1	1	4	3	1	.	
Diarrhœa (not otherwise defined),	923	153	152	166	471	104	25	10	5	615	16	4	2	6	17	17	24	68	82	59	10	
Dysentery,	35	1	2	.	3	2	3	.	.	8	.	.	.	.	.	3	4	8	9	3	.	
Tetanus,	35	12	1	.	13	.	.	.	.	13	3	3	1	.	6	4	1	2	2	.	.	
Malaria,	5	.	.	.	.	.	.	.	.	.	.	1	.	.	3	.	.	1	.	.	.	
Rabies, Hydrophobia,	.	.	.	.	.	.	.	.	.	.	.	.	.	.	.	.	.	.	.	.	.	
Glanders,	1	.	.	.	.	.	.	.	.	.	.	.	.	1	.	.	.	.	.	.	.	
Anthrax (Splenic Fever),	1	.	.	.	.	.	.	.	.	.	.	.	.	.	.	.	1	.	.	.	.	

* The grouping in this Summary is for convenience of tabling merely: it must not be regarded as a classification.
† Called "Simple Continued Fever" in Reports for previous years.

IRELAND.—CAUSES of DEATH at different Periods of Life in the Year 1904.—MALES and FEMALES—*continued.*

CAUSES OF DEATH.	MALES AND FEMALES.																					
		AGES AT DEATH.																				
	All Ages.	0–3 Months.	3–6 Months.	6–12 Months.	Total under 1 year.	1	2	3	4	Total under 5 years.	5–	10–	15–	20–	25–	35–	45–	55–	65–	75–	85–	95 and upwards.
ilis,	109	53	11	9	73	6	1	.	.	80	.	.	.	2	16	4	4	1	.	2	.	.
rrhœa,	9	.	.	.	.	.	.	.	.	.	.	.	.	.	.	2	2	2	2	.	1	.
peral Septicæmia, Puerperal eptic Intoxication.	137	.	.	.	.	.	.	.	.	.	.	.	3	12	87	34	1	.	.	.	.	.
peral Pyæmia,	6	.	.	.	.	.	.	.	.	.	.	.	.	1	2	3	.	.	.	.	.	.
gmasia Alba Dolens,	10	.	.	.	.	.	.	.	.	.	.	.	.	1	8	1	.	.	.	.	.	.
peral Fever (not otherwise de-ned).	63	.	.	.	.	.	.	.	.	.	.	.	.	12	33	17	1	.	.	.	.	.
ctive Endocarditis,	26	.	.	.	.	.	.	.	.	.	.	3	6	5	3	3	2	3	1	.	.	.
monia: Lobar,	124	1	2	9	12	9	4	.	1	26	4	1	4	7	13	16	21	16	14	1	1	.
monia: Broncho-,	1139	75	63	179	317	198	74	29	28	646	36	17	7	15	24	43	73	99	109	58	11	1
monia: Epidemic,	3	.	.	.	.	.	.	.	.	.	.	.	.	.	1	.	1	1	.	.	.	.
monia: Not defined,	2489	34	38	101	173	123	70	31	27	424	71	37	75	77	199	246	325	461	353	184	36	1
ipelas,	126	11	7	4	22	3	2	2	.	29	1	2	1	2	7	13	16	23	18	12	2	.
icæmia, Septic Intoxication (not Puerperal).	87	5	.	3	8	2	3	2	.	15	1	10	4	4	12	6	12	14	6	2	1	.
mia (not Puerperal),	33	.	1	1	2	1	.	.	.	3	4	3	5	.	4	8	.	2	2	2	.	.
gmon, Carbuncle (not Anthrax),	97	6	.	3	9	1	2	.	.	12	3	3	2	2	6	7	17	17	21	6	1	.
gedæna,	6	.	.	.	.	2	.	.	.	2	.	1	.	.	.	.	1	2	.	.	.	.
Infective Processes,	51	3	1	.	4	2	3	.	.	9	.	4	3	6	8	5	9	3	3	1	.	.
monary Tuberculosis (Tuberculous Phthisis).	2351	4	3	7	14	14	11	9	10	58	60	105	291	374	664	421	215	121	38	4	.	.
isis (not otherwise defined),	7482	3	8	13	24	27	30	20	20	121	128	395	1026	1224	2071	1202	643	466	176	29	1	.
rculous Meningitis,	740	14	30	82	126	93	72	36	38	365	158	101	51	27	27	9	1	.	1	.	.	.
rculous Peritonitis,	275	8	8	16	32	24	14	11	8	89	33	27	35	28	39	11	6	5	2	.	.	.
s Mesenterica,	238	9	19	35	63	49	28	17	9	166	32	25	4	5	1	4	1	.	.	.	.	.
is,	19	.	.	.	.	1	.	.	.	1	.	.	.	1	.	3	1	2	6	5	.	.
rcle of other Organs,	542	1	5	13	19	21	8	9	12	69	50	64	64	70	89	57	25	32	20	2	.	.
ral Tuberculosis,	963	41	38	59	138	90	38	38	24	328	102	83	100	84	115	68	54	20	9	.	.	.
fula,	84	.	1	3	4	9	2	2	4	21	11	8	3	9	8	6	9	6	3	.	.	.
sitic Diseases,	28	13	2	1	16	3	1	2	1	23	3	1	.	.	.	.	1	.	.	.	.	.
vation,	1	.	.	.	.	.	.	.	.	.	.	.	.	.	.	.	.	.	1	.	.	.
vy,	3	.	.	.	.	1	.	.	.	1	.	1	.	.	.	.	.	1	.	.	.	.
holism, Delirium Tremens,	212	.	.	.	.	.	.	.	.	.	.	.	.	7	43	63	43	35	17	4	.	.
m, Morphia-habit,	.	.	.	.	.	.	.	.	.	.	.	.	.	.	.	.	.	.	.	.	.	.
strial Poisoning:— Lead,	10	.	.	.	.	.	.	.	.	.	.	.	.	.	1	2	6	.	1	.	.	.
Phosphorus,	.	.	.	.	.	.	.	.	.	.	.	.	.	.	.	.	.	.	.	.	.	.
Arsenic and other Metals,	.	.	.	.	.	.	.	.	.	.	.	.	.	.	.	.	.	.	.	.	.	.
umatic Fever, Acute Rheumatism,	127	.	.	1	1	.	.	1	.	2	12	20	21	8	12	18	14	11	8	.	1	.
umatism of Heart,	49	.	.	1	1	.	.	.	.	1	4	3	.	3	3	4	7	10	8	5	1	.
onic Rheumatism,	475	.	.	.	.	1	.	.	.	1	.	2	3	3	5	25	40	123	165	88	20	.
umatic Arthritis, Rheumatic out.	70	.	.	.	.	.	.	.	.	.	1	.	.	1	3	5	5	14	21	16	4	.
t,	20	.	.	.	.	.	.	.	.	.	.	.	.	.	.	1	2	4	6	7	.	.

IRELAND.—CAUSES of DEATH at different Periods of Life in the Year 1904.—MALES and FEMALES.—*continued*

CAUSES OF DEATH.	MALES AND FEMALES.																				
		AGES AT DEATH.																			
	ALL AGES.	0–3 Months.	3–6 Months.	6–12 Months.	Total under 1 year.	1	2	3	4	Total under 5 years.	5–	10–	15–	20–	25–	35–	45–	55–	65–	75–	85–
Carcinoma,	826	.	.	.	.	.	.	.	.	.	.	.	.	.	22	86	168	254	196	84	14
Sarcoma,	125	1	1	.	2	.	3	.	1	6	.	5	4	3	7	21	20	35	21	1	1
Cancer, Malignant Disease (not otherwise defined)	2104	.	.	.	.	.	.	1	1	2	1	2	2	11	55	183	410	633	565	203	35
Rickets,	83	3	1	10	14	26	19	6	4	69	6	4	1	1	2	.	.	.	.	.	.
Purpura,	40	2	1	.	3	1	3	2	.	9	6	2	1	2	4	4	2	4	4	2	.
Hæmophilia, Hæmorrhagic Diathesis,	9	.	.	.	.	.	1	.	.	1	.	.	1	.	3	2	.	1	1	.	.
Anæmia, Leucocythæmia,	263	2	.	1	3	2	.	4	2	11	6	8	11	13	25	33	47	52	46	10	1
Diabetes Mellitus,	359	.	.	.	.	.	1	.	.	1	7	9	17	32	40	29	49	76	67	29	3
Premature Birth,	727	710	11	6	727	.	.	.	.	727	.	.	.	.	.	.	.	.	.	.	.
Congenital Defects,	267	190	26	16	232	10	11	2	1	256	5	3	.	2	1	.	.	.	.	.	.
Injury at Birth,	49	49	.	.	49	.	.	.	.	49	.	.	.	.	.	.	.	.	.	.	.
Atelectasis,	40	39	1	.	40	.	.	.	.	40	.	.	.	.	.	.	.	.	.	.	.
Want of Breast-milk,	6	3	1	2	6	.	.	.	.	6	.	.	.	.	.	.	.	.	.	.	.
Teething,	123	1	16	44	61	58	4	.	.	123	.	.	.	.	.	.	.	.	.	.	.
Meningitis, Inflammation of Brain	822	24	34	83	141	88	48	49	30	356	132	86	60	42	50	36	24	20	10	5	1
Softening of Brain,	188	.	.	.	.	.	.	.	.	.	.	.	.	1	3	7	19	58	60	34	6
General Paralysis of Insane,	88	.	.	.	.	.	.	.	.	.	.	.	.	.	22	32	21	6	6	1	.
Insanity (not Puerperal),	359	.	.	.	.	.	.	.	.	.	.	.	1	18	27	36	58	82	85	43	9
Chorea,	8	.	.	.	.	.	.	.	.	.	.	2	2	1	.	.	1	2	.	.	.
Epilepsy,	330	1	.	2	3	1	3	2	2	11	9	16	29	38	67	33	33	44	39	10	1
Convulsions,	1724	940	230	260	1430	175	57	20	20	1702	17	1	2	.	2	.	.	.	.	.	.
Laryngismus Stridulus,	23	5	.	9	14	4	3	1	.	22	1	.	.	.	.	.	.	.	.	.	.
Locomotor Ataxy,	38	.	.	.	.	.	.	.	.	.	.	.	.	.	2	6	10	11	7	2	.
Paraplegia, Diseases of Cord,	521	.	.	1	1	4	3	8	4	20	12	13	19	11	38	56	83	115	109	42	3
Neuritis, Peripheral, Poly-Neuritis,	18	.	.	.	.	.	.	.	.	.	.	.	.	.	2	4	.	6	5	1	.
Brain Tumour (not Specific),	36	.	.	.	.	.	.	.	.	.	1	2	2	3	5	7	7	5	2	1	.
Other Diseases of Nervous System,	394	4	2	8	14	13	5	6	9	47	13	20	12	14	32	37	53	64	70	24	6
Otitis, Mastoid Disease,	48	.	4	1	5	5	.	.	1	11	7	6	5	4	6	3	1	2	1	2	.
Epistaxis, Diseases of Nose,	9	1	.	.	1	.	.	.	.	1	.	.	2	1	.	3	.	.	2	.	.
Ophthalmia, Diseases of Eye,	6	2	.	.	2	.	.	1	.	3	.	.	.	1	.	.	1	1	.	.	.
Valvular Disease, Endocarditis (not Infective).	1524	.	1	.	1	.	.	1	.	2	9	30	40	43	126	136	216	377	345	169	29
Pericarditis,	49	..	.	.	.	.	1	.	.	1	5	.	6	4	6	12	4	7	3	1	.
Hypertrophy of Heart,	16	..	.	.	.	.	.	.	.	.	.	.	.	.	.	1	3	5	5	2	.
Angina Pectoris,	59	.	.	.	.	.	.	.	.	.	.	.	.	.	3	3	11	13	23	6	.
Dilatation of Heart,	139	..	.	.	.	.	.	.	.	.	.	.	1	2	7	10	17	49	38	11	4
Fatty Degeneration of Heart,	189	.	.	.	.	.	.	.	.	.	.	.	.	1	2	11	21	56	53	40	4
Syncope, Heart Disease (not specified),	6296	20	5	4	29	6	4	2	5	46	27	43	78	76	251	379	694	1519	1885	1049	224

RELAND.—CAUSES of DEATH at different Periods of Life in the Year 1904.—MALES and FEMALES.—*continued.*

CAUSES OF DEATH.	MALES AND FEMALES.																					
		AGES AT DEATH.																				
	ALL AGES.	0–3 Months.	3–6 Months.	6–12 Months.	Total under 1 year.	1	2	3	4	Total under 5 years.	5–	10–	15–	20–	25–	35–	45–	55–	65–	75–	85–	95 and upwards.
al Hæmorrhage, Cerebral Emlism.	741	.	.	.	.	.	.	.	.	.	.	1	3	3	18	43	90	189	238	123	31	2
exy, Hemiplegia,	2162	.	.	.	.	.	.	1	1	2	1	2	3	4	39	91	248	532	719	425	89	7
rsm,	74	.	.	.	.	.	.	.	.	.	.	.	.	2	8	17	17	13	13	3	1	.
Gangrene,	184	.	.	.	.	.	.	.	.	.	.	.	.	.	.	.	2	40	60	62	18	2
lism, Thrombosis (not Cerebral),	25	.	.	.	.	..	1	.	.	1	.	.	1	.	3	6	2	3	7	1	1	.
tis,	16	.	.	.	.	.	.	.	.	.	1	.	2	.	1	.	3	6	3	.	.	.
se Veins,	11	.	.	.	.	.	.	.	.	.	.	.	.	.	1	1	2	5	1	1	.	.
Diseases of Blood Vessels,	49	2	.	2	4	.	.	.	.	4	1	3	.	.	3	7	9	7	7	7	1	.
gitis,	121	6	5	18	29	21	17	10	4	81	13	2	2	1	3	4	3	6	3	3	.	.
ranous Laryngitis (not Diphteritic).	4	.	.	1	1	.	.	1	.	2	1	.	.	.	.	.	.	1	.	.	.	.
(not Spasmodic nor Memanous).	268	27	25	32	84	61	40	28	22	230	36	2	.	.	.	.	.	.	.	.	.	.
Diseases of Larynx and nchea.	9	.	1	.	1	1	1	.	.	3	.	.	.	.	.	2	.	2	1	.	1	..
hitis,	8052	429	299	421	1149	501	191	107	54	2002	79	31	30	21	101	186	599	1694	2018	1048	225	18
ysema, Asthma,	311	.	.	.	.	.	.	.	.	.	.	.	.	3	16	19	41	90	89	49	4	.
sy,	153	.	.	.	.	.	1	.	1	2	2	.	12	12	19	20	22	28	25	11	.	.
d Disease of Lung,	50	.	.	.	.	.	.	.	.	.	.	.	.	3	7	4	14	14	7	1	.	.
Diseases of Respiratory System,	718	53	29	43	125	36	12	10	5	188	16	9	10	17	30	28	38	95	149	100	35	3
itis, Quinsy,	64	1	2	1	4	6	4	4	2	20	10	10	7	2	5	2	.	3	4	1	.	.
ses of Mouth, Pharynx, Œsotagus (not specific).	52	12	4	3	19	4	3	3	.	29	2	1	1	.	3	3	1	9	1	1	1	.
o Ulcer,	309	.	.	1	1	1	1	.	.	3	2	2	20	29	55	40	48	57	36	15	2	.
ic *Catarrh,*	87	11	4	2	17	3	2	1	4	27	1	1	.	1	3	4	10	15	19	5	1	.
Diseases of Stomach (not alignant).	812	91	44	43	178	45	20	6	13	262	28	6	8	10	31	44	63	149	144	56	10	1
itis (not Epidemic),	391	57	44	40	141	32	12	7	1	193	13	8	6	13	19	22	30	38	32	16	1	.
o-Enteritis,	293	56	32	66	154	38	11	1	4	208	12	5	6	4	9	4	18	12	9	6	.	.
ndicitis, Perityphlitis,	97	.	.	.	.	.	1	1	.	2	10	13	8	9	18	14	8	9	5	1	.	.
a,	128	.	.	2	2	2	.	.	1	5	.	.	1	4	6	9	16	36	24	17	.	.
inal Obstruction,	421	7	8	12	27	2	2	3	2	36	6	9	8	11	32	40	42	98	89	40	9	1
Diseases of Intestines,	181	16	17	3	36	4	2	.	2	44	4	1	4	2	12	9	16	32	42	15	.	.
nitis (not Puerperal),	301	3	2	7	12	5	3	2	.	22	24	18	18	15	33	19	46	57	34	12	3	.
sis of Liver,	321	.	.	.	.	.	.	.	.	.	.	.	1	3	23	45	87	93	55	14	.	.
Diseases of Liver and Gall adder.	380	38	.	2	40	4	2	.	.	46	3	2	5	14	25	36	64	78	76	29	1	1
Diseases of Digestive System,	246	36	16	6	58	5	1	2	1	67	4	.	.	6	5	13	27	43	50	26	5	.
ses of Spleen,	12	.	.	.	.	.	1	1	.	2	1	.	.	.	1	1	3	2	2	.	.	.
Diseases of Lymphatic System,	41	1	.	1	2	.	.	.	1	3	2	1	3	3	7	5	7	7	2	1	.	.
ses of Thyroid Body,	41	.	.	.	.	.	.	.	.	.	1	.	2	5	7	9	6	4	4	3	.	.
ses of Supra Renal Capsules,	21	.	.	.	.	.	.	.	.	.	.	.	.	.	3	6	5	4	2	1	.	.

IRELAND.—CAUSES of DEATH at different Periods of Life in the Year 1904.—MALES and FEMALES.—*continued.*

CAUSES OF DEATH.	MALES AND FEMALES.																				
	ALL AGES.	AGES AT DEATH.																			
		0–3 Months.	3–6 Months.	6–12 Months.	Total under 1 year.	1	2	3	4	Total under 5 years.	5–	10–	15–	20–	25–	35–	45–	55–	65–	75–	85–
Acute Nephritis, Uræmia,	348	3	2	5	10	6	6	10	4	36	14	8	11	19	42	47	55	58	41	14	3
Chronic Bright's Disease, Albuminuria.	1086	.	.	.	.	.	1	1	1	3	6	4	13	23	103	132	177	259	272	78	16
Calculus (not Biliary).	25	.	.	.	.	1	.	.	.	1	.	.	.	1	3	5	3	5	2	5	.
Diseases of Bladder and of Prostate.	254	.	.	.	.	.	.	.	.	.	.	1	.	1	3	2	12	53	82	72	25
Other Diseases of Urinary System,	209	2	1	.	3	.	1	.	.	4	.	1	1	1	8	17	15	37	73	44	8
Ovarian Tumour (not Malignant),	49	.	.	.	.	.	.	.	.	.	.	.	2	2	9	7	11	10	5	2	1
Other Diseases of Ovary,	6	.	.	.	.	.	.	.	.	.	.	.	.	.	1	3	.	1	1	.	.
Uterine Tumour (not Malignant),	45	.	.	.	.	.	.	.	.	.	.	.	.	.	9	14	7	8	6	1	.
Other Diseases of Uterus and Vagina,	20	.	.	.	.	.	.	.	.	.	.	.	.	.	6	3	5	5	1	.	.
Disorders of Menstruation,	4	.	.	.	.	.	.	.	.	.	.	.	1	.	.	2	.	1	.	.	.
Other Diseases of Generative and Mammary Organs.	19	.	.	1	1	.	.	.	.	1	2	.	.	2	4	4	2	2	2	.	.
Abortion, Miscarriage,	14	.	.	.	.	.	.	.	.	.	.	.	.	2	4	8	.	.	.	.	.
Puerperal Mania,	10	.	.	.	.	.	.	.	.	.	.	.	.	2	3	5	.	.	.	.	.
Puerperal Convulsions,	49	.	.	.	.	.	.	.	.	.	.	.	1	11	21	16	.	.	.	.	.
Placenta Prævia, Flooding,	120	.	.	.	.	.	.	.	.	.	.	.	.	6	53	58	3	.	.	.	.
Other Accidents of Pregnancy and Childbirth.	174	.	.	.	.	.	.	.	.	.	.	.	3	13	82	72	4	.	.	.	.
Caries, Necrosis,	52	.	.	.	.	.	1	.	3	4	.	4	2	8	2	10	4	6	8	2	2
Arthritis, Periostitis,	28	.	.	1	1	3	.	1	.	5	2	2	2	1	.	1	.	7	6	2	.
Other Diseases of Locomotor System,	59	.	.	1	1	2	1	.	2	6	4	4	1	4	9	5	3	9	9	4	1
Ulcer, Bed-sore,	47	.	1	1	2	.	.	.	.	2	.	.	1	.	1	1	3	11	18	7	3
Eczema,	28	4	5	3	12	6	1	1	.	20	1	.	.	.	.	.	2	2	1	1	1
Pemphigus,	8	2	1	.	3	2	.	.	.	5	.	.	.	.	1	.	1	.	1	.	.
Other Diseases of the Skin,	13	4	.	1	5	1	.	.	.	6	.	1	2	.	.	1	.	.	1	.	2
OTHER SPECIFIED DISEASES.	.	.	.	.	.	.	.	.	.	.	.	.	.	.	.	.	.	.	.	.	.

IRELAND.—CAUSES of DEATH at different Periods of Life in the Year 1904.—Males and Females.—*continued.*

CAUSES OF DEATH.	MALES AND FEMALES.																					
		AGES AT DEATH.																				
	All Ages.	0–3 Months.	3–6 Months.	6–12 Months.	Total under 1 year.	1	2	3	4	Total under 5 years.	5–	10–	15–	20–	25–	35–	45–	55–	65–	75–	85–	95 and upwards.
SES ILL-DEFINED OR NOT SPECIFIED.																						
hy, Debility,	5615	2174	211	170	2555	138	57	29	11	2790	26	14	12	7	15	26	82	561	2082	.	.	.
ge,	9842	.	.	.	.	.	.	.	.	.	.	.	.	.	.	.	.	.	661	5528	3027	626
y, Ascites, Anasarca,	118	.	.	.	.	.	.	.	2	2	3	.	.	2	3	13	12	27	35	16	3	2
ur,	34	.	.	.	.	1	.	.	.	1	.	1	1	1	1	4	3	8	11	3	.	.
ss,	14	1	.	.	1	.	.	.	.	1	.	.	.	2	3	1	.	2	3	1	1	.
orrhage,	8	1	.	.	1	.	.	.	.	1	.	.	.	.	1	1	2	3	.	.	.	.
n Death (cause unascertained),	62	2	.	.	2	.	1	.	.	3	2	..	1	1	6	3	5	14	14	11	2	.
ill-defined causes,	74	6	.	5	11	2	2	.	1	16	2	2	1	2	4	1	6	15	14	11	.	.
s not specified,	192	37	4	7	48	2	1	5	4	60	5	5	4	7	8	5	13	24	37	22	2	.
VIOLENT DEATHS.																						
nes and Quarries,	14	..	..	.	.	.	.	.	.	.	.	.	2	2	5	1	1	1	2	.	.	.
les and Horses,	210	.	.	.	.	1	3	4	1	9	12	5	6	21	41	32	21	31	17	15	.	.
, Boats, and Docks (not Drowning).	28	.	.	.	.	..	.	.	..	.	..	2	1	1	5	8	7	3	1	.	.	.
ing Operations,	18	.	..	.	.	.	.	.	.	.	.	1	.	2	3	8	2	.	1	1	.	.
inery,	26	.	.	.	.	.	.	.	.	.	..	3	3	2	6	6	3	1	2	.	.	.
ons and Implements,	16	.	.	.	.	.	.	.	.	.	.	.	4	.	3	3	1	3	1	.	1	.
and Scalds,	390	2	3	7	12	29	61	60	47	209	51	9	12	4	9	12	15	31	20	11	6	1
ns, Poisonous Vapours,	42	2	.	1	3	3	1	2	.	9	1	1	1	2	9	4	7	3	5	.	.	.
ning,	322	6	.	.	6	6	5	4	4	25	24	15	31	27	47	28	42	43	25	11	3	1
ation,	87	41	22	5	68	2	1	.	.	71	.	.	1	.	5	2	3	2	2	1	.	.
	249	1	.	.	1	1	.	1	2	5	3	.	5	5	14	25	12	42	65	52	19	2
her Agencies,	69	2	1	..	3	.	..	.	.	3	1	.	4	3	10	9	8	15	10	5	1	.
wise, or not stated,	204	26	1	1	28	2	2	3	1	36	11	8	10	10	13	24	27	33	25	6	1	.
cide,	51	13	.	1	14	.	.	.	.	14	1	.	4	3	7	7	6	6	3	.	.	.
le,	150	.	.	.	.	.	.	.	.	.	.	.	.	10	25	29	28	30	20	8	.	.
ation,	4	.	.	.	.	..	.	.	.	.	.	.	.	1	1	2	.	.	.	.	.	.

DEATHS of MALES and FEMALES from different Causes registered in IRELAND, and in each of the FOUR PROVINCES, in th Year 1904.

CAUSES OF DEATH.	IRELAND.			LEINSTER.			MUNSTER.			ULSTER.			CONNAUGHT.		
	Males.	Fem.	Total.	Males.	Fem.	Total.	Males.	Fem.	Total.	Males.	Fem.	Total.	Males.	Fem.	Total.
TOTAL DEATHS (All Causes),	39330	40183	79513	11517	11277	22794	8999	8,979	17978	13947	15089	29036	4867	4838	9705
A.*—GENERAL DISEASES.	14503	14474	28977	4569	4311	8880	3073	2966	6039	5367	5744	11111	1494	1453	2947
B.*—DISEASES OF SPECIAL ORGANS.															
I. Diseases of Nervous System,	2425	2124	4549	770	705	1475	590	496	1086	771	670	1441	294	253	547
II. " Organs of Special Sense.	33	30	63	15	12	27	4	5	9	14	10	24	.	3	3
III. " Heart,	4051	4221	8272	1156	1229	2385	970	1018	1988	1522	1640	3162	403	334	737
IV. " Blood Vessels,	1497	1765	3262	498	551	1049	273	336	609	600	758	1358	126	120	246
V. " Respiratory System,	4575	5111	9686	1281	1354	2635	1064	1110	2174	1653	2041	3694	577	606	1183
VI. " Digestive System,	2098	1985	4083	634	590	1224	461	394	855	813	825	1638	190	176	366
VII. " Lymphatic and Ductless Glands.	53	62	115	24	22	46	4	9	13	20	26	46	5	5	10
VIII. " Urinary System,	1244	678	1922	427	233	660	230	109	339	465	280	745	122	56	178
IX. " Generative System,	4	139	143	1	36	37	1	35	36	2	61	63	.	7	7
X. " Pregnancy and Childbirth.	.	367	367	.	82	82	.	94	94	.	124	124	.	67	67
XI. " Locomotor System,	68	71	139	22	15	37	20	16	36	19	34	53	7	6	13
XII. " The Skin,	37	59	96	11	23	34	8	8	16	14	20	34	4	8	12
C.*—OTHER SPECIFIED DISEASES.	.	.	.	.	.	.	.	.	.	.	.	.	.	.	.
D.*—CAUSES ILL-DEFINED OR NOT SPECIFIED.	7494	8465	15959	1724	1947	3671	1978	2239	4217	2273	2587	4860	1519	1692	3211
E.*—VIOLENT DEATHS,	1248	632	1880	385	167	552	323	144	467	414	269	683	126	52	178
Small-pox: Vaccinated,	4	.	4	.	.	.	.	.	.	2	.	2	2	.	2
Small-pox: Not Vaccinated,	7	3	10	.	.	.	.	.	.	6	3	9	1	.	1
Small-pox: Doubtful,	2	.	2	.	.	.	.	.	.	2	.	2	.	.	.
Cow-pox and other effects of Vaccination.	.	.	.	.	.	.	.	.	.	.	.	.	.	.	.
Chicken-pox,	1	3	4	.	1	1	.	.	.	1	2	3	.	.	.
Measles (Morbilli),	252	270	522	102	121	223	27	24	51	108	110	218	15	15	30
Epidemic Rose Rash,	2	3	5	.	.	.	.	.	.	2	3	5	.	.	.
Scarlet Fever,	106	98	204	46	31	77	8	8	16	38	36	74	14	23	37
Typhus,	22	31	53	5	3	8	5	12	17	8	6	14	4	10	14
Plague,	.	.	.	.	.	.	.	.	.	.	.	.	.	.	.
Relapsing Fever,	1	.	1	1	.	1	.	.	.	.	.	.	.	.	.
Influenza,	581	603	1184	156	140	296	112	103	215	186	221	407	127	139	266
Whooping-cough,	689	862	1551	201	230	431	122	189	311	300	372	672	66	71	137
Mumps,	1	3	4	.	2	2	1	.	1	.	1	1	.	.	.
Diphtheria,	161	156	317	45	52	97	26	17	43	70	62	132	20	25	45
Cerebro-spinal Fever,	5	3	8	2	3	5	2	.	2	1	.	1	.	.	.
Pyrexia† (origin uncertain),	27	21	48	7	4	11	8	6	14	8	8	16	4	3	7
Enteric Fever,	245	221	466	76	51	127	48	46	94	106	107	213	15	17	32
Asiatic Cholera,	.	.	.	.	.	.	.	.	.	.	.	.	.	.	.
Food, Ptomaine-poisoning,	5	4	9	3	1	4	2	3	5	.	.	.	.	.	.
Epidemic Diarrhœa, Infective Enteritis.	187	173	360	70	65	135	16	20	36	101	88	189	.	.	.
Diarrhœa (not otherwise defined),	459	464	923	146	145	291	111	105	216	172	189	361	30	25	55
Dysentery,	18	17	35	8	6	14	3	1	4	3	8	11	4	2	6
Tetanus,	26	9	35	7	1	8	8	4	12	8	2	10	3	2	5
Malaria,	5	.	5	1	.	1	2	.	2	1	.	1	1	.	1
Rabies, Hydrophobia,	.	.	.	.	.	.	.	.	.	.	.	.	.	.	.
Glanders,	1	.	1	.	.	.	1	.	1	.	.	.	.	.	.
Anthrax (Splenic Fever),	1	.	1	1	.	1	.	.	.	.	.	.	.	.	.

* The grouping in this Summary is for convenience of tabling merely: it must not be regarded as a classification.
† Called "Simple Continued Fever" in Reports for previous years.

DEATHS from different Causes registered in IRELAND, and in each of the FOUR PROVINCES, in the Year 1904—*continued.*

CAUSES OF DEATH.	IRELAND.			LEINSTER.			MUNSTER.			ULSTER.			CONNAUGHT.		
	Males.	Fem.	Total.	Males.	Fem.	Total.	Males.	Fem.	Total.	Males.	Fem.	Total.	Males.	Fem.	Total.
Syphilis,	60	49	109	32	28	60	5	3	8	22	16	38	1	2	3
Gonorrhœa,	7	2	9	1	1	2	2	.	2	3	1	4	1	.	1
Puerperal Septicæmia, Puerperal Septic Intoxication.	.	137	137	.	38	38	.	27	27	.	51	51	.	21	21
Puerperal Pyæmia,	.	6	6	.	4	4	.	1	1	.	.	.	.	1	1
Phlegmasia Alba Dolens,	.	10	10	.	3	3	.	4	4	.	2	2	.	1	1
Puerperal Fever (not otherwise defined).	.	63	63	.	8	8	.	15	15	.	22	22	.	18	18
Infective Endocarditis,	11	15	26	3	5	8	2	4	6	5	6	11	1	.	1
Pneumonia: Lobar,	71	53	124	36	26	62	10	5	15	22	17	39	3	5	8
Pneumonia: Broncho-,	614	525	1139	205	178	383	132	124	256	235	200	435	42	23	65
Pneumonia: Epidemic,	2	1	3	2	1	3	.	.	.	.	.	.	.	.	.
Pneumonia: Not defined,	1475	1014	2489	448	286	734	280	188	468	553	405	958	194	135	329
Erysipelas,	73	53	126	17	19	36	17	8	25	33	21	54	6	5	11
Septicæmia, Septic Intoxication,	51	36	87	28	15	43	10	4	14	9	15	24	4	2	6
Pyæmia (not Puerperal),	23	10	33	9	4	13	5	.	5	9	6	15	.	.	.
Phlegmon, Carbuncle (not Anthrax),	62	35	97	17	10	27	12	6	18	28	16	44	5	3	8
Phagedæna,	4	2	6	1	.	1	.	1	1	3	1	4	.	.	.
Other Infective Processes,	25	26	51	8	10	18	6	2	8	11	9	20	.	5	5
Pulmonary Tuberculosis (Tuberculous Phthisis).	1186	1165	2351	352	326	678	293	219	512	469	544	1013	72	76	148
Phthisis (not otherwise defined),	3631	3851	7482	1045	1024	2069	950	1000	1950	1122	1343	2465	514	484	998
Tuberculous Meningitis,	370	370	740	139	137	276	75	75	150	144	143	287	12	15	27
Tuberculous Peritonitis,	131	144	275	48	48	96	21	27	48	57	59	116	5	10	15
Tabes Mesenterica,	115	123	238	24	35	59	42	35	77	38	46	84	11	7	18
Lupus,	7	12	19	2	2	4	3	5	8	2	4	6	.	1	1
Tubercle of other Organs,	298	244	542	87	80	167	71	42	113	112	109	221	28	13	41
General Tuberculosis,	476	487	963	209	204	413	77	79	156	167	167	334	23	37	60
Scrofula,	43	41	84	5	7	12	18	10	28	17	21	38	3	3	6
Parasitic Diseases,	16	12	28	4	5	9	4	5	9	5	2	7	3	.	3
Starvation,	1	.	1	1	.	1	.	.	.	.	.	.	.	.	.
Scurvy,	2	1	3	1	.	1	1	1	2	..	..	.	.	.	..
Alcoholism, Delirium Tremens,	161	51	212	46	12	58	21	8	29	77	29	106	17	2	19
Opium, Morphia-habit,	..	.	..	.	.	.	.	.	.	.	.	.	.	.	.
Industrial Poisoning:—															
By Lead,	10	.	10	7	.	7	2	.	2	1	.	1	.	.	.
„ Phosphorus,	.	.	.	.	.	.	.	.	.	.	.	.	.	.	.
„ Arsenic and other Metals,	..	..	.	.	.	.	.	.	..	.	.	..	.	.	.
Rheumatic Fever, Acute Rheumatism,	60	67	127	19	19	38	14	9	23	22	24	46	5	15	20
Rheumatism of Heart,	24	25	49	9	9	18	4	6	10	11	7	18	.	3	3
Chronic Rheumatism,	189	286	475	54	69	123	41	72	113	58	107	165	36	38	74
Rheumatic Arthritis, Rheumatic Gout.	26	44	70	16	18	34	7	8	15	2	15	17	1	3	4
Gout,	13	7	20	7	3	10	2	2	4	2	2	4	2	.	2

DEATHS from different Causes registered in IRELAND, and in each of the FOUR PROVINCES, in the Year 1904 —*continued.*

CAUSES OF DEATH.	IRELAND.			LEINSTER.			MUNSTER.			ULSTER.			CONNAUGHT.		
	Males.	Fem.	Total.	Males.	Fem.	Total.	Males.	Fem.	Total.	Males.	Fem.	Total.	Males.	Fem.	Total.
Carcinoma,	336	490	826	125	182	307	55	76	131	122	201	323	34	31	65
Sarcoma,	62	63	125	15	17	32	17	17	34	26	25	51	4	4	8
Cancer, Malignant Disease (not otherwise defined)	978	1126	2104	278	312	590	215	219	434	384	483	867	101	112	213
Rickets,	40	43	83	10	9	19	8	10	18	19	22	41	3	2	5
Purpura,	20	20	40	3	9	12	5	1	6	11	9	20	1	1	2
Hæmophilia, Hæmorrhagic Diathesis,	9	.	9	4	.	4	2	.	2	3	.	3	.	.	.
Anæmia, Leucocythæmia,	113	150	263	36	52	88	19	24	43	50	61	111	8	13	21
Diabetes Mellitus,	203	156	359	60	49	109	37	25	62	81	65	146	25	17	42
Premature Birth,	422	305	727	181	120	301	51	32	83	183	150	333	7	3	10
Congenital Defects,	146	121	267	41	28	69	19	18	37	79	72	151	7	3	10
Injury at Birth,	35	14	49	10	6	16	9	.	9	13	4	17	3	4	7
Atelectasis,	25	15	40	14	4	18	1	3	4	7	8	15	3	.	3
Want of Breast-milk,	.	6	6	.	5	5	.	.	.	.	1	1	.	.	.
Teething,	69	54	123	33	28	61	6	8	14	27	15	42	3	3	6
Meningitis, Inflammation of Brain.	412	410	822	136	128	264	102	102	204	131	141	272	43	39	82
Softening of Brain,	89	99	188	24	24	48	15	21	36	46	52	98	4	2	6
General Paralysis of Insane,	66	22	88	29	11	40	4	2	6	30	7	37	3	2	5
Insanity (not Puerperal),	153	206	359	57	75	132	30	43	73	47	63	110	19	25	44
Chorea,	1	7	8	.	2	2	.	3	3	1	2	3	.	.	.
Epilepsy,	183	147	330	46	46	92	35	29	64	70	48	118	32	24	56
Convulsions,	987	737	1724	346	261	607	288	209	497	218	155	373	135	112	247
Laryngismus Stridulus,	13	10	23	1	5	6	4	1	5	7	4	11	1	.	1
Locomotor Ataxy,	32	6	38	14	2	16	2	2	4	12	2	14	4	.	4
Paraplegia, Diseases of Cord,	261	260	521	69	94	163	62	50	112	103	92	195	27	24	51
Neuritis; Peripheral, Poly-Neuritis,	10	8	18	4	2	6	1	2	3	4	4	8	1	.	1
Brain Tumour (not Specific),	19	17	36	4	2	6	4	1	5	10	12	22	1	2	3
Other Diseases of Nervous System,	199	195	394	40	53	93	43	31	74	92	88	180	24	23	47
Otitis, Mastoid Disease,	24	24	48	10	9	19	3	4	7	11	8	19	.	3	3
Epistaxis, Diseases of Nose,	6	3	9	3	1	4	1	1	2	2	1	3	.	.	.
Ophthalmia, Diseases of Eye,	3	3	6	2	2	4	.	.	.	1	1	2	.	.	.
Valvular Disease, Endocarditis (not Infective),	734	790	1524	218	255	473	133	146	279	334	339	673	49	50	99
Pericarditis,	26	23	49	11	9	20	4	4	8	8	6	14	3	4	7
Hypertrophy of Heart,	10	6	16	5	3	8	2	.	2	2	3	5	1	.	1
Angina Pectoris,	42	17	59	9	2	11	10	4	14	18	10	28	5	1	6
Dilatation of Heart,	72	67	139	29	28	57	20	8	28	22	30	52	1	1	2
Fatty Degeneration of Heart,	79	110	189	33	59	92	14	24	38	26	25	51	6	2	8
Syncope, Heart Disease (not specified)	3088	3208	6296	851	873	1724	787	832	1619	1112	1227	2339	338	276	614

DEATHS from different Causes registered in IRELAND, and in each of the FOUR PROVINCES, in the Year 1904—*continued.*

CAUSES OF DEATH.	IRELAND.			LEINSTER.			MUNSTER.			ULSTER.			CONNAUGHT.		
	Males.	Fem.	Total.	Males.	Fem.	Total.	Males.	Fem.	Total.	Males.	Fem.	Total.	Males.	Fem.	Total.
Cerebral Hæmorrhage, Cerebral Embolism.	364	377	741	127	127	254	59	53	112	161	184	345	17	13	30
Apoplexy, Hemiplegia,	969	1193	2162	307	369	676	178	229	407	388	503	891	96	92	188
Aneurysm,	53	21	74	23	6	29	9	6	15	17	8	25	4	1	5
Senile Gangrene,	66	118	184	23	37	60	15	32	47	21	38	59	7	11	18
Embolism, Thrombosis (not Cerebral),	9	16	25	4	2	6	2	6	8	2	8	10	1	.	1
Phlebitis,	7	9	16	2	1	3	1	3	4	4	4	8	.	1	1
Varicose Veins,	2	9	11	.	3	3	.	1	1	1	5	6	1	.	1
Other Diseases of Blood Vessels,	27	22	49	12	6	18	9	6	15	6	8	14	.	2	2
Laryngitis,	72	49	121	27	14	41	12	14	26	27	18	45	6	3	9
Membranous Laryngitis (not Diphtheritic).	2	2	4	.	1	1	.	.	.	2	1	3	.	.	.
Croup (not Spasmodic or Membranous).	150	118	268	18	18	36	48	28	76	25	31	56	59	41	100
Other Diseases of Larynx and Trachea.	5	4	9	1	.	1	3	.	3	1	4	5	.	.	.
Bronchitis,	3676	4376	8052	1066	1205	2271	843	948	1791	1320	1739	3059	447	484	931
Emphysema, Asthma,	180	131	311	45	29	74	37	25	6	81	54	135	17	23	40
Pleurisy,	81	72	153	23	23	46	21	11	32	30	33	63	7	5	12
Fibroid Disease of Lung,	32	18	50	9	6	15	9	5	14	9	5	14	5	2	7
Other Diseases of Respiratory System,	377	341	718	92	58	150	91	79	170	158	156	314	36	48	84
Tonsillitis, Quinsy,	35	29	64	10	9	19	11	3	14	8	11	19	6	6	12
Diseases of Mouth, Pharynx, Œsophagus (not specific).	29	23	52	11	7	18	2	6	8	13	8	21	3	2	5
Gastric Ulcer,	118	191	309	21	51	72	29	33	62	54	98	152	14	9	23
Gastric Catarrh,	39	48	87	6	12	18	12	9	21	20	25	45	1	2	3
Other Diseases of Stomach (not Malignant).	388	424	812	117	128	245	94	90	184	151	175	326	26	31	57
Enteritis (not Epidemic),	214	177	391	59	39	98	34	39	73	105	90	195	16	9	25
Gastro-Enteritis,	136	157	293	48	49	97	24	34	58	57	66	123	7	8	15
Appendicitis, Perityphlitis,	52	45	97	18	14	32	14	9	23	18	20	38	2	2	4
Hernia,	60	68	128	16	13	29	12	9	21	23	37	60	9	9	18
Intestinal Obstruction,	225	196	421	55	66	121	53	34	87	89	75	164	28	21	49
Other Diseases of Intestines,	98	83	181	20	16	36	40	28	68	27	27	54	11	12	23
Peritonitis (not Puerperal),	164	137	301	45	41	86	21	19	40	74	61	135	24	16	40
Cirrhosis of Liver,	212	109	321	90	52	142	46	27	73	62	23	85	14	7	21
Other Diseases of Liver and Gall Bladder.	208	172	380	83	67	150	45	36	81	56	53	109	24	16	40
Other Diseases of Digestive System,	120	126	246	35	26	61	24	18	42	56	56	112	5	26	31
Diseases of Spleen,	7	5	12	1	1	2	.	1	1	6	2	8	.	1	1
Other Diseases of Lymphatic System,	30	11	41	18	2	20	1	2	3	10	5	15	1	2	3
Diseases of Thyroid Body,	8	33	41	4	15	19	2	5	7	1	11	12	1	2	3
Diseases of Supra Renal Capsules,	8	13	21	1	4	5	1	1	2	3	8	11	3	.	3

DEATHS from different Causes registered in IRELAND, and in each of the FOUR PROVINCES, in the Year 1904—*continued.*

CAUSES OF DEATH.	IRELAND.			LEINSTER.			MUNSTER.			ULSTER.			CONNAUGHT.		
	Males.	Fem.	Total.	Males.	Fem.	Total.	Males.	Fem.	Total.	Males.	Fem.	Total.	Males.	Fem.	Total.
Acute Nephritis, Uræmia,	187	161	348	52	57	109	34	29	63	90	69	159	11	6	17
Chronic Bright's Disease, Albuminuria.	618	468	1086	249	165	414	110	69	179	192	186	378	67	48	115
Calculus (not Biliary),	18	7	25	8	1	9	2	2	4	7	3	10	1	1	2
Diseases of Bladder and of Prostate.	243	11	254	74	1	75	44	2	46	105	8	113	20	.	20
Other Diseases of Urinary System,	178	31	209	44	9	53	40	7	47	71	14	85	23	1	24
Ovarian Tumour (not Malignant),	.	49	49	.	14	14	.	13	13	.	20	20	.	2	2
Other Diseases of Ovary,	.	6	6	.	2	2	.	2	2	.	2	2	.	.	.
Uterine Tumour (not Malignant),	.	45	45	.	11	11	.	9	9	.	23	23	.	2	2
Other Diseases of Uterus and Vagina,	.	20	20	.	6	6	.	3	3	.	10	10	.	1	1
Disorders of Menstruation,	.	4	4	.	2	2	.	1	1	.	.	.	.	1	1
Other Diseases of Generative and Mammary Organs.	4	15	19	1	1	2	1	7	8	2	6	8	.	1	1
Abortion, Miscarriage,	.	14	14	.	2	2	.	2	2	.	8	8	.	2	2
Puerperal Mania,	.	10	10	.	4	4	.	1	1	.	4	4	.	1	1
Puerperal Convulsions,	.	49	49	.	9	9	.	10	10	.	22	22	.	8	8
Placenta Prævia, Flooding,	.	120	120	.	29	29	.	37	37	.	34	34	.	20	20
Other Accidents of Pregnancy and Childbirth.	.	174	174	.	38	38	.	44	44	.	56	56	.	36	36
Caries, Necrosis,	25	27	52	8	4	12	7	9	16	6	11	17	4	3	7
Arthritis, Periostitis,	16	12	28	2	1	3	6	1	7	8	9	17	.	1	1
Other Diseases of Locomotor System,	27	32	59	12	10	22	7	6	13	5	14	19	3	2	5
Ulcer, Bedsore,	13	34	47	2	12	14	3	4	7	6	13	19	2	5	7
Eczema,	13	15	28	6	5	11	4	3	7	3	6	9	.	1	1
Pemphigus,	6	2	8	1	2	3	1	.	1	4	.	4	.	.	.
Other Diseases of Skin,	5	8	13	2	4	6	.	1	1	1	1	2	2	2	4
OTHER SPECIFIED DISEASES.	.	.	.	.	.	.	.	.	.	.	.	.	.	.	.

DEATHS from different Causes registered in IRELAND, and in each of the FOUR PROVINCES, in the Year 1904—*continued.*

CAUSES OF DEATH.	IRELAND.			LEINSTER.			MUNSTER.			ULSTER.			CONNAUGHT.		
	Males.	Fem.	Total.	Males.	Fem.	Total.	Males.	Fem.	Total.	Males.	Fem.	Total	Males.	Fem.	Total
CAUSES ILL-DEFINED OR NOT SPECIFIED.															
Atrophy, Debility,	2682	2933	5615	688	732	1420	667	701	1368	810	897	1707	517	603	1120
Old Age,	4575	5267	9842	981	1147	2128	1262	1478	2740	1379	1595	2974	953	1047	2000
Dropsy, Ascites, Anasarca,	39	79	118	9	17	26	6	10	16	16	40	56	8	12	20
Tumour,	13	21	34	5	9	14	3	3	6	2	5	7	3	4	7
Abscess,	9	5	14	3	.	3	3	1	4	3	3	6	.	1	1
Hæmorrhage,	3	5	8	1	3	4	1	1	2	1	1	2	.	.	.
Sudden Death (cause unascertained),	34	28	62	11	11	22	17	10	27	2	2	4	4	5	9
Other ill-defined causes,	44	30	74	5	5	10	3	9	12	11	5	16	25	11	36
Causes not specified,	95	97	192	21	23	44	16	26	42	49	39	88	9	9	18
VIOLENT DEATHS.															
In Mines and Quarries,	14	.	14	.	.	.	5	.	5	7	.	7	2	.	2
Vehicles and Horses,	178	32	210	64	8	72	50	8	58	52	16	68	12	.	12
Ships, Boats, and Docks (not Drowning.)	28	.	28	10	.	10	8	.	8	10	.	10	.	.	.
Building Operations,	18	.	18	15	.	15	1	.	1	1	.	1	1	.	1
Machinery,	22	4	26	5	1	6	4	1	5	13	2	15	.	.	.
Weapons and Implements,	12	4	16	1	2	3	2	1	3	5	1	6	4	.	4
Burns and Scalds,	170	220	390	60	61	121	39	57	96	55	80	135	16	22	38
Poisons, Poisonous Vapours,	31	11	42	9	1	10	6	.	6	13	10	23	3	.	3
Drowning,	258	64	322	81	18	99	74	11	85	76	27	103	27	8	35
Suffocation,	35	52	87	8	13	21	3	3	6	20	36	56	4	.	4
Falls,	134	115	249	43	31	74	31	32	63	48	48	96	12	4	16
Weather Agencies,	44	25	69	10	4	14	15	5	20	10	14	24	9	2	11
Otherwise, or not stated,	153	51	204	56	19	75	35	16	51	45	10	55	17	6	23
Homicide,	30	21	51	3	3	6	10	2	12	14	10	24	3	6	9
Suicide,	117	33	150	18	6	24	40	8	48	43	15	58	16	4	20
Execution,	4	.	4	2	.	2	.	.	.	2	.	2	.	.	.

TOTAL NUMBER OF DEATHS.—NUMBER of PERSONS who died (1), in INFIRMARIES and GENERAL and SPE
NUMBER of DEATHS from the PRINCIPAL CAUSES; and NUMBER of INQUES
IRELAN

PROVINCES AND COUNTIES.	TOTAL NUMBER of DEATHS.	NUMBER OF PERSONS WHO DIED. In Infirmaries and General and Special Hospitals.	In Public Lunatic Asylums.	In Workhouses and Workhouse Hospitals.	At their own Homes, &c.	CAUSES OF *A.—GENERAL DISEASES. Small-pox.	Measles.	Scarlet Fever.	Typhus.	Influenza.	Whooping-cough.	Diphtheria.	Pyrexia† (origin uncertain).	Enteric Fever.	Diarrhœal Diseases.	Puerperal Septic Diseases.	Pneumonia (all forms).	Tuberculous Phthisis and Phthisis.	Tuberculous Meningitis.
IRELAND,	79,513	2,991	1,468	10,709	64,345	16	522	204	53	1,184	1,551	317	48	466	1,318	216	3,755	9,833	740
No. PROVINCES.																			
I. LEINSTER,	22,794	1,926	441	3,564	16,863	.	223	77	8	296	431	97	11	127	440	53	1,182	2,747	276
II. MUNSTER,	17,978	434	397	3,265	13,882	.	51	16	17	215	311	43	14	94	256	47	739	2,462	150
III. ULSTER,	29,036	574	406	2,928	25,128	13	218	74	14	407	672	132	16	213	561	75	1,432	3,478	287
IV. CONNAUGHT,	9,705	57	224	952	8,472	3	30	37	14	266	137	45	7	32	61	41	402	1,146	27
I.—PROVINCE																			
1 CARLOW,	692	14	27	64	587	.	.	.	2	16	10	4	.	1	8	2	36	82	4
2 DUBLIN,	2,853	446	76	117	2,214	.	10	9	.	28	53	7	2	8	73	5	164	508	27
3 DUBLIN COUNTY BOROUGH,	7,637	1,348	183	1,625	4,481	.	180	23	1	67	217	32	5	67	273	18	506	826	148
4 KILDARE,	1,131	8	.	238	885	.	6	5	.	17	6	4	1	10	9	2	56	150	11
5 KILKENNY,	1,329	6	23	215	1,085	.	.	1	1	30	4	4	.	2	22	5	52	167	7
6 KING'S,	1,005	8	.	191	806	.	2	4	.	26	19	3	.	7	7	6	47	120	7
7 LONGFORD,	793	4	.	128	661	.	.	1	2	16	12	9	.	3	1	1	27	58	2
8 LOUTH,	1,058	8	.	156	894	.	1	6	.	9	2	2	1	4	9	3	41	121	9
9 MEATH,	1,102	17	.	189	896	.	3	2	2	23	10	1	1	3	10	2	48	133	21
10 QUEEN'S,	1,008	18	47	82	861	.	.	2	.	11	16	10	.	2	.	2	33	85	6
11 WESTMEATH,	1,068	17	48	165	838	.	.	5	.	17	6	2	1	7	2	3	47	121	13
12 WEXFORD,	2,109	14	37	298	1,760	.	15	18	.	19	63	11	.	10	16	2	81	257	17
13 WICKLOW,	1,009	18	.	96	895	.	6	1	.	17	13	8	.	3	10	2	44	119	4
II.—PROVINCE																			
14 CLARE,	1,612	17	29	288	1,278	.	.	1	.	7	12	2	.	5	23	3	54	185	8
15 CORK COUNTY AND CO. BOROUGH.	7,015	270	169	1,179	5,397	.	32	10	3	97	103	14	8	47	68	8	338	1,122	62
16 KERRY,	2,273	9	66	375	1,823	.	7	.	10	41	52	7	.	11	35	9	74	336	10
17 LIMERICK CO. AND CO. BOROUGH.	2,717	81	39	584	2,013	.	3	1	.	24	79	3	3	14	48	13	119	329	30
18 TIPPERARY, N. R.,	1,054	.	.	167	887	.	3	3	1	15	31	5	1	5	7	3	27	92	6
19 TIPPERARY, S. R.,	1,760	19	60	357	1,324	.	2	.	.	18	15	9	1	7	32	7	71	184	17
20 WATERFORD CO. AND CO. BOROUGH.	1,547	38	34	315	1,160	.	4	1	3	13	19	3	1	5	43	4	56	214	17
III.—PROVINCE																			
21 ANTRIM,	3,359	31	32	242	3,054	.	3	8	1	36	74	17	1	15	42	7	145	433	41
22 ARMAGH,	2,507	18	35	314	2,140	3	1	4	.	27	71	6	.	13	38	6	98	269	21
23 BELFAST COUNTY BOROUGH	7,609	377	93	1,159	5,980	.	200	20	6	42	285	32	6	115	303	21	610	1,121	97
24 CAVAN,	1,473	9	.	147	1,317	.	.	4	1	26	5	5	1	8	13	3	81	136	6
25 DONEGAL,	2,631	10	46	172	2,403	.	2	7	2	86	26	6	2	11	21	14	77	255	11
26 DOWN,	3,728	36	57	211	3,424	8	8	7	2	63	76	24	3	15	55	8	188	451	49
27 FERMANAGH,	1,021	10	.	102	909	1	.	6	.	9	8	9	1	3	9	4	51	97	4
28 LONDONDERRY CO. AND CO. BOROUGH,	2,586	58	28	187	2,313	1	2	2	2	41	58	21	1	13	49	2	96	280	38
29 MONAGHAN,	1,396	9	66	149	1,172	.	.	7	.	18	16	6	1	4	17	3	29	144	5
30 TYRONE,	2,726	16	49	245	2,416	.	2	9	.	59	53	6	.	16	14	7	77	292	15
IV.—PROVINCE																			
31 GALWAY,	3,129	21	80	404	2,624	.	17	11	8	93	74	10	2	9	26	11	181	356	6
32 LEITRIM,	995	7	.	73	915	.	1	.	.	36	4	5	.	5	3	4	32	102	3
33 MAYO,	2,778	6	51	227	2,494	3	8	21	3	76	40	18	2	5	17	19	114	308	6
34 ROSCOMMON,	1,477	9	.	151	1,317	.	3	3	.	23	10	4	1	6	6	5	44	193	8
35 SLIGO,	1,326	14	93	97	1,122	.	1	2	3	38	9	8	2	7	9	2	31	187	4

* The grouping in this Summary is for convenience of tabling
† Called "Simple Continued Fever" in Reports for previous yea

Hospitals; (2), in Public Lunatic Asylums; (3), in Workhouses; and (4), at their Own Homes, &c.; the Provinces, Counties, and Superintendent Registrars' Districts in 1904.

DEATH.																			
				B.*—Diseases of Special Organs.								C.*	D.*	E.*—Violent Deaths.					
Tuberculous Peritonitis and Tabes Mesenterica.	Other Forms of Tuberculosis, Scrofula.	Carcinoma, Sarcoma, Cancer, Malignant Disease.	*Other General Diseases.*	Nervous System.	Heart.	Blood Vessels.	Respiratory System (exclusive of Pneumonia.)	Digestive System.	Urinary System.	Pregnancy and Childbirth.	*Other Diseases of Special Organs.*	*Other Specified Diseases.*	Causes Ill-defined and not Specified.	Accidental.	Homicidal.	Suicidal.	Execution.	Number of Inquests (as returned by the Registrars).	Provinces and Counties.
513	1,608	3,055	3,578	4,549	8,272	3,262	9,686	4,083	1,922	367	556	.	15,959	1,675	51	150	4	2,007	IRELAND.
																			Provinces.
155	596	929	1,232	1,475	2,385	1,049	2,635	1,224	660	82	181	.	3,671	520	6	24	2	604	LEINSTER.
125	305	599	595	1,086	1,988	609	2,174	855	339	94	110	.	4,217	407	12	48	.	387	MUNSTER.
200	599	1,241	1,479	1,441	3,162	1,358	3,694	1,638	745	124	220	.	4,860	599	24	58	2	896	ULSTER.
33	108	286	272	547	737	246	1,183	366	178	67	45	.	3,211	149	9	20	.	120	CONNAUGHT.
LEINSTER.																			
4	10	39	27	57	71	18	44	33	31	1	6	.	174	9	.	3	.	7	Carlow.
22	85	154	145	216	380	138	272	141	78	3	17	.	243	62	.	3	.	67	Dublin.
79	314	280	569	595	617	351	1,048	489	251	20	74	.	426	153	3	5	.	239	Dublin Co. Borough.
8	17	59	55	50	154	51	93	47	26	3	10	.	229	46	2	4	.	43	Kildare.
2	13	40	38	68	121	48	156	55	34	5	6	.	418	26	.	2	2	20	Kilkenny.
7	16	47	34	42	96	44	136	39	27	3	4	.	233	29	.	.	.	23	King's.
1	7	19	22	35	89	39	76	40	16	3	5	.	291	16	.	2	.	18	Longford.
2	16	57	59	69	129	41	125	65	19	7	9	.	222	30	.	.	.	35	Louth.
2	13	72	60	47	134	57	124	48	38	5	10	.	206	25	1	1	.	39	Meath.
1	9	33	45	80	93	40	90	55	19	12	5	.	333	24	.	2	.	28	Queen's.
7	36	35	37	57	113	47	93	48	24	3	7	.	316	20	.	1	.	12	Westmeath.
15	38	59	82	101	241	119	286	121	63	12	15	.	395	52	.	1	.	40	Wexford.
5	22	35	59	58	147	56	92	43	34	5	13	.	185	28	.	.	.	33	Wicklow.
MUNSTER.																			
9	19	58	39	99	154	47	200	73	39	9	4	.	515	42	2	3	.	34	Clare.
62	142	241	245	399	832	249	807	335	116	34	42	.	1,430	142	6	21	.	181	Cork County and Co. Borough
7	35	62	57	144	180	72	284	117	42	13	17	.	608	41	.	2	.	26	Kerry.
23	49	75	84	191	265	75	377	124	59	15	15	.	623	63	2	11	.	47	Limerick Co. and Co. Borough.
6	10	31	34	51	161	45	95	64	20	7	9	.	289	31	.	2	.	17	Tipperary, N. R.
9	24	76	68	116	216	71	225	94	41	11	11	.	388	44	.	3	.	26	Tipperary, S. R.
9	26	56	68	86	180	50	186	48	22	5	12	.	364	44	2	6	.	56	Waterford Co. and Co. Borough.
ULSTER.																			
18	70	157	170	190	386	211	392	179	93	13	36	.	545	64	.	12	.	96	Antrim.
27	55	120	123	132	338	126	309	161	59	13	14	.	407	60	2	3	1	51	Armagh.
65	179	245	518	419	627	253	1,123	422	202	31	65	.	401	186	7	14	.	430	Belfast County Borough.
6	23	54	60	72	134	63	184	101	46	10	6	.	405	19	1	.	.	13	Cavan.
10	44	109	95	104	253	113	335	149	71	12	11	.	740	58	2	5	.	33	Donegal.
25	91	188	177	167	470	205	397	188	101	12	37	.	639	64	1	9	.	94	Down.
2	10	45	41	39	119	26	106	76	25	5	5	.	313	22	1	4	.	15	Fermanagh.
24	62	137	125	127	306	124	322	126	45	12	18	.	491	53	4	3	1	87	Londonderry Co. and Co. Borough.
.	28	54	47	69	185	97	195	86	39	5	7	.	305	22	3	4	.	21	Monaghan.
23	37	132	123	128	344	140	331	150	64	11	21	.	614	51	3	4	.	56	Tyrone.
CONNAUGHT.																			
9	24	94	78	194	237	81	336	94	73	16	12	.	1,014	56	2	5	.	51	Galway.
1	17	32	31	26	80	32	176	59	24	4	8	.	295	12	2	1	.	5	Leitrim.
13	40	81	82	183	204	63	328	117	37	24	9	.	911	34	4	8	.	33	Mayo.
5	12	46	45	57	124	41	179	51	25	12	10	.	536	26	.	2	.	17	Roscommon.
5	15	33	36	87	92	29	164	45	19	11	6	.	455	21	1	4	.	14	Sligo.

merely: it must not be regarded as a classification.

TOTAL NUMBER OF DEATHS.—NUMBER of PERSONS who died (1), in INFIRMARIES and GENERAL and SPECIA
NUMBER of DEATHS from the PRINCIPAL CAUSES; and NUMBER of INQUESTS i
IRELAND i
SUPERINTENDENT REGISTRARS' DISTRICTS, o

SUPERINTENDENT REGISTRARS' DISTRICTS OR POOR LAW UNIONS.	TOTAL NUMBER of DEATHS.	NUMBER OF PERSONS WHO DIED.				CAUSES OF													
						*A.—GENERAL DISEASES.													
		In Infirmaries and General and Special Hospitals.	In Public Lunatic Asylums.	In Workhouses and Workhouse Hospitals.	At their own Homes, &c.	Small-pox.	Measles.	Scarlet Fever.	Typhus.	Influenza.	Whooping-cough.	Diphtheria.	*Pyrexia*† (origin uncertain).	Enteric Fever.	Diarrhœal Diseases.	Puerperal Septic Diseases.	Pneumonia (all forms).	Tuberculous Phthisis and *Phthisis*.	Tuberculous Meningitis.
ABBEYLEIX,	309	.	.	36	273	.	.	.	.	.	6	4	.	2	.	1	10	15	2
ANTRIM,	542	.	32	35	475	.	1	1	.	9	10	1	.	1	3	.	29	76	8
ARDEE,	221	.	.	19	202	.	.	5	.	2	.	1	.	.	1	.	11	23	1
ARMAGH,	973	18	35	73	847	2	.	.	.	9	34	.	.	4	20	2	51	91	4
ATHLONE,	389	.	.	66	323	.	.	4	.	4	.	5	1	6	1	2	11	44	6
ATHY,	413	.	.	83	330	.	1	2	.	11	2	.	.	.	4	.	18	42	3
BALLIEBOROUGH,	255	.	.	38	217	.	.	.	.	7	.	.	.	2	.	.	17	14	.
BALLINA,	233	.	.	37	196	.	.	.	.	6	1	3	.	.	2	3	11	32	1
BALLINASLOE,	313	.	80	49	184	.	.	4	1	1	2	1	.	2	10	2	14	61	.
BALLINROBE,	330	.	.	27	303	.	5	2	.	18	4	.	1	.	1	4	8	29	.
BALLYCASTLE,	185	.	.	15	170	.	.	.	.	1	.	1	.	.	.	1	9	17	.
BALLYMAHON,	225	.	.	26	199	.	.	1	.	4	5	.	.	1	.	.	9	10	.
BALLYMENA,	854	4	.	63	787	.	1	.	1	12	10	8	.	7	14	1	35	111	9
BALLYMONEY,	463	.	.	31	432	.	.	.	.	7	6	3	.	3	2	2	19	51	4
BALLYSHANNON,	348	4	.	32	312	.	.	2	.	13	.	3	.	4	2	.	5	34	2
BALLYVAGHAN,	58	.	.	17	41	.	.	.	.	1	.	.	.	.	3	.	1	7	.
BALROTHERY,	378	.	51	34	293	.	.	3	.	3	7	1	.	2	4	.	11	54	4
BALTINGLASS,	247	.	.	35	212	.	.	.	.	5	2	6	.	1	2	2	10	20	1
BANBRIDGE,	770	4	.	43	723	.	.	.	1	10	11	4	1	3	17	1	38	97	6
BANDON,	287	.	.	42	245	.	.	5	.	3	2	3	.	1	1	.	16	52	2
BANTRY,	212	.	.	15	197	.	2	.	.	2	3	.	.	1	4	.	3	19	1
BAWNBOY	263	.	.	20	243	.	.	1	.	6	.	.	.	.	.	1	12	28	1
BELFAST,	7,890	383	93	1,159	6,255	.	201	20	6	45	295	34	6	116	307	21	631	1,157	102
BELMULLET,	155	.	.	12	143	.	.	.	.	6	.	1	.	.	.	1	17	16	.
BIRR,	410	.	.	75	335	.	1	4	.	6	3	1	.	1	5	3	14	42	4
BORRISOKANE,	150	.	.	22	128	.	.	1	.	.	9	.	.	.	1	.	8	9	.
BOYLE,	471	.	.	52	419	.	2	1	.	22	10	.	.	3	4	.	8	43	.
CAHERSIVEEN,	255	1	.	38	216	.	1	.	.	5	13	1	.	2	1	.	10	33	.
CALLAN,	223	.	.	32	191	.	.	.	.	2	.	.	.	.	4	.	3	20	3
CARLOW,	616	14	27	64	511	.	.	.	2	13	11	2	.	1	7	1	33	80	4
CARRICKMACROSS,	226	.	.	26	200	.	.	2	.	3	.	.	.	.	5	.	2	23	.
CARRICK-ON-SHANNON	276	7	.	25	244	.	.	.	.	.	2	.	.	1	1	1	13	25	.
CARRICK-ON-SUIR,	319	2	.	58	259	.	.	.	.	6	.	2	.	.	8	2	14	38	8
CASHEL,	376	19	.	45	312	.	2	.	.	3	2	2	1	1	4	3	21	22	1
CASTLEBAR,	393	6	51	19	317	.	.	8	.	5	3	2	.	2	.	2	12	64	1
CASTLEBLAYNEY,	494	.	.	47	447	.	.	.	.	4	5	4	.	5	4	.	11	42	3
CASTLECOMER,	164	.	.	31	133	.	.	1	.	5	2	.	.	.	4	1	4	22	2
CASTLEDERG,	183	.	.	15	168	.	.	2	.	4	1	.	.	.	.	1	1	27	1
CASTLEREAGH,	436	.	.	42	394	.	.	1	.	9	3	1	1	.	4	3	22	53	3
CASTLETOWN,	145	.	.	16	129	.	.	.	.	7	3	.	1	.	1	.	7	14	3
CAVAN,	587	9	.	59	519	.	.	3	1	8	3	3	1	6	7	1	24	59	5
CELBRIDGE,	232	.	.	59	173	.	.	.	.	4	4	.	.	1	2	.	7	32	3
CLAREMORRIS,	445	.	.	32	413	.	2	9	.	6	13	.	.	1	3	1	20	36	.
CLIFDEN,	246	.	.	25	221	.	.	.	3	5	.	.	.	.	.	1	17	31	1
CLOGHEEN,	236	.	.	52	184	.	.	.	.	.	3	.	.	1	3	.	7	24	1
CLOGHER,	232	.	.	18	214	.	.	1	.	3	8	.	.	.	2	2	9	22	1
CLONAKILTY,	272	.	.	38	234	.	.	.	.	2	7	.	.	.	1	3	19	27	.
CLONES,	244	.	.	34	210	.	.	.	.	4	4	.	1	.	2	2	4	22	1

* The grouping in this Summary is for convenience of tabling
† Called "Simple Continued Fever" in Reports for previous years.

SPITALS; (2), in PUBLIC LUNATIC ASYLUMS; (3), in WORKHOUSES; and (4), at their OWN HOMES, &c.;
PROVINCES, COUNTIES, and SUPERINTENDENT REGISTRARS' DISTRICTS in
04—*continued.*
OR LAW UNIONS ARRANGED ALPHABETICALLY.

DEATH.

				B.*—DISEASES OF SPECIAL ORGANS.								C.*	D.*	E.*—VIOLENT DEATHS.					
Tuberculous Peritonitis and Tabes Mesenterica.	Other Forms of Tuberculosis, Scrofula.	Carcinoma, Sarcoma, Cancer, Malignant Disease.	*Other General Diseases.*	Nervous System.	Heart.	Blood Vessels.	Respiratory System (exclusive of Pneumonia.)	Digestive System.	Urinary System.	Pregnancy and Childbirth.	*Other Diseases of Special Organs.*	*Other Specified Diseases.*	Causes Ill-defined and not Specified.	Accidental.	Homicidal.	Suicidal.	Execution.	NUMBER OF INQUESTS (as returned by the Registrars).	SUPERINTENDENT REGISTRARS' DISTRICTS OR POOR LAW UNIONS.
.	2	12	8	10	22	13	41	21	7	3	2	.	122	5	.	1	.	8	ABBEYLEIX.
2	13	24	29	33	63	33	62	27	21	.	5	.	78	9	.	4	.	23	ANTRIM.
2	1	19	17	11	21	9	23	9	7	1	3	.	46	8	.	.	.	5	ARDEE.
13	22	50	53	53	139	53	93	64	22	5	3	.	160	23	1	1	1	20	ARMAGH.
4	8	11	14	29	37	19	30	13	6	3	2	.	118	11	.	.	.	5	ATHLONE.
2	4	14	17	15	63	13	51	11	9	3	3	.	111	13	.	.	.	9	ATHY.
1	3	6	10	13	27	14	38	23	6	1	2	.	68	3	.	.	.	4	BAILIEBOROUGH.
3	3	7	9	24	18	9	25	9	.	.	2	.	60	5	.	.	.	2	BALLINA.
1	1	8	5	28	21	15	27	7	11	1	3	.	80	6	.	1	.	5	BALLINASLOE.
2	3	11	10	15	16	7	59	9	2	2	2	.	109	8	2	1	.	5	BALLINROBE.
1	4	12	12	7	23	15	14	13	8	2	2	.	37	5	.	1	.	9	BALLYCASTLE.
1	1	6	5	4	16	9	19	5	6	.	2	.	113	8	.	.	.	5	BALLYMAHON.
3	13	35	47	53	90	47	93	43	14	3	7	.	179	16	.	2	.	11	BALLYMENA.
1	11	27	32	18	48	31	36	26	12	2	14	.	102	6	.	.	.	7	BALLYMONEY.
1	6	16	13	8	41	8	32	14	8	3	2	.	121	8	1	1	.	5	BALLYSHANNON.
.	.	2	3	3	2	7	6	.	2	.	.	.	20	1	.	.	.	1	BALLYVAGHAN.
4	4	11	14	29	79	14	29	14	17	.	.	.	66	7	.	1	.	5	BALROTHERY.
1	7	14	20	9	32	11	17	9	13	3	3	.	53	5	.	1	.	4	BALTINGLASS.
5	12	38	35	24	118	50	95	41	16	2	11	.	124	8	.	2	.	23	BANBRIDGE.
.	5	15	8	13	31	4	25	13	6	2	2	.	75	3	.	.	.	5	BANDON.
1	2	2	7	17	18	8	46	8	4	.	.	.	60	3	.	1	.	2	BANTRY.
.	2	9	12	18	13	10	56	15	8	.	1	.	70	.	.	.	.	1	BAWNBOY.
73	190	259	527	435	663	266	1,154	433	210	31	68	.	423	195	7	15	.	445	BELFAST.
.	2	3	3	21	10	4	11	5	.	1	.	.	52	2	.	.	.	.	BELMULLET.
5	7	19	16	12	41	27	48	20	19	1	3	.	94	14	.	.	.	13	BIRR.
.	2	6	3	6	17	7	14	9	3	.	3	.	45	7	.	.	.	6	BORRISOKANE.
6	3	13	13	20	37	12	59	21	5	3	2	.	176	7	1	.	.	3	BOYLE.
.	1	3	4	15	25	5	41	16	4	1	2	.	68	4	.	.	.	1	CAHERSIVEEN.
2	6	5	6	14	22	10	24	14	2	.	2	.	82	2	.	.	.	1	CALLAN.
3	11	35	23	46	64	16	38	31	29	3	6	.	149	6	.	2	.	6	CARLOW.
.	2	5	5	8	25	18	33	12	7	.	.	.	72	1	.	3	.	7	CARRICKMACROSS.
.	4	6	14	8	33	9	36	9	6	2	2	.	95	7	1	1	.	1	CARRICK-ON-SHANNON.
3	4	10	26	14	38	17	43	12	7	.	3	.	52	10	1	1	.	7	CARRICK-ON-SUIR.
1	9	15	19	22	47	18	39	26	13	4	3	.	87	11	.	.	.	8	CASHEL.
.	13	13	10	30	28	5	35	7	4	6	1	.	134	4	2	2	.	11	CASTLEBAR.
.	13	29	17	29	58	38	66	36	12	2	6	.	100	9	1	.	.	8	CASTLEBLAYNEY.
.	1	5	4	6	19	7	22	10	6	1	.	.	39	3	.	.	.	4	CASTLECOMER.
2	3	6	5	6	19	5	19	7	1	2	1	.	63	6	1	.	.	5	CASTLEDERG.
.	2	18	12	15	47	12	55	15	6	6	4	.	135	7	.	2	.	11	CASTLEREAGH.
.	2	4	7	12	6	3	20	8	1	2	.	.	43	1	.	.	.	.	CASTLETOWN.
1	12	23	17	30	64	25	74	35	17	4	3	.	153	7	1	.	.	4	CAVAN.
.	3	14	10	16	28	10	12	11	5	1	4	.	55	10	.	.	.	8	CELBRIDGE.
.	6	11	11	20	58	13	66	30	8	4	2	.	118	4	.	3	.	8	CLAREMORRIS.
.	.	3	4	5	4	5	24	10	4	2	1	.	124	2	.	.	.	.	CLIFDEN.
.	2	11	8	12	40	5	31	10	5	1	2	.	61	8	.	1	.	4	CLOGHERN.
1	4	18	14	9	28	10	26	15	9	2	.	.	45	3	.	.	.	5	CLOGHER.
.	7	8	11	4	23	9	31	14	7	1	2	.	88	6	1	1	.	6	CLONAKILTY.
.	4	15	8	7	33	13	39	15	5	2	.	.	55	6	2	.	.	6	CLONES.

merely: it must not be regarded as a classification.

TOTAL NUMBER OF DEATHS.—NUMBER of PERSONS who died (1), in INFIRMARIES and GENERAL and SPECIAL
NUMBER of DEATHS from the PRINCIPAL CAUSES; and NUMBER of INQUESTS in
IRELAND in
SUPERINTENDENT REGISTRARS' DISTRICTS, OR

SUPERINTENDENT REGISTRARS' DISTRICTS OR POOR LAW UNIONS.	TOTAL NUMBER of DEATHS.	NUMBER OF PERSONS WHO DIED.				CAUSES OF													
						A.—GENERAL DISEASES.													
		In Infirmaries and General and Special Hospitals.	In Public Lunatic Asylums.	In Workhouses and Workhouse Hospitals.	At their own Homes, &c.	Small-pox.	Measles.	Scarlet Fever.	Typhus.	Influenza.	Whooping-cough.	Diphtheria.	*Pyrexia* (origin uncertain).	Enteric Fever.	Diarrhœal Diseases.	Puerperal Septic Diseases.	Pneumonia (all forms).	Tuberculous Phthisis and *Phthisis*.	Tuberculous Meningitis.
CLONMEL,	375	..	60	77	238	.	.	.	.	4	3	.	.	1	8	1	11	59	3
COLERAINE,	527	6	.	35	486	.	2	.	.	6	11	3	.	5	12	.	18	52	7
COOKSTOWN,	409	..	.	33	376	.	.	2	.	8	2	3	.	..	1	.	14	38	1
COOTEHILL,	337	.	.	30	307	.	.	2	.	13	2	4	.	.	3	.	20	27	2
CORK,	2,736	270	152	534	1,780	.	8	3	2	31	40	6	3	31	35	4	141	547	37
CORROFIN,	48	.	.	12	36	.	.	.	.	1	.	.	.	1	.	.	.	5	.
CROOM,	188	.	.	42	146	.	.	.	.	3	5	.	.	.	.	.	1	20	2
DELVIN,	127	.	.	14	113	.	.	.	.	.	.	.	.	1	.	1	9	14	1
DINGLE,	324	.	.	63	261	.	.	.	3	21	27	.	.	1	1	1	5	52	.
DONEGAL,	351	.	.	15	336	.	.	.	1	18	.	.	.	1	3	.	15	28	1
DOWNPATRICK,	785	18	56	53	658	.	4	.	.	24	17	11	.	3	12	2	26	114	11
DROGHEDA,	412	.	.	75	337	.	.	.	.	5	2	.	1	1	2	1	16	47	5
DROMORE WEST,	160	.	.	17	143	.	.	.	.	10	.	.	.	.	.	.	6	24	.
DUBLIN, NORTH,	3,920	534	173	759	2,454	.	55	7	1	47	97	10	6	39	144	10	274	457	77
DUBLIN, SOUTH,	5,338	1,224	22	871	3,221	.	134	18	.	36	158	26	1	33	180	11	334	724	88
DUNDALK,	575	8	.	62	505	.	1	1	.	2	.	1	.	3	6	2	23	71	5
DUNFANAGHY,	217	.	.	9	208	.	1	2	.	8	.	.	.	.	.	2	10	19	1
DUNGANNON,	668	.	..	62	606	.	2	1	.	27	7	2	.	8	3	.	21	47	4
DUNGARVAN,	270	.	.	65	205	.	.	.	.	1	2	1	1	2	.	1	5	24	4
DUNMANWAY,	190	.	.	6	184	.	.	..	.	.	8	.	.	.	.	1	5	22	2
DUNSHAUGHLIN,	123	.	.	32	91	.	.	1	.	.	.	.	.	.	1	.	6	17	.
EDENDERRY,	240	.	.	46	194	.	2	.	.	2	10	.	.	1	2	1	14	35	1
ENNIS,	354	17	29	91	217	.	.	.	.	.	.	.	.	1	5	.	16	37	2
ENNISCORTHY,	634	.	37	63	534	.	13	1	.	13	30	5	.	.	4	.	7	84	11
ENNISKILLEN,	462	10	.	46	406	.	.	3	.	3	.	6	.	3	4	.	21	46	4
ENNISTIMON,	220	.	.	30	190	.	.	1	.	1	1	.	.	.	6	.	4	24	1
FERMOY,	420	.	.	64	356	.	.	.	.	8	8	2	.	2	3	.	28	62	2
GALWAY,	773	21	.	150	602	.	8	1	.	41	29	2	1	2	5	1	69	100	2
GLENNAMADDY,	275	.	.	22	253	.	6	1	1	5	10	.	.	.	1	2	18	26	1
GLENTIES,	427	.	.	22	405	.	.	1	.	12	1	.	.	1	3	3	16	47	.
GOREY,	293	.	.	37	256	.	.	1	.	4	1	5	.	1	5	.	13	26	.
GORT,	187	.	.	43	144	.	.	1	.	.	1	1	.	.	2	.	12	25	...
GRANARD,	406	.	.	47	359	.	.	.	2	5	7	.	.	1	2	1	17	30	.
INISHOWEN,	423	.	.	27	396	.	.	2	.	26	5	3	.	2	4	4	8	39	4
IRVINESTOWN,	257	.	.	27	230	1	.	.	.	2	6	..	.	.	2	3	2	27	.
KANTURK,	382	.	.	51	331	.	3	.	.	15	4	1	.	2	3	.	10	41	4
KELLS,	224	.	.	49	175	.	1	1	2	13	.	.	.	.	1	1	10	20	2
KENMARE,	143	.	.	20	123	.	.	.	2	.	.	.	.	.	3	.	5	24	.
KILKEEL,	321	.	.	24	297	.	.	.	.	5	5	4	.	.	2	1	7	32	3
KILKENNY,	437	6	23	92	316	.	.	.	1	12	.	.	.	1	12	2	21	74	1
KILLADISERT,	124	.	.	14	110	.	.	.	.	1	.	1	.	.	1	1	1	16	1
KILLALA,	97	.	.	7	90	.	.	.	.	1	3	5	.	2	1	2	2	11	.
KILLARNEY,	574	.	66	76	432	.	5	.	.	8	2	3	.	2	8	3	23	91	2
KILMACTHOMAS,	120	.	.	29	91	.	.	.	.	.	.	.	..	1	1	.	2	12	1

HOSPITALS; (2), in PUBLIC LUNATIC ASYLUMS; (3), in WORKHOUSES; and (4), at their OWN HOMES, &c.; the PROVINCES, COUNTIES, and SUPERINTENDENT REGISTRARS' DISTRICTS in 1904—*continued*.

POOR LAW UNIONS ARRANGED ALPHABETically.

DEATH.				B.—DISEASES OF SPECIAL ORGANS.								C.	D.	E.—VIOLENT DEATHS.				NUMBER OF INQUESTS	SUPERINTENDENT REGISTRARS' DISTRICTS OR POOR LAW UNIONS.
Tuberculous Peritonitis and Tabes Mesenterica.	Other Forms of Tuberculosis, Scrofula.	Carcinoma, Sarcoma, Cancer, Malignant Disease.	*Other General Diseases.*	Nervous System.	Heart.	Blood Vessels.	Respiratory System (exclusive of Pneumonia.)	Digestive System.	Urinary System.	Pregnancy and Childbirth.	*Other Diseases of Special Organs.*	*Other Specified Diseases.*	Causes Ill-defined and not Specified.	Accidental.	Homicidal.	Suicidal.	Execution.		
3	6	19	8	30	42	15	54	20	9	1	1	.	68	8	.	1	.	2	CLONMEL.
7	3	40	15	20	77	28	55	30	11	2	4	.	108	10	1	.	.	15	COLERAINE.
2	1	18	18	17	75	26	51	22	7	.	2	.	95	6	.	.	.	6	COOKSTOWN.
1	6	16	18	12	28	19	52	19	14	3	.	.	74	2	.	.	.	1	COOTEHILL.
41	78	121	98	196	382	102	296	128	40	11	23	.	249	69	2	12	.	110	CORK.
.	1	3	1	3	6	4	1	3	1	.	.	.	16	2	.	.	.	.	CORECFIN.
.	2	9	10	9	19	11	27	7	6	1	1	.	46	8	.	1	.	4	CROOM.
.	3	4	6	5	12	4	6	10	.	1	2	.	47	1	.	.	.	.	DELVIN.
2	2	11	10	27	29	11	53	10	7	1	4	.	42	4	.	.	.	4	DINGLE.
1	2	14	12	13	36	16	46	12	13	1	2	.	113	3	.	.	.	1	DONEGAL.
7	20	48	35	44	96	44	71	34	26	.	6	.	116	13	.	1	.	14	DOWNPATRICK.
.	7	17	11	28	47	13	45	25	10	2	2	.	110	15	.	.	.	20	DROGHEDA.
.	.	6	7	5	8	6	26	8	.	.	.	.	52	1	.	1	.	1	DROMORE WEST.
46	129	133	288	360	313	186	502	255	138	10	34	.	217	81	2	2	.	129	DUBLIN, NORTH.
46	252	235	368	356	481	246	692	294	155	11	51	.	299	103	1	5	.	152	DUBLIN, SOUTH.
.	12	31	36	37	77	23	74	41	7	4	6	.	96	16	.	.	.	20	DUNDALK.
.	4	10	12	6	6	6	16	14	3	1	.	.	89	7	.	.	.	2	DUNFANAGHY.
9	8	27	29	27	78	40	121	37	19	2	6	.	130	10	1	2	.	13	DUNGANNON.
1	4	4	6	6	25	5	33	9	4	.	2	.	122	7	.	1	.	8	DUNGARVAN.
3	1	6	7	5	7	7	25	11	5	1	1	.	67	6	.	.	.	2	DUNMANWAY.
.	.	9	7	8	24	7	15	6	5	2	2	.	12	1	.	.	.	4	DUNSHAUGHLIN.
2	1	11	5	17	31	11	27	7	6	1	1	.	50	2	.	.	.	5	EDENDERRY.
1	6	13	10	20	34	13	48	12	16	2	.	.	105	13	.	.	.	9	ENNIS.
6	6	15	17	36	50	41	75	30	21	1	6	.	152	10	.	.	.	9	ENNISCORTHY.
.	8	16	20	18	49	11	44	43	16	3	3	.	127	10	.	4	.	8	ENNISKILLEN.
1	.	9	2	17	30	2	44	12	3	4	1	.	50	6	1	.	.	5	ENNISTIMON.
1	4	8	20	33	50	23	53	13	3	1	.	.	81	13	2	.	.	15	FERMOY.
5	7	21	8	66	64	19	85	19	18	1	2	.	181	14	1	1	.	12	GALWAY.
.	4	10	10	13	36	5	36	5	2	2	1	.	76	2	1	1	.	5	GLENNAMADDY.
.	5	13	12	8	37	11	76	25	17	2	1	.	130	6	.	.	.	2	GLENTIES.
3	2	11	19	11	36	17	49	24	8	2	2	.	50	3	.	.	.	1	GOREY.
.	2	11	10	10	21	4	25	5	4	3	1	.	46	3	.	.	.	3	GORT.
.	6	4	13	15	36	23	38	33	10	2	4	.	148	7	.	2	.	8	GRANARD.
3	8	17	14	23	46	26	40	30	8	2	2	.	96	9	1	1	.	6	INISHOWEN.
1	1	10	13	10	26	6	39	13	4	3	1	.	85	2	.	.	.	1	IRVINESTOWN.
2	10	11	11	16	68	15	25	15	7	1	3	.	110	4	1	.	.	8	KANTURK.
.	5	16	12	8	10	16	40	8	7	1	1	.	43	4	1	1	.	7	KELLS.
1	.	2	1	5	6	6	6	3	2	1	2	.	72	2	.	.	.	1	KENMARE.
2	9	11	11	12	30	14	22	19	17	.	5	.	104	5	.	1	.	9	KILKEEL.
.	6	10	8	26	29	11	65	18	9	4	3	.	116	6	.	.	2	4	KILKENNY.
.	6	6	6	5	7	1	25	7	2	1	1	.	34	1	.	.	.	.	KILLADYSERT
.	.	4	4	6	7	3	9	6	.	1	.	.	29	.	.	.	.	.	KILLALA.
2	19	11	17	50	52	27	67	37	12	4	5	.	107	17	.	.	.	8	KILLARNEY.
1	1	4	5	1	13	6	17	.	3	.	.	.	49	3	.	.	.	1	KILMACTHOMAS.

TOTAL NUMBER OF DEATHS.—NUMBER of PERSONS who died (1), in INFIRMARIES and GENERAL and SPECIAL
NUMBER of DEATHS from the PRINCIPAL CAUSES; and NUMBER of INQUESTS in
IRELAND in
SUPERINTENDENT REGISTRARS' DISTRICTS, OR

SUPERINTENDENT REGISTRARS' DISTRICTS OR POOR LAW UNIONS.	TOTAL NUMBER of DEATHS.	NUMBER OF PERSONS WHO DIED.				CAUSES OF													
						A.—GENERAL DISEASES.													
		In Infirmaries and General and Special Hospitals.	In Public Lunatic Asylums.	In Workhouses and Workhouse Hospitals.	At their own Homes, &c.	Small-pox.	Measles.	Scarlet Fever.	Typhus.	Influenza.	Whooping-cough.	Diphtheria.	*Pyrexia* (origin uncertain).	Enteric Fever.	Diarrhœal Diseases.	Puerperal Septic Diseases.	Pneumonia (all forms)	Tuberculous Phthisis and *Phthisis*.	Tuberculous Meningitis.
KILMALLOCK,	429	.	.	91	338	.	.	1	.	11	11	.	2	2	4	2	22	45	1
KILRUSH,	427	.	.	84	343	.	.	.	.	1	.	1	.	2	5	1	24	47	3
KINSALE,	252	.	.	53	199	.	.	.	.	4	7	.	.	.	.	.	12	34	.
LARNE,	524	1	.	33	490	.	.	.	.	2	3	.	1	2	5	2	20	84	11
LETTERKENNY,	239	1	46	19	173	.	.	.	.	.	7	.	1	3	4	2	8	33	1
LIMAVADY,	348	.	.	24	324	1	.	.	.	5	10	.	.	1	2	.	12	28	2
LIMERICK,	1,321	81	39	328	873	.	.	.	.	5	40	3	.	5	23	3	64	176	14
LISBURN,	933	28	1	65	839	8	.	7	.	7	45	1	1	3	18	2	47	102	11
LISMORE,	224	.	.	42	182	.	1	.	1	1	15	.	.	1	3	.	3	25	1
LISNASKEA,	256	.	.	29	227	.	.	3	.	1	1	.	1	.	3	2	6	20	.
LISTOWEL,	524	.	.	91	433	.	.	.	5	1	.	.	.	6	17	1	12	73	5
LONDONDERRY,	1,067	52	28	96	891	.	.	1	1	3	3	13	.	5	31	3	36	131	22
LONGFORD,	334	4	.	55	275	.	.	.	.	10	3	9	.	1	.	.	10	30	2
LOUGHREA,	273	.	.	29	244	.	.	.	.	5	2	1	.	5	3	1	14	25	1
LURGAN,	962	.	.	138	824	1	1	5	.	17	23	8	1	5	13	2	42	137	13
MACROOM,	291	.	.	41	250	.	1	.	.	4	.	.	.	1	5	.	8	47	.
MAGHERAFELT,	759	.	.	32	727	.	.	1	1	28	34	5	1	2	6	.	32	77	7
MALLOW,	352	.	.	57	295	.	7	.	.	6	.	1	.	5	2	.	23	44	4
MANORHAMILTON,	350	.	.	23	327	.	1	.	.	6	3	3	.	2	1	2	11	41	1
MIDDLETON,	387	.	.	92	295	.	.	.	.	3	7	1	3	1	2	.	18	60	3
MILLFORD,	292	1	.	22	269	.	1	.	1	8	10	.	.	.	1	1	5	27	1
MILLSTREET,	144	.	.	27	117	.	1	.	.	.	.	.	.	.	4	.	5	23	1
MITCHELSTOWN,	258	.	.	33	225	.	.	.	.	.	7	.	.	2	2	.	6	30	5
MOHILL,	255	.	.	25	230	.	.	.	.	23	1	2	.	1	1	1	7	22	.
MONAGHAN,	621	9	66	42	504	.	.	3	.	6	9	.	.	.	8	1	16	69	.
MOUNT BELLEW,	244	.	.	13	231	.	.	1	1	.	8	1	.	.	2	.	9	24	.
MOUNTMELLICK,	537	18	47	46	426	.	.	1	.	9	9	6	.	.	.	1	20	59	3
MULLINGAR,	502	17	48	85	352	.	.	1	.	10	5	.	.	1	1	.	25	68	6
NAAS,	571	8	.	96	467	.	4	5	.	2	4	4	1	8	5	2	27	74	6
NAVAN,	279	17	.	44	218	.	.	.	.	8	8	.	.	2	6	1	10	37	14
NENAGH,	393	.	.	59	334	.	.	1	.	9	19	4	.	1	3	2	10	38	1
NEWCASTLE,	409	.	.	70	339	.	2	.	.	6	7	.	.	4	11	4	12	59	5
NEW ROSS,	631	3	.	120	508	.	2	9	.	2	21	1	.	9	4	.	22	74	.
NEWRY,	1,022	5	.	103	914	.	.	.	.	5	29	2	.	6	12	4	54	110	7
NEWTOWNARDS,	797	1	.	91	705	.	4	6	1	15	15	2	.	4	11	1	31	84	18
OLDCASTLE,	250	.	.	23	227	.	2	.	.	2	.	.	.	.	3	1	12	24	2
OMAGH,	701	16	49	65	571	.	.	3	.	12	12	.	.	4	4	2	17	99	4
OUGHTERARD,	249	.	.	16	233	.	.	.	.	26	.	.	1	.	1	.	8	19	.
PORTUMNA,	98	.	.	1	97	.	.	.	.	1	1	1	.	.	.	1	1	13	.
RATHDOWN,	952	36	13	78	825	.	1	4	.	9	4	4	.	1	16	2	60	117	6
RATHDRUM	504	18	.	45	441	.	6	.	.	12	10	1	.	2	4	.	18	63	2
RATHKEALE	264	.	.	53	211	.	1	.	.	.	4	.	.	2	3	3	9	35	1
ROSCOMMON,	234	9	.	35	190	.	.	.	.	6	1	.	.	.	.	1	4	38	2
ROSCREA	253	.	.	36	222	.	.	.	.	4	2	.	.	1	1	1	8	14	2
SCARRIFF	147	.	.	17	130	.	.	.	.	2	8	.	.	.	2	.	4	17	.

HOSPITALS; (2), in PUBLIC LUNATIC ASYLUMS; (3), in WORKHOUSES; and (4), at their OWN HOMES, &c.; the PROVINCES, COUNTIES, and SUPERINTENDENT REGISTRARS' DISTRICTS in 1904—*continued*

POOR LAW UNIONS ARRANGED ALPHABETICALLY.

DEATH.				B.—DISEASES OF SPECIAL ORGANS.								C.	D.	E.—VIOLENT DEATHS.					
Tuberculous Peritonitis and Tabes Mesenterica.	Other Forms of Tuberculosis, Scrofula.	Carcinoma, Sarcoma, Cancer, Malignant Disease.	*Other General Diseases.*	Nervous System.	Heart.	Blood Vessels.	Respiratory System (exclusive of Pneumonia.)	Digestive System.	Urinary System.	Pregnancy and Childbirth.	*Other Diseases of Special Organs.*	*Other Specified Diseases.*	Causes Ill-defined and not Specified.	Accidental.	Homicidal.	Suicidal.	Execution.	NUMBER OF INQUESTS	SUPERINTENDENT REGISTRARS' DISTRICTS OR POOR LAW UNIONS.
10	12	10	10	33	41	11	45	31	5	2	4	.	105	8	1	.	...	6	KILMALLOCK.
4	4	18	11	30	30	6	41	18	9	1	2	.	157	9	1	2	..	14	KILRUSH.
2	1	4	9	17	23	9	47	7	4	2	2	.	59	8	.	1	.	1	KINSALE.
4	12	30	25	25	64	30	69	24	15	4	4	.	79	8	.	1	.	11	LARNE.
1	2	5	9	13	29	12	34	14	3	.	.	.	53	2		3	.	3	LETTERKENNY.
3	4	22	15	22	33	27	39	20	7	.	5	.	83	6	.	1	.	7	LIMAVADY.
14	27	29	30	117	150	30	197	58	32	5	5	.	257	32	.	5	.	30	LIMERICK
3	19	46	39	55	112	66	128	53	25	2	5	.	99	22	1	6	.	37	LISBURN.
.	5	6	7	17	24	5	22	9	3	3	2	.	68	2	.	.	.	2	LISMORE.
2	2	13	11	7	32	6	19	15	6	3	2	.	92	9	.	.	.	5	LISNASKEA.
1	3	17	17	27	44	10	65	24	7	2	2	.	177	6	.	2	.	10	LISTOWEL.
13	43	44	52	69	126	44	153	47	22	5	6	.	162	31	.	.	1	46	LONDONDERRY.
.	2	14	7	19	53	15	38	13	2	1	.	.	99	6	.	.	.	6	LONGFORD.
1	3	10	5	22	17	5	27	9	6	.	.	.	98	12	.	1	.	11	LOUGHREA.
13	19	32	52	49	133	49	119	53	24	6	11	.	103	29	.	2	.	21	LURGAN.
.	2	17	7	11	23	17	24	13	6	3	4	.	96	2	.	.	.	4	MACROOM.
2	15	36	49	25	92	30	83	35	9	6	3	.	163	12	3	2	.	22	MAGHERAFELT.
.	4	13	18	9	40	12	66	32	6	.	1	.	52	5	.	2	.	8	MALLOW.
1	9	11	12	10	21	10	48	20	8	1	3	.	118	6	1	.	.	4	MANORHAMILTON.
.	7	10	14	14	60	6	34	16	13	3	1	.	106	5	.	.	.	4	MIDDLETON.
2	9	19	6	15	25	11	43	24	6	1	3	.	66	7	.	.	.	1	MILLFORD.
4	3	2	7	8	21	6	14	13	.	1	1	.	30	.	.	.	.	1	MILLSTREET.
2	5	9	16	8	22	7	29	18	6	2	1	.	73	7	.	1	.	7	MITCHELSTOWN.
.	2	10	6	4	9	7	52	19	9	1	1	.	77	.	.	.	.	.	MOHILL.
.	11	26	22	38	90	34	69	38	17	1	1	.	149	11	1	1	.	9	MONAGHAN.
1	1	8	9	4	20	6	35	12	12	.	2	.	84	4	.	.	.	4	MOUNT BELLEW,
1	4	18	25	63	54	25	39	28	11	2	2	.	139	17	.	1	.	17	MOUNTMELLICK.
1	23	13	16	24	53	21	48	26	17	1	3	.	128	10	.	1	.	8	MULLINGAR.
7	12	36	34	32	60	29	39	30	12	1	5	.	100	26	2	4	.	27	NAAS.
1	3	14	18	10	47	11	27	12	8	.	3	.	32	7	.	.	.	11	NAVAN,
4	4	9	15	20	62	12	46	19	5	3	3	.	90	12	.	1	..	6	NENAGH.
.	1	13	9	16	21	7	57	14	8	2	1	.	137	11	.	2	.	2	NEWCASTLE.
3	10	8	14	44	53	30	80	40	17	4	3	.	150	29	.	2	..	19	NEW ROSS.
3	21	47	49	51	123	51	141	62	26	8	7	.	186	17	.	1	..	16	NEWRY.
5	27	36	37	32	101	36	98	47	17	3	4	.	146	15	.	1	..	18	NEWTOWNARDS.
3	2	12	11	7	19	7	22	13	7	2	.	.	94	5	.	.	.	3	OLDCASTLE.
4	17	35	31	29	76	32	66	46	14	3	10	.	164	16	.	1	.	16	OMAGH.
.	.	5	5	17	16	5	31	4	4	1	1	.	96	8	.	1	.	3	OUGHTERARD.
.	.	4	2	4	10	2	7	1	4	.	.	.	46	.	.	.	.	.	PORTUMNA.
5	18	59	54	78	144	51	110	72	20	2	8	.	80	27	.	.	.	24	RATHDOWN.
2	9	11	28	32	82	25	60	23	13	2	3	.	79	17	.	.	.	22	RATHDRUM.
2	5	6	15	19	20	11	36	15	5	4	.	.	62	3	1	2	.	4	RATHKEALE.
.	3	8	8	5	15	6	25	13	6	1	3	.	86	3	.	.	.	1	ROSCOMMON.
.	2	14	11	10	35	5	25	16	6	3	1	.	94	3	.	.	.	1	ROSCREA.
1	.	2	4	10	10	5	16	9	1	1	.	.	50	5	.	.	.	1	SCARRIFF.

TOTAL NUMBER OF DEATHS.—NUMBER of PERSONS who died (1), in INFIRMARIES and GENERAL and SPECIAL NUMBER of DEATHS from the PRINCIPAL CAUSES; and NUMBER of INQUESTS in IRELAND in

SUPERINTENDENT REGISTRARS' DISTRICTS, OR

SUPERINTENDENT REGISTRARS' DISTRICTS OR POOR LAW UNIONS.	TOTAL NUMBER of DEATHS.	NUMBER OF PERSONS WHO DIED.				CAUSES OF													
						A.—GENERAL DISEASES.													
		In Infirmaries and General and Special Hospitals.	In Public Lunatic Asylums.	In Workhouses and Workhouse Hospitals.	At their own Homes, &c.	Small-pox.	Measles.	Scarlet Fever.	Typhus.	Influenza.	Whooping-cough.	Diphtheria.	*Pyrexia* (origin uncertain).	Enteric Fever.	Diarrhœal Diseases.	Puerperal Septic Diseases.	Pneumonia (all forms)	Tuberculous Phthisis and *Phthisis*.	Tuberculous Meningitis.
SHILLELAGH,	146	.	.	16	130	.	.	.	.	2	3	.	.	.	4	1	7	19	1
SKIBBEREEN,	366	.	.	37	329	.	6	.	1	.	8	.	.	.	1	.	23	47	.
SKULL,	143	.	.	10	133	.	4	.	.	6	5	.	.	.	1	.	8	14	.
SLIGO,	685	14	93	49	529	.	.	.	2	6	2	3	2	7	6	1	16	112	4
STRABANE,	607	4	.	52	551	.	.	.	.	5	25	1	.	4	5	1	21	68	4
STRANORLAR,	220	.	.	26	194	.	.	.	.	3	1	3	1	1	1	1	3	23	2
STROKESTOWN,	280	.	.	22	258	.	2	.	.	.	.	.	.	1	.	.	4	53	3
SWINEFORD,	652	.	.	51	601	.	.	2	.	28	11	.	.	.	6	3	29	73	4
THOMASTOWN,	196	.	.	35	161	.	.	.	.	7	1	.	.	.	1	1	12	15	2
THURLES,	361	.	.	50	311	.	2	1	1	3	2	1	1	3	2	1	8	31	4
TIPPERARY,	603	.	.	125	478	.	.	.	.	6	11	6	1	3	12	4	34	65	4
TOBERCURRY,	291	.	.	31	260	.	.	1	1	6	1	5	.	.	1	1	6	33	.
TRALEE,	513	8	.	87	418	.	1	.	.	6	10	3	.	1	8	4	21	65	5
TRIM,	192	.	.	41	151	.	.	.	.	.	1	1	1	1	.	.	6	24	2
TUAM,	511	.	.	56	455	.	3	5	2	9	21	3	.	.	2	3	19	39	1
TULLA,	122	.	.	23	99	.	.	.	.	.	.	.	.	1	1	.	3	14	1
TULLAMORE,	430	8	.	70	352	.	1	.	.	20	4	2	.	7	1	2	25	57	1
URLINGFORD,	183	.	.	25	158	.	.	.	.	4	.	3	.	1	2	.	6	10	.
WATERFORD,	901	36	34	179	652	.	3	1	2	10	1	2	.	1	39	3	36	152	10
WESTPORT,	473	.	.	42	431	3	1	.	3	6	5	7	1	.	4	3	14	47	.
WEXFORD,	671	11	.	78	582	.	.	7	.	2	12	1	.	.	4	2	44	81	6
YOUGHAL,	286	.	17	63	206	.	.	2	.	5	.	.	1	2	3	.	13	47	3

HOSPITALS; (2), in PUBLIC LUNATIC ASYLUMS; (3), in WORKHOUSES; and (4), at their OWN HOMES, &c.; the PROVINCES, COUNTIES, and SUPERINTENDENT REGISTRARS' DISTRICTS in 1904—*continued.*

POOR LAW UNIONS ARRANGED ALPHABETICALLY.

DEATH.				B.—DISEASES OF SPECIAL ORGANS.								C.	D.	E.—VIOLENT DEATHS.					
Tuberculous Peritonitis and Tabes Mesenterica.	Other Forms of Tuberculosis, Scrofula.	Carcinoma, Sarcoma, Cancer, Malignant Disease.	*Other General Diseases.*	Nervous System.	Heart.	Blood Vessels.	Respiratory System (exclusive of Pneumonia.)	Digestive System.	Urinary System.	Pregnancy and Childbirth.	*Other Diseases of Special Organs.*	*Other Specified Diseases.*	Causes Ill-defined and not Specified.	Accidental.	Homicidal.	Suicidal.	Execution.	NUMBER OF INQUESTS	SUPERINTENDENT REGISTRARS' DISTRICTS OR POOR LAW UNIONS.
1	.	5	4	4	20	7	2	3	5	.	3	.	52	3	.	.	.	1	SHILLELAGH.
.	3	4	6	8	16	6	45	8	4	3	1	.	165	10	.	1	.	11	SKIBBEREEN.
3	2	3	2	10	10	3	15	8	2	1	.	.	43	2	.	1	.	3	SKULL.
3	15	15	18	64	51	17	85	19	8	5	5	.	203	14	.	2	.	10	SLIGO.
4	7	33	27	41	70	34	64	28	14	1	2	.	121	16	1	1	.	15	STRABANE.
1	4	8	7	9	14	12	33	13	8	1	1	.	64	5	1	.	.	5	STRANORLAR.
.	3	9	8	17	22	7	42	5	7	.	1	.	91	5	.	.	.	2	STROKESTOWN.
5	8	14	17	32	38	13	72	30	14	8	1	.	237	5	.	2	.	3	SWINEFORD.
.	1	8	7	11	20	6	21	8	3	.	.	.	70	2	.	.	.	3	THOMASTOWN.
2	2	8	14	14	57	22	21	26	10	3	2	.	109	10	.	1	.	4	THURLES.
2	4	29	15	44	58	21	80	26	10	5	2	.	143	10	.	2	.	11	TIPPERARY.
1	.	7	7	12	18	4	30	6	9	5	1	.	132	3	.	1	.	1	TORBRCURRY.
1	10	20	12	22	32	15	59	28	12	5	4	.	160	8	.	1	.	3	TRALEE.
.	1	12	11	10	28	15	10	7	8	1	2	.	50	1	.	.	.	4	TRIM.
1	6	15	20	26	34	17	43	23	9	6	1	.	196	7	.	.	.	9	TUAM.
1	2	2	2	5	23	7	10	9	3	.	.	.	35	3	.	.	.	1	TULLA.
3	10	18	14	14	41	12	67	13	2	2	1	.	100	13	.	.	.	10	TULLAMORE.
1	.	10	11	4	23	10	15	3	5	.	2	.	67	6	.	.	.	2	URLINGFORD.
6	14	37	40	65	119	33	106	28	19	2	8	.	125	34	1	4	.	44	WATERFORD.
3	5	18	18	35	29	9	51	21	9	2	1	.	172	6	.	.	.	4	WESTPORT.
4	21	28	34	24	111	36	88	29	20	5	4	.	95	13	.	.	.	13	WEXFORD.
1	6	10	6	11	43	16	21	13	3	.	1	.	76	1	.	2	.	3	YOUGHAL.

POPULATION OF IRELAND (including Army, Navy, and Merchant Seamen on shore or in port) *estimated* to the middle of each of the Seventy-five years 1830 to 1904, inclusive:—

Middle of the Years.	Estimated Population.			Middle of the Years.	Estimated Population.			Middle of the Years.	Estimated Population		
	Persons.	Males.	Females.		Persons.	Males.	Females.		Persons.	Males.	Females.
1830	7,664,964	3,746,950	3,918,014	1855	6,014,665	2,946,068	3,068,597	1880	5,202,648	2,543,491	2,659,157
1831	7,767,401	3,794,880	3,972,521	1856	5,972,851	2,926,173	3,046,678	1881	5,145,770	2,519,219	2,626,551
1832	7,809,578	3,818,515	3,991,063	1857	5,919,454	2,897,924	3,021,530	1882	5,101,018	2,497,237	2,603,781
1833	7,851,988	3,842,296	4,009,692	1858	5,890,814	2,881,994	3,008,820	1883	5,023,811	2,461,548	2,562,263
1834	7,894,634	3,866,227	4,028,407	1859	5,861,711	2,865,930	2,995,781	1884	4,974,561	2,439,581	2,534,980
1835	7,937,516	3,890,306	4,047,210	1860	5,820,960	2,845,121	2,975,839	1885	4,938,588	2,424,128	2,514,460
1836	7,980,637	3,914,535	4,066,102	1861	5,788,415	2,831,783	2,956,632	1886	4,905,895	2,410,186	2,495,709
1837	8,023,995	3,938,914	4,085,081	1862	5,775,588	2,827,336	2,948,252	1887	4,857,119	2,387,439	2,469,680
1838	8,067,596	3,963,447	4,104,149	1863	5,718,235	2,799,689	2,918,546	1888	4,801,312	2,360,717	2,440,595
1839	8,111,438	3,988,132	4,123,306	1864	5,640,527	2,761,866	2,878,661	1889	4,757,385	2,340,516	2,416,869
1840	8,155,521	4,012,970	4,142,551	1865	5,594,589	2,740,800	2,853,789	1890	4,717,959	2,322,883	2,395,076
1841	8,199,853	4,037,964	4,161,889	1866	5,522,942	2,700,565	2,822,377	1891	4,680,376	2,306,122	2,374,254
1842	8,220,926	4,047,879	4,173,047	1867	5,486,509	2,681,015	2,805,494	1892	4,633,808	2,282,392	2,351,416
1843	8,239,832	4,056,704	4,183,128	1868	5,465,914	2,669,125	2,796,789	1893	4,607,462	2,268,440	2,339,022
1844	8,276,627	4,074,467	4,202,160	1869	5,449,094	2,659,713	2,789,381	1894	4,589,260	2,259,919	2,329,341
1845	8,295,061	4,083,043	4,212,018	1870	5,418,512	2,641,840	2,776,672	1895	4,559,936	2,247,303	2,312,633
1846	8,287,848	4,078,789	4,209,059	1871	5,398,179	2,630,782	2,767,397	1896	4,542,061	2,239,138	2,302,923
1847	8,025,274	3,943,938	4,081,336	1872	5,372,890	2,616,263	2,756,627	1897	4,529,917	2,234,205	2,295,712
1848	7,639,800	3,746,427	3,893,373	1873	5,327,938	2,590,385	2,737,553	1898	4,518,478	2,229,701	2,288,777
1849	7,256,314	3,551,244	3 705,070	1874	5,298,979	2,575,663	2,723,316	1899	4,502,401	2,221,965	2,280,436
1850	6,877,549	3,361,009	3,516,540	1875	5,278,629	2,569,409	2,709,220	1900	4,468,501	2,204,921	2,263,580
1851	6,514,473	3,181,353	3,333,120	1876	5,277,544	2,572,287	2,705,257	1901	4,445,630	2,194,716	2,250,914
1852	6,336,889	3,095,135	3,241,754	1877	5,286,380	2,579,274	2,707,106	1902	4,432,274	2,191,229	2,241,045
1853	6,198,984	3,031,226	3,167,758	1878	5,282,246	2,579 928	2,702,318	1903	4,413,658	2,185,242	2,228,416
1854	6,083,183	2,976,928	3,106,255	1879	5,265,625	2,574,705	2,690,920	1904	4,402,182	2,182,212	2,219,970

NOTE.—This Table has been constructed for the years 1830 and 1831—By adopting the rates of increase of the male and female population between 1821 and 1831, as shown by the Irish Census Reports of 1831—the first complete Census of Ireland having been taken in 1821.

1832 to 1841—By adopting the rate of increase between the population of 1831 and 1841 according to the Irish Census Report of 1841.

1842 to 1846—By taking the English average birth-rate of 1 in 31, and death-rate of 1 in 45, and deducting the annual emigration from Ireland according to the returns received from the Emigration Commissioners in England.

1847 to 1851—The English birth-rate, as above, was used, deducting the number of deaths and the number of emigrants in each year, as given in the Irish Census Reports of 1851; an allowance, proportioned to the number of recorded deaths and the number of emigrants being made in each year for the excess of the number thus arrived at for 1851 over the actual population according to the Census of that year.

1852 to 1871—The English birth and death rates, as above, were used, deducting the number of emigrants according to the returns obtained by the Registrar-General for Ireland, and allowing for excess over census numbers for 1861 and 1871 as explained for the last period.

1872–1904—By adding the Births registered in each year to the estimated population for the previous year, deducting the deaths and the number of emigrants, and adjusting the results for the years 1872-81, 1882-91, and 1892-1901, to allow for the discrepancy between the number thus arrived at for 1881, 1891, and 1901 respectively, and the population as shown by the Census in each of these years.

AGES of the POPULATION IN IRELAND according to the Census Returns of 1861, 1871, 1881, 1891, and 1901.

Periods	Sexes.	Ages—Years.														Total.
		Under 1.	1 and under 5.	5 and under 10.	10 and under 15.	15 and under 20.	20 and under 25.	25 and under 35.	35 and under 45.	45 and under 55.	55 and under 65.	65 and under 75.	75 and under 85.	85 and under 95.	95 and upwards.	
1861.	Males,	69,609	282,583	309,712	305,954	329,364	297,707	366,962	277,311	261,889	204,801	87,228	35,414	5,593	790	2,837,370
	Females,	67,204	274,315	301,532	291,067	343,467	317,403	391,165	318,451	285,639	224,155	96,893	41,043	6,700	1,178	2,961,597
	Total,	136,813	556,898	611,244	597,021	672,831	615,110	758,127	595,762	547,528	428,956	184,121	76,457	12,293	1,968	*5,798,967
1871.	Males,	66,978	264,033	319,804	322,395	258,657	214,201	342,821	260,410	224,532	204,719	111,823	39,110	7,099	995	2,639,753
	Females,	66,372	255,933	312,374	307,387	272,970	243,543	389,928	283,605	252,265	220,167	112,968	44,346	7,760	1,413	2,772,624
	Total,	133,350	519,966	632,178	629,782	531,627	457,744	732,749	544,015	476,797	424,886	224,791	83,456	14,859	2,408	*5,412,377
1881.	Males,	53,486	238,757	314,481	315,004	274,033	231,754	296,304	262,654	213,639	171,818	105,962	46,839	5,941	840	2,533,277
	Females,	51,479	232,261	307,156	301,366	284,923	245,542	337,478	296,122	229,416	192,302	107,609	46,836	6,567	1,271	2,641,559
	Total,	104,965	471,018	621,637	616,370	558,956	477,296	633,782	558,776	443,055	364,120	213,571	93,675	12,508	2,111	*5,174,836
1891.	Males,	46,390	192,513	258,406	280,357	276,314	223,860	286,249	227,003	217,927	163,081	92,462	44,120	8,544	875	2,318,953
	Females,	44,399	187,071	250,366	269,565	273,594	220,642	311,809	261,109	240,696	171,060	98,747	46,088	8,556	1,161	2,385,797
	Total.	90,789	379,584	508,772	549,922	549,908	444,502	598,058	488,112	458,623	334,141	191,209	90,208	17,100	2,036	*4,704,750
1901.	Males,	43,996	180,834	228,430	234,232	235,000	217,297	320,890	233,799	194,474	169,192	96,301	38,074	6,774	747	2,200,040
	Females,	42,265	175,617	222,450	225,378	237,787	226,907	335,743	248 976	218,987	182,015	94,637	39,739	7,114	1,120	2,258,735
	Total,	86,261	356,451	450,880	459,610	472,787	444,204	656,633	482,775	413,461	351,207	190,938	77,813	13,888	1,867	4,458,775

* In 3,838 instances in 1861—2,453 males, and 1,385 females; in 3,769 instances in 1871, viz., 2,176 males, and 1,593 females; in 2,996 instances in 1881, viz., 1,765 males, and 1,231 females; and in 1,786 instances in 1891, viz., 852 males, and 934 females, the age was not stated in the Returns.

METEOROLOGICAL OBSERVATIONS

FOR EACH MONTH OF THE YEAR 1904.

By SIR JOHN W. MOORE, B.A., M.D., DUBL.; D. SC., OXON., F.R.C.P.I., F.R., MET. SOC.

(Extracted from the *Dublin Journal of Medical Science.*)

JANUARY.—An open, damp and rainy month, with an overwhelming prevalence of S.W. and W. winds, except at the very beginning, when Ireland was still within the "sphere of influence" of the great continental anticyclone, which caused severe frost in Central Europe up to the 8th inclusive, and again from the 17th to the 29th inclusive. These cold "snaps" were separated by a sudden and extreme rise of temperature on the 13th and 14th, when the thermometer rose to 50° or upwards over France, Belgium, and many parts of Germany. This wave of warmth was brought by the S.W. winds of a vast atmospheric depression, which was central near the Shetlands at 8 a.m. of the 14th, the barometer at that hour reading 28·33 inches at Sumburgh Head. In Dublin the lowest pressure recorded was 28·757 inches about 1.30 a.m. of the day named. As this great disturbance moved away to the eastward, it gradually filled up and was followed by a large anticyclone, in which the barometer rose to 30·757 inches, or exactly two inches higher, in Dublin on the morning of the 22nd. The month was very open in Ireland, Scotland, and Scandinavia. Some sharp frosts were experienced in England—particularly in the Thames Valley and over the south-eastern counties.

The duration of bright sunshine was estimated at 49·75 hours, the daily average being 1·6 hours. The corresponding values for January, 1901, were 64 hours and 2·1 hours; for January, 1902, 54 hours and 1·7 hours; and for January, 1903, 56·5 hours and 1·8 hours.

In Dublin the arithmetical mean temperature (42·6°) was above the average (41·6°) by one degree; the mean dry-bulb readings at 9 a.m. and 9 p.m. were 41·9°. In the thirty-nine years ending with 1903, January was coldest in 1881 (M. T. = 33·2°), and warmest in 1898 (M. T. = 47·8°). In 1902 the M. T. was 43·0°; in 1903 it was 42·1°.

The mean height of the barometer was 29·813 inches, or 0·061 inch below the corrected average value for January—namely, 29·874 inches. The mercury rose to 30·757 inches at 9 a.m. of the 22nd, having fallen to 28·757 inches at 1.30 a.m. of the 14th. The observed range of atmospheric pressure was, therefore, exactly 2 inches.

The mean temperature deduced from daily readings of the dry-bulb thermometer at 9 a.m. and 9 p.m. was 41·9°, or 0·5° above the value for January, 1903. Using the formula, *Mean Temp.* = *Min.* + (*Max.*—*Min.*) × ·52, the M.T. becomes 42·7°, compared with a thirty years' (1871-1900) average of 41·7°. The arithmetical mean of the maximal and minimal readings was 42·6°, compared with a thirty years' average of 41·6°. On the 27th the thermometer in the screen rose to 54·8°—wind, S.S.W.; on the 16th the temperature fell to 31·5°—wind, W. by N. The minimum on the grass was 27·8°, on the 31st—wind, W.

The rainfall was 2·535 inches, distributed over 19 days. Of this amount 1·328 inches fell on three consecutive days—the 2nd, 3rd and 4th. The average rainfall for January in the thirty-five years, 1866-1900, inclusive, was 2·230 inches, and the average number for January in the thirty-five years, 1866-1900, inclusive, was 2·230 inches, and the average number of rainy days was 18. The rainfall, therefore, and rainy days were somewhat above the average. The record rainfall for January was in 1895—namely, 5·711 inches on 24 days. In 1876, only ·406 inch was measured on but 9 days. In 1902, 1·614 inches fell on 12 days; in 1903, 3·269 inches on 20 days.

The atmosphere was foggy on the 5th, 11th, 12th, 19th, 21st, 22nd, 23rd, and 30th. High winds were noted on 13 days, reaching the force of a gale on 6 days—the 10th, 13th, 14th, 27th, 28th, and 29th. Snow or sleet fell on the 3rd, 15th, and 16th; hail on the 3rd, 10th, 13th, 14th, and 15th. Temperature exceeded 50° in the screen on 8 days; while it fell to 32° in the screen on only 3 nights, compared with 7 nights in 1903 and 1902, 3 nights in 1901, 2 in 1900, 4 in 1899, only 1 night in 1898, 13 nights in 1897, only 3 in 1896, 18 in 1895, and 15 in 1892. The minima on the grass were 32° or less on 11 nights, compared with 9 nights in 1903, 12 nights in 1902, 11 nights in 1901, 13 nights in 1900, 16 in 1899, only 3 in 1898, 21 in 1897, 8 in 1896, 29 in 1895, and 25 in 1892.

In Dublin the rainfall up to January 31st, 1904, amounted to 2·535 inches on 19 days, compared with 3·269 inches on 20 days in 1903, 1·614 inches on 12 days in 1902, 2·672 inches on 17 days in 1901, 2·579 inches on 27 days in 1900, 2·483 inches on 24 days in 1899, 1·786 inches on 14 days in 1898, 2·694 inches on 17 days in 1897, only ·720 inch on 14 days in 1896, and with a thirty-five years' average (1866-1900) of 2·230 inches on 18 days.

At the Normal Climatological Station in Trinity College, Dublin, the mean height of the barometer was 29·808 inches, the highest reading observed being 30·753 inches at 9 a.m. of the 22nd, the lowest, 28·864 inches at 9 a.m. of the 13th. The mean temperature was 43·0°, the mean dry-bulb reading at 9 a.m. and 9 p.m. being 42·5°. Rain fell on 16 days to the amount of 2·453 inches, ·569 inch being measured on the 3rd.

At Cloneevin, Killiney, Co. Dublin, the rainfall was 2·42 inches on 17 days, ·47 inch being measured on the 2nd. The average fall in January for the 19 years, 1885-1903, was 2·342 inches on 17·2 days. In 1895 the rainfall was 5·93 inches on 24 days; in 1896, ·70 inch on 9 days; in 1897, 3·08 inches on 20 days; in 1898, 1·58 inches on 13 days; in 1899, 2·93 inches on 22 days; in 1900, 2·82 inches on 25 days; in 1901, 2·83 inches on 15 days; in 1902, 1·62 inches on 12 days; and in 1903, 2·82 inches on 21 days. Snow fell on the 16th.

At Knockdolian, Greystones, Co. Wicklow, the rainfall was 2·735 inches on 17 days, compared with 3·300 inches on 15 days in 1903; 1·860 inches on 9 days in 1902; 4·035 inches on 16 days in 1901; 3·766 inches on 24 days in 1900; 4·395 inches on 24 days in 1899; 2·345 inches on 13 days in 1898; 3·660 inches on 20 days in 1897; and only ·485 inch on 7 days in 1896. The heaviest fall in 24 hours was ·570 inch, on the 2nd.

Dr. B. H. Steede, writes that at the National Hospital for Consumption, Newcastle, Co. Wicklow, rain fell to the amount of 3·310 inches on 18 days, the maximal falls in 24 hours being ·522 inch on the 4th, and ·519 inch on the 29th. The shade thermometers rose to 53·0° on the 18th, and fell to 32·5° on the 16th and 31st. In January, 1899, the rainfall at this Second Order Station, was 4·760 inches on 23 days; in 1900, 3·810 inches on 28 days; in 1901, 3·541 inches on 14 days; in 1902, 1·666 inches on 12 days; and in 1903, 4·320 inches on 19 days.

Dr. Arthur S. Goff reports that at Lynton, Dundrum, Co. Dublin, the rainfall was 3·59 inches on 25 days, ·63 inch being measured on the 2nd. The corresponding figures for 1902 were 2·28 inches on 14 days, and for 1903, 3·88 inches on 19 days. The mean shade temperature was 42·4°, compared with 40·6° in 1902, and 41·9° in 1903, the extreme readings being—highest, 53°, on the 26th; lowest, 31°, on the 16th, on which day snow fell.

In Cork the rainfall was 5·30 inches on 26 days, an amount which was 1·30 inches above the average. In 1903, 8·07 inches of rain fell on 26 days.

At the Ordnance Survey Office, Phœnix Park, Dublin, rain fell on 21 days to the amount of 2·561 inches, ·505 inch being measured on the 4th. The total amount of sunshine was 52·6 hours, the largest daily duration being 5·3 hours on the 31st.

At the Railway Hotel, Recess, Connemara, Co. Galway, the rainfall was 8·814 inches on 26 days, the maximal fall in 24 hours being ·830 inch on the 6th. The observer, Mr. A. A. Smith, remarks that severe weather prevailed—thunder, lightning, hail and sleet being of frequent occurrence during the month. He reports thunderstorms on the 7th, 27th and 29th, and thunder and lightning on the 13th.

Dr. J. Byrne Power, F.R. Met. Soc., Medical Superintendent Officer of Health, Kingstown, Co. Dublin, reports that the mean temperature of that Health Resort was 43·6°, being 0·6° below the average for the month of January during the previous 6 years. The extremes were—highest, 53·5° on the 26th; lowest, 33·5° on the 16th and 31st. At Bournemouth the mean was 40·6°, the extremes being—highest, 52° on the 13th and 14th; lowest, 27° on the 23rd, and the thermometer there fell below 32° on 5 other days during the month. The mean daily range of temperature was 7·7° at Kingstown, but at Bournemouth it was 9·8°. The mean temperature of the sea at Sandycove bathing-place was 42·7°, being 2·6° below the average for January during the previous 6 years. The mean relative humidity of the atmosphere was 84 per cent., being the highest recorded for the month at Kingstown since January, 1900; at Bournemouth it was 90 per cent. The total duration of bright sunshine was 49·2 hours, being 7·8 hours below the average for January during the previous 3 years. It was 52·6 hours at the Ordnance Survey Office, Phœnix Park; 35·4 hours at Valentia, 33·1 hours at Parsonstown, 35·2 hours at Southport, and 33·2 hours at Eastbourne.

February.—A cold, gloomy, damp and rainy month, with a very low mean atmospheric pressure—29·490 inches—that of the week ended Saturday, the 13th, being only 29·035 inches. The rainfall of the first five days totted up to 1·467 inches. Only from the 19th to the 22nd, inclusive, was the temperature high for the time of year. The rise of temperature on the 19th was sudden and rapid, amounting to 19° in a few hours—from 31·8° to 50·8° in Dublin. The mean temperature of the 20th was 51·5°; of the 21st, it was 51·3°. The 29th was one of the coldest days felt during this winter—the screened thermometer ranged only between 34·1° and 38·0°, the mean being 36·1°. February, 1903, had been singularly warm in Dublin, for the mean temperature was 47·5°—a record for February—or 5·0° above the average. The mean temperature of February, 1904, comes out as 40·7°, or 6·8° lower.

The duration of bright sunshine was estimated at only 43·0 hours, or a daily average of 1·5 hours, compared with 79·25 hours, or a daily average of 2·8 hours in February, 1902, and 63·5 hours or a daily average of 2·3 hours in February, 1903.

In Dublin the mean temperature (40·7°) was 1·8° below the average (42·5°). The mean dry-bulb readings at 9 a.m. and 9 p.m. were 39·9°. In the thirty-nine years ending with 1903, February was coldest in 1895 (M. T. = 34·2°), and warmest in 1869 (M. T. = 46·7°) and in 1903 (M. T. = 47·5°). In 1900 the M. T. was 37·9°; in 1901 it was 39·2°; and in 1902, 39·3°.

The mean height of the barometer was 29·490 inches, or 0·365 inch below the average value for February—namely, 29·855 inches. The mercury rose to 30·261 inches at 9 a.m. of the 27th, having fallen to 28·620 inches about 4 a.m. of the 13th. The observed range of atmospheric pressure was, therefore, 1·641 inches. It is a curious fact that in February, 1903, the highest reading of the barometer was recorded on the 13th, the lowest on the 27th.

The mean temperature deduced from daily readings of the dry-bulb thermometer at 9 a.m. and 9 p.m. was 39·9°, or 2·0° below the value for January, 1904. Using the formula, *Mean Temp.* = *Min.* + (*Max.*—*Min.*) × ·50, the M. T. is 40·70°. compared with a thirty years' (1871-1900) average of 42·5°. On the 21st the thermometer in the screen rose to 56·5°—wind, S.W.; on the 17th the temperature fell to 30·0°—wind, W.N.W. The minimum on the grass was 26·1° on the 1st (wind, W.).

The rainfall was 3·312 inches, distributed over 17 days. The average rainfall for February in the thirty-five years, 1866-1900, inclusive, was 1·990 inches, and the average number of rainy days was 16. The rainfall, therefore, was much above, while the rainy days were also above, the average. In 1883 the rainfall in February was large—3·752 inches on 17 days; in 1879 3·706 inches fell on 23 days. On the other hand, in 1891, only ·042 inch was measured on but 2 days.

The atmosphere was foggy on the 1st, 9th, 10th, 11th, 16th, 25th, and 27th. The amount of cloud—71.6 per cent.—was considerably above the average—66 per cent. At 9 a.m. the mean was 80 per cent. High winds were noted on 11 days, and reached the force of a gale on 4 days, namely —the 7th, 12th, 13th, and 21st. Hail fell on the 4th and 13th. Snow or sleet fell on the 5th, 8th, 15th, 17th, and 29th. A solar halo was seen on the 6th. There was a thunderstorm on the evening of the 12th. A faint aurora was seen at 9 p.m. of the 14th.

The temperature reached or exceeded 50° in the screen on 5 days, and it fell to or below 32° on 5 nights, compared with as many as 18 nights in 1895, and only one night in 1903. The minima on the grass were 32° or less on 16 nights, compared with every night in 1895, and only three nights in 1903. The thermometer twice failed to rise to 40° in the screen (on the 15th and 29th). The highest minimum was 48·1° on the 20th.

In Dublin the rainfall up to February 28th, 1903, amounted to 5·847 inches on 36 days, compared with 5·735 inches on 50 days in 1900, 3·872 inches on 29 days in 1901, 3·362 inches on 22 days in 1902, 5·503 inches on 35 days in 1903, only ·714 inch on 16 days in 1891, and a thirty-five years (1866-1900) average of 4·220 inches on 34 days.

At the Normal Climatological Station in Trinity College, Dublin, the mean height of the barometer was 29·495 inches, the highest reading observed being 30·266 inches at 9 a.m. of the 27th, the lowest, 28·690 inches at 9 a.m. of the 14th. The mean temperature was 41·0°, the mean dry-bulb reading at 9 a.m. and 9 p.m. being 40·3°. Rain fell on 18 days to the amount of 3·219 inches, ·439 inch being measured on the 3rd. The number of hours of bright sunshine registered by the Campbell-Stokes sunshine recorder was 37·25, giving a daily average of 1·28 hours. The corresponding figures for January, 1904, were 45·25 hours and 1·46 hours.

Dr. Arthur S. Goff reports that at Lynton, Dundrum, Co. Dublin, rain fell on 21 days to the amount of 4·05 inches, the greatest daily fall being ·88 inch on the 4th. Sleet and hail fell on the 11th, 13th and 17th; snow on the 15th and 16th. There was a severe thunderstorm on the 12th. In February, 1901, the rainfall was 1.55 inches on 10 days; in 1902, it was 2·76 inches on 11 days; in 1903, it was 2·95 inches on 15 days. The temperature in the shade ranged from 30° on the 1st and 17th to 53° on the 20th and 21st. The mean temperature in the screen was 40·4°, compared with 39·0° in 1902, and 47·1° in 1903.

At Knockdolian, Greystones, Co. Wicklow, 2·957 inches of rain fell on 19 days. The heaviest fall in 24 hours was ·600 inch on the 12th. In February, 1900, the rainfall was 6·670 inches on 20 days; in 1901, 1.385 inches on 11 days; in 1902, 2·590 inches on 8 days; in 1903, 2·870 inches on 14 days. The total fall to February 29th, 1904, inclusive, was 5·692 inches on 36 days, compared with 6·170 inches on 29 days in 1903, 4·450 inches on 17 days in 1902, 5·420 inches on 27 days in 1901, 10·436 inches on 44 days in 1900, 8·610 inches on 42 days in 1899, 3·980 inches on 29 days in 1898, 5·190 inches on 37 days in 1897, and only 1·940 inches on but 17 days in 1896.

The rainfall at Cloneevin, Killiney, Co. Dublin, amounted to 3·56 inches on 20 days, compared with 2·35 inches on 12 days in 1902, and 2·08 inches on 14 days in 1903. The average rainfall for February during 19 years, 1885-1903, at this station is 1·800 inches on 13·7 days. The greatest rainfall in 24 hours was ·65 inch on the 12th. Since January 1st the rainfall was 5·98 inches on 37 days, compared with 4·90 inches on 35 days in 1903, 3·97 inches on 24 days in 1902, 4·39 inches on 28 days in 1901, 7·23 inches on 48 days in 1900, 6·28 inches on 36 days in 1899, 3·32 inches on 29 days in 1898, 4·31 inches on 38 days in 1897, and 1·64 inches on 19 days in 1896. The rainfall in February, 1904, has been exceeded at Cloneevin in February (which is usually the month of the lowest fall) only in 1900, when 4·41 inches fell on 23 days, and 1885, when 3·68 inches fell on 18 days.

Dr. B. H. Steede reports that the rainfall at the Royal National Hospital for Consumption, Newcastle, Co. Wicklow, was 4·408 inches on 24 days, compared with 5·929 inches on 20 days in 1900, 1·296 inches on 11 days in 1901, 2·923 inches on 10 days in 1902, and 3·096 inches on 16 days in 1903. The maximal fall in 24 hours was ·701 inch on the 26th, but ·600 inch also fell on the 7th, and ·590 inch on the 23rd. Up to February 29th, the rainfall at Newcastle amounted to 7·718 inches on 42 days, compared with 4·837 inches on 25 days in the corresponding period of 1901, 4·589 inches on 22 days in 1902, and 7·416 inches on 35 days in 1903. At this Second Order Station the screened thermometers fell to 31·5° on the 17th, and rose to 54·0° on the 21st.

From the Railway Hotel, Recess, Connemara, Co. Galway, Mr. A. A. Smith reports that the rainfall was 7·710 inches on 23 days, compared with 5·890 inches on 22 days in 1903, 3·196 inches on 12 days in 1902, only 1·748 inches on 11 days in 1901, and 3·786 inches on 17 days in 1900. The maximal fall in 24 hours was 1·030 inches on the 22nd. The month was generally severe, with high winds, which blew with hurricane force on the 12th and 13th. Snow fell on three days, heavily on the 14th.

At Cork rain fell on 25 days to the amount of 5·78 inches, or 2·34 inches over the average for February. The heaviest fall in 24 hours was ·61 inch on the 28th. The rainfall of the first two months of 1904 has been 11·80 inches, or 3·64 inches above average.

At the Ordnance Survey Office, Phœnix Park, the rainfall was 3·296 inches on 20 days, the maximal measurement in 24 hours being ·370 inch on the 5th.

Dr. J. Byrne Power, F.R. Met. Soc., Medical Superintendent Officer of Health, Kingstown, reports that the mean temperature at that Health Resort was 41·1°, being 1·0° below the average for February during the previous 6 years. The extremes were—highest, 56°, on the 20th and 21st;

lowest, 30°, on the 17th. At Bournemouth the mean was 41·2°, the extremes being—highest, 54° on the 16th; lowest, 26° on the 1st. The mean daily range of temperature was 7·3°, and at Bournemouth it was 9·1°. The mean relative humidity of the atmosphere was 85 per cent., being 3 per cent. greater than the average for the month during the previous 3 years. The mean temperature of the sea at Sandycove bathing-place was 41·1°, being the average for the month during the previous 6 years. The total rainfall was 3·01 inches on 19 days, and at Bournemouth it was 3·08 inches on 23 days. The total duration of bright sunshine was 47·1 hours, compared with 47·2 hours at the Ordnance Survey Office, Phœnix Park; 47·5 hours at Valentia, 38·4 hours at Parsonstown, 40·7 hours at Southport, and 53·7 hours at Eastbourne.

March.—March, 1904, was cold and unsettled, with frequent, though not heavy, rainfall—on the 7th, however, the measurement was ·518 inch, or more than one-fourth of the total precipitation in the month. A warm spell, with fresh S.W. winds occurred on the 19th and 20th, the maximum on the former day being 60·8°—the highest reading in Dublin since October 12, 1903, and the minimum on the latter day being 50·0°. On the 16th, also, the thermometer ran up to 58·5° under the influence of a southerly wind and bright sunshine. Anticyclones prevailed at the beginning of the month, from the 9th to the 12th, and from the 23rd to the 27th. On the 3rd the barometer rose by 6 p.m. to 31·17 inches at Archangel.

The duration of bright sunshine was estimated at 101 hours, compared with 110·75 hours in 1903, 94 hours in 1902, 132·5 hours in 1901, and only 84 hours in 1900. The daily average of bright sunshine was 3·26 hours, compared with 3·57 hours in 1903, 3 hours in 1902, 4·27 hours in 1901, and only 2·7 hours in 1900.

In Dublin the arithmetical mean temperature (42·9°) was 0·7° below the average (43·6°). The mean dry-bulb readings at 9 a.m. and 9 p.m. were 41·9°. In the forty years ending with 1904, March was coldest in 1867 and 1883 (M. T. = 39·0°), and warmest in 1893 (M. T. = 48·1°). In 1903 the M. T. was 45·6°.

The mean height of the barometer was 29·958 inches, or 0·042 inch above the corrected average value for March—namely, 29·916 inches. The mercury rose to 30·446 inches at 9 p.m. of the 23rd and fell to 29·264 inches at 9 p.m. of the 29th. The observed range of atmospheric pressure was, therefore, 1·182 inches.

The mean temperature deduced from daily readings of the dry-bulb thermometer at 9 a.m. and 9 p.m. was 41·9°. Using the formula, *Mean Temp.* = *Min.* + (*Max.* — *Min.*) × ·485, the M. T. becomes 42·7°. The arithmetical mean of the maximal and minimal readings was 42·9°, compared with a thirty years' (1871-1900) average of 43·6°. On the 19th the thermometer in the screen rose to 60·8°—wind, S.W.; on the 11th the temperature fell to 28·9°—wind, W. The minimum on the grass was 25·1°, also on the 11th.

The rainfall was 2·091 inches, distributed over 19 days. The average rainfall for March in the thirty-five years, 1866-1900, inclusive, was 1·950 inches, and the average number of rainy days was 16·0. The rainfall, therefore, and the rainy days were above the average. In 1867 the rainfall in March was very large—4·972 inches on 22 days. On the other hand, the smallest March rainfall was ·288 inch on 8 days in 1893. In 1900, only ·963 inch fell on 13 days. In 1903 the rainfall was 3·623 inches on 26 days.

The atmosphere was foggy in the city on the 3rd, 10th, 11th, 12th, 14th, 17th and 18th. High winds were noted on 12 days, reaching the force of a gale on 3 occasions—namely, the 5th, 6th, and 30th. Snow or sleet occurred on the 1st, 4th, 5th, 6th, 14th, 29th, and 30th; hail also fell on the 1st, 2nd, 4th, 5th, 6th, 29th, and 30th. Temperature reached or exceeded 50° in the screen on 10 days, compared with 18 days in 1903, 23 days in 1902, only 6 days in 1901, only 5 days in 1900, 19 days in 1899, 9 in 1898, 14 in 1897, 21 in 1896, and 13 in 1895. It fell to 32° in the screen on 3 nights, and on the 19th it rose to 60·8°. The minima on the grass were 32° or less on 13 nights, compared with 4 nights in 1903, 5 nights in 1902, 11 nights in 1901, 14 nights in 1900, 13 in 1899, 15 in 1898, 9 in 1897, 8 in 1896, and 10 in 1895. The thermometer twice failed to reach 40° (on the 1st and 4th).

The rainfall in Dublin during the three months ending March 31st amounted to 7·938 inches on 55 days, compared with 9·126 inches on 61 days in 1903, 5·114 inches on 43 days in 1902, 5·656 inches on 46 days in 1901, 6·698 inches on 63 days in 1900, only 1·650 inches on but 32 days in 1891, and a thirty-five years' (1866-1900 inclusive) average of 6·170 inches on 50·0 days.

At the Normal Climatological Station in Trinity College, Dublin, the mean height of the barometer was 29·957 inches, the highest reading observed being 30·461 inches at 9 p.m. of the 23rd, the lowest, 29·250 inches at 9 p.m. of the 29th. The mean temperature was 42·9°, the mean dry-bulb reading at 9 a.m. and 9 p.m. being 42·2°. Rain fell on 18 days to the amount of 2·112 inches, ·500 inch being measured on the 7th. The number of hours of bright sunshine registered by the Campbell-Stokes sunshine recorder was 89·75, giving a daily average of 2·9 hours. The corresponding figures for January, 1904, were 45·25 hours and 1·46 hours, and for February, 37·25 hours and 1·28 hours.

Mr. R. Cathcart Dobbs, J.P., reports that at Knockdolian, Greystones, Co. Wicklow, 2·415 inches of rain fell on 17 days. The corresponding figures for March, 1900, are 1·320 inches of rain on 14 days; for 1901, 1·840 inches on 14 days; for 1902, 1·660 inches on 17 days; and for 1903, 5·050 inches on 25 days. The maximal fall in 24 hours was ·550 inch on the 7th. The total rainfall since January 1, 1904, equals 8·107 inches on 53 days, compared with 11·756 inches on 58 days in the first quarter of 1900, 7·260 inches on 41 days in the same period of 1901, 6·110 inches on 34 days in 1902, and 11·220 inches on 54 days in 1903.

Dr. B. H. Steede, M.D., D.P.H., reports that at the Royal National Hospital for Consumption, Newcastle, Co. Wicklow, the rainfall was 2·605 inches on 17 days, compared with 6·186 inches on 30 days in 1903, 1·417 inches on 19 days in 1902, 1·798 inches on 14 days in 1901, ·892 inch on 12 days in 1900, and 1·054 inches on 9 days in 1899. On the 7th ·650 inch fell, and on the 8th ·356 inch. The total rainfall at this station from January 1 to March 31, inclusive, was 10·323 inches on 59

days, compared with 13·602 inches on 65 days in the first quarter of 1903, 6·006 inches on 41 days in the same period of 1902, 6·635 inches on 39 days in that of 1901, 10·631 inches on 57 days in that of 1900, 9·929 inches on 48 days in that of 1899, 4·767 inches on 40 days in that of 1898, and 10·086 inches on 57 days in that of 1897. The extremes of temperature were—highest, 57·7° on the 19th; lowest, 30·1° on the 11th.

Dr. Arthur S. Goff reports that at Lynton, Dundrum, Co. Dublin, rain fell on 21 days to the amount of 2·50 inches, compared with 2·20 inches on 13 days in March, 1901, 1·98 inches on 18 days in 1902, and 4·53 inches on 28 days in 1903. The greatest daily rainfall was ·73 inch on the 7th. The temperature in the shade ranged from 59°, on the 19th, to 29° on the 11th and 15th. The mean shade temperature was 44·1°, compared with 41·2° in 1901, 46·4° in 1902, and 45·7° in 1903. Since January 1st, 1904, the rainfall at this station amounts to 10·14 inches on 67 days, compared with 6·71 inches on 40 days in the first quarter of 1901, 7·02 inches on 43 days in 1902, and 11·36 inches on 62 days in 1903.

The rainfall at Cloneevin, Killiney, Co. Dublin, as returned by Mr. Robert O'B. Furlong, C.B., was 2·01 inches on 17 days, compared with 3·40 inches on 29 days in 1903, 1·50 inches on 21 days in 1902, 1·57 inches on 17 days in 1901, ·94 inch on 14 days in 1900, and a nineteen years' (1885-1903) average of 1·848 inches on 16·3 days. The maximum in the 19 years was 3·59 inches in 1888, the minimum was ·26 inch in 1893. The heaviest fall in 24 hours was ·48 inch on the 7th. At this station the total rainfall since January 1 was 7·99 inches on 54 days, compared with a fall of 8·17 inches on 62 days in the first quarter of 1900, 5·96 inches on 45 days in that of 1901, 5·47 inches on 45 days in that of 1902, and 8·30 inches on 64 days in that of 1903. Snow or sleet or hail was noticed on the 1st, 6th, 13th, and 29th.

At the Railway Hotel, Recess, Connemara, Co. Galway, Mr. A. A. Smith recorded a rainfall in March of 4·160 inches on 16 days, compared with 5·400 inches on 27 days in 1903, 5·860 inches on 20 days in 1902, 4·295 inches on 14 days in 1901, and 1·311 inches on 13 days in 1900. The maximal falls in 24 hours were ·510 inch on the 28th and again on the 30th. Delightful weather was enjoyed during the first 11 days of the month, but from the 12th rain and wind prevailed, and the closing days were very boisterous, cold and wet. Snow and severe hail storms were experienced on the 29th and 30th.

At Wellesley-terrace, Cork, Mr. W. Miller reports that the March rainfall was 2·55 inches on 17 days. The greatest day's fall was 0·75 inch on the 20th. The rainfall was ·09 inch over the average.

At the Ordnance Survey Office, Phœnix Park, Dublin, rain fell on 19 days to the amount of 2·303 inches, of which ·640 inch was measured on the 7th.

Dr. J. Byrne Power, F. R. Met. Soc., Medical Superintendent Officer of Health, Kingstown, reports that the mean temperature at that health resort was 42·9°, being 1·1° below the average for the month during the previous 6 years, the extremes being—highest, 61·2° on the 19th; lowest, 28·5° on the 11th, and 15th. At Bournemouth the mean was 42·7°, the extremes being—highest, 59° on the 10th; lowest, 26° on the 1st. The average mean temperature for each and every one of the winter months of November, December, January, February and March during the past six years was considerably higher at Kingstown than at Bournemouth, the average mean for the five months during the previous six years being—at Kingstown, 44·5°, and at Bournemouth, 43·0°. This relative condition of temperature is now becoming reversed as the summer solstice approaches, and from that period the summer heat becomes intense, and at times very oppressive, on the south coast of England, while at Kingstown it will be comparatively cool. The mean daily range of temperature for the month at Kingstown was 10·8°, at Bournemouth it was 11·7°. The rainfall at Kingstown was 1·7 inches on 17 days, and at Bournemouth, 1·47 inches on 13 days. The total duration of bright sunshine was 99·8 hours at Kingstown, 102·6 hours at Phœnix Park, 106·6 hours at Valentia, 93·7 hours at Parsonstown, 91·1 hours at Southport, and 90·7 hours at Eastbourne.

April.—April, 1904, was a favourable though changeable month. Both temperature and bright sunshine were above the average, and the rainfall, while frequent, was moderate in amount. The first few days were indeed stormy, cold and showery—Easter Day, the 3rd, being particularly inclement, with squalls and frequent showers of sleet and hail. After the 9th, however, the rainfall on the east coast of Ireland was small, amounting in the City of Dublin to only ·282 inch. The duration of bright sunshine was estimated at 175·5 hours, compared with 205 hours in April, 1901, 199½ hours in 1902, and 137½ hours in 1903. The daily average duration of sunshine was 5·85 hours.

In Dublin the arithmetical mean temperature (49·1°) was 1·5° above the average (47·6°). The mean dry-bulb readings at 9 a.m. and 9 p.m. were 47·8°. In the forty years ending with 1904, April was coldest in 1879 (the cold year) (M. T.=44·5°), and warmest in 1893 (M. T. = 51·4°).

The mean height of the barometer was 29·884 inches, or 0·034 inch above the average value for April—namely, 29·850 inches. The mercury rose to 30·313 inches at 9 a.m. of the 21st, and fell to 29·103 inches at 9 a.m. of the 13th. The observed range of atmospheric pressure was, therefore, 1·210 inches.

The mean temperature deduced from daily readings of the dry-bulb thermometer at 9 a.m. and 9 p.m. was 47·8°, or 5·9° above the value for March, 1904. Using the formula, *Mean Temp.*=*Min.*+(*Max.*—*Min*) × ·476, the value is 48·7°, or 1·4° above the average mean temperature for April, calculated in the same way, in the thirty years, 1871-1900 inclusive, (47·3°). The arithmetical mean of the maximal and minimal readings was 49·1°, compared with a thirty years' (1871-1900 inclusive) average of 47·6°. On the 27th the thermometer in the screen rose to 62·0°—wind, W.; on the 21st the temperature fell to 35·7°—wind, N.W. The minimum on the grass was 32·1°, also on the 21st.

The rainfall was 1·118 inches, distributed over 19 days. The average rainfall for April in the thirty-five years, 1866-1900, inclusive, was 1·950 inches, and the average number of rainy days was 15. The rainfall, therefore, fell short of the average, while the number of rainy days exceeded it. In 1877 the rainfall in April was very large—4·707 inches on 21 days. On the other hand, in 1873, only ·498 inch was measured on 8 days. In 1902, 2·061 inches fell on 16 days, and in 1903, 1·050 inches on 17 days.

Fog was observed on the 19th only. High winds were noted on as many as 17 days, reaching the force of a gale on the 1st, 2nd, 3rd, 5th and 9th. Hail fell on the 1st, 3rd, 9th and 22nd; snow or sleet on the 1st and 3rd. The temperature rose to or above 60° in the screen on four days (the 8th, 14th, 27th and 29th). It failed to reach 50° on the 1st only. It never fell to 32° in the screen, and on only one night (the 21st) did it fall to or below 32° on the grass. The mean lowest temperature on the grass was 39·1°, compared with 37.0° in 1903, 36·8° in 1902, 37·3° in 1901, 39·0° in 1900, 37.8° in 1899, 40·2° in 1898, 37·7° in 1897, 40·6° in 1896, 37·8° in 1895, 40·0° in 1894, 38.2° in 1893, 32·4° in 1892, 34·1° in 1891 and 1890, 34·4° in 1889, 34·6° in 1888, and 31·6° in 1887.

The rainfall in Dublin during the four months ending April 30th amounted to 9·056 inches on 74 days, compared with 10·176 inches on 78 days in 1903, 7·175 inches on 59 days in 1902, 6·520 inches on 58 days in 1901, 8·002 inches on 79 days in 1900, 7·557 inches on 71 days in 1899, 7·236 inches on 64 days in 1898, 9·554 inches on 79 days in 1897, 5·781 inches on 63 days in 1896, 10·233 inches on 65 days in 1895, only 3·203 inches on 46 days in 1891, and a thirty-five years' average of 8·120 inches on 65 days.

At the Normal Climatological Station in Trinity College, Dublin, the mean height of the barometer was 29·878 inches, the highest reading observed being 30·313 inches at 9 a.m. of the 21st, the lowest 29·104 inches at 9 a.m. of the 13th. The mean temperature was 48·8°, the mean dry-bulb reading at 9 a.m. and 9 p.m. being 48·0°. Rain fell on 16 days to the amount of 1.125 inches, ·190 inch being measured on the 2nd. The number of hours of bright sunshine registered by the Campbell-Stokes sunshine recorder was 168, giving a daily average of 5·6 hours. The corresponding figures for January, 1904, were 45·25 hours and 1·46 hours; for February, 37·25 hours and 1·28 hours; and for March, 89·75 hours and 2·9 hours.

Dr. B. H. Steede, M.D., D.P.H., reports that at the National Hospital for Consumption, Newcastle, Co. Wicklow, the rainfall was 1·267 inches on 15 days, compared with 1·830 inches on 17 days in 1901, 3·017 inches on 13 days in 1902, and 1·178 inches on 12 days in 1903. The heaviest fall in 24 hours was ·445 inch on the 2nd. Since January 1st, 1904, 11·590 inches of rain have been measured on 74 days. The maximal shade temperature was 61·0° on the 29th, the minimal reading was 36·3° on the 1st.

Mr. R. Cathcart Dobbs, J.P., reports that at Knockdolian, Greystones, Co. Wicklow, the rainfall amounted to only ·930 inch on 14 days, compared with 2·800 inches on 15 days in 1901, 3·105 inches on 14 days in 1902, and 1·165 inches on 9 days in 1903. The heaviest fall in 24 hours was ·250 inch on the 2nd. The total rainfall in 1904, up to April 30th, was 9·037 inches on 68 days, compared with 12·385 inches on 63 days in 1903, 9·215 inches on 48 days in 1902, 10·060 inches on 56 days in 1901, 13·191 inches on 70 days in 1900, 12·380 inches on 70 days in 1899, 8·890 inches on 56 days in 1898, 13·080 inches on 80 days in 1897, and only 5·686 inches on 50 days in 1896.

According to Mr. Robert O'Brien Furlong, C.B., at Cloneevin, Killiney, Co. Dublin, 1·03 inches of rain fell on 15 days. The maximal fall in 24 hours was ·20 inch on the 7th. After the 8th only ·30 inch fell. Hail fell on the 3rd and 9th. The average rainfall in April of the nineteen years, 1885-1903, was 1·813 inches on 14.3 days. Since January 1st, 1904, 9·02 inches of rain fell at this station on 69 days, compared with 9·67 inches on 76 days in 1903, 8·08 inches on 59 days in 1902, 7·62 inches on 59 days in 1901, 9·23 inches on 77 days in 1900, 9·02 inches on 65 days in 1899, 7·74 inches on 61 days in 1898, 10·36 inches on 83 days in 1897, 5·27 inches on 55 days in 1896, and 11·28 inches on 66 days in 1895.

Dr. Arthur S. Goff reports the rainfall at Lynton, Dundrum, Co. Dublin, as 1·48 inches on 18 days, compared with 1·35 inches on 16 days in 1903, 2·63 inches on 16 days in 1902, and 1·19 inches on 12 days in 1901, the greatest daily rainfall being ·23 inch on the 2nd. The mean shade temperature was 48·9°, compared with 48·3° in 1901, 46·6° in 1902, and 45·9° in 1903. The thermometric range was from 62° on the 29th to 36° on the 1st. Hail showers fell on the 1st, 9th, and 22nd.

At the Railway Hotel, Recess, Connemara, Co. Galway, Mr. Albert A. Smith returns the rainfall at 4·639 inches on 23 days, ·510 inch being recorded on the 13th. Heavy showers of hail occurred frequently, and the weather was generally cold and windy.

At the Ordnance Survey Office, Phœnix Park, Dublin, 1·351 inches of rain fell on 18 days, the greatest rainfall in 24 hours being ·260 inch on the 3rd.

In Cork, according to Mr. W. Miller, the rainfall amounted to 1·28 inches on 15 days, ·20 inch being measured on the 17th. Since January 1st, 1904, 14·91 inches of rain have fallen in Cork, against an average for the first four months of the year of 12·78 inches.

Dr. J. Byrne Power, F.R. Met. Soc., Medical Superintendent Officer of Health for Kingstown, reports that the mean temperature at that health resort was 48·8°, being 2·6° above the average for April during the previous 6 years, the extremes being—highest, 62·2° on the 27th; lowest, 36·5° on the 10th. At Bournemouth the mean was 50°, the extremes being—highest, 66° on the 9th, 20th and 21st; lowest, 37° on the 18th. The mean daily range was 11·7°, at Bournemouth it was 14·8°. The mean humidity was 75 per cent. The mean temperature of the sea at Sandycove bathing-place was 44·4°, being 0.2° above the average for April during the previous 6 years. The rainfall at Kingstown was 1·01 inches on 16 days, being 0·94 below the average of 14 previous years (1873-83) and (1901-03). The total duration of bright sunshine was 184·3 hours at Kingstown, 174 hours at the Ordnance Survey Office, Phœnix Park, 113·4 hours at Valentia, 142·3 hours at Parsonstown, 166·8 hours at Southport, 164·2 hours at Bournemouth, and 146·6 hours at Eastbourne.

May.—May, 1904, was in general a favourable month. The first week, however, proved unsettled, windy and at times rainy. At its close the weather was extremely cold, and the mean temperature of Sunday, the 8th, was only 43·8°, the thermometric range being from 37·5° to 51·0°, showers of hail and "graupel" falling at frequent intervals, and the wind blowing keenly from N.

In the course of the second week the season passed from winter to summer. On Monday, the 16th, a transient heat wave sent the thermometer up to 99° at Biarritz, 91° at Rochefort, 87° at Lyons, 80° in Paris, 73° in London, and 70° even in Dublin. From the 24th to the end of the month the weather was fine in the neighbourhood of Dublin, but changeable and dull in the S.E. of England and the Thames valley. Curiously, the heaviest rainfall credited to the month (1·092 inches) fell after midnight on the morning of the 1st of June. Were it not for this accident the rainfall of the month would have been below average. The estimated duration of bright sunshine was 195·75 hours, compared with 178·5 hours in 1903, 178·75 hours in 1902, and 302·25 hours in 1901. The daily mean duration of sunshine was 6·3 hours, compared with 5·76 hours in May, 1903.

In Dublin the arithmetical mean temperature (53·0°) was 0·9° above the average (52.1°). The mean dry-bulb readings at 9 a.m. and 9 p.m. were 51·7°, a value identical with that for May, 1903. In the forty years ending with 1904, May was coldest in 1869 (M. T. = 48·2°), and warmest in 1893 (M. T. = 56·7°). In 1902 the M. T. was 49·9°; in 1903 it was 52.9°.

The mean height of the barometer was 29·899 inches, or 0·090 inch below the corrected average value for May—namely, 29·989 inches. The mercury rose to 30·233 inches at 9 p.m. of the 19th, having fallen to 29·502 inches at 9 p.m. of the 1st. The observed range of atmospheric pressure was, therefore, only 0·731 inch.

The mean temperature deduced from daily readings of the dry-bulb thermometer at 9 a.m. and 9 p.m. was (as in 1903) 51·7°, or 3·9° above the value for April, 1904—47·8°. Using the formula, *Mean Temp.* = *Min.* + (*Max.* — *Min.*) × ·47, the value is (as in May, 1903) 52·5°, or 0·8° above the average mean temperature for May, calculated in the same way, in the thirty years, 1871-1900, inclusive (51·7°). The arithmetical mean of the maximal and minimal readings was 53·0°, compared with a thirty years' average of 52·1°. On the 16th the thermometer in the screen rose to 69·6°—wind, S.W.; on the 8th the temperature fell to 37.5°—wind, N. The minimum on the grass was 35·1°, also on the 8th.

The rainfall amounted to 2·685 inches, distributed over 18 days. The average rainfall for May in the thirty-five years, 1866-1900, inclusive, was 2·020 inches, and the average number of rainy days was 15. The rainfall and the rainy days were, therefore, both above the average. In 1886 the rainfall in May was very large—5·472 inches on 21 days; in 1869, also, 5·414 inches fell on 19 days. On the other hand, in 1895, only ·177 inch was measured on but 3 days. In 1896 the fall was only ·190 inch on 7 days. In 1903, 2·384 inches fell on 17 days.

A solar halo appeared on the 20th. High winds were noted on 9 days, and attained the force of a gale on the 1st, 2nd and 5th. Hail fell on the 7th, 8th and 17th. There were slight fogs on the morning of the 4th, and at night on the 28th. Thunder was heard on the 22nd.

During the month the thermometer did not fall below 32° in the screen or on the grass. The mean minimal temperature on the grass was 42·6°, compared with 44·3° in 1903, 40·3° in 1902, 41·7° in 1901, 41·6° in 1900, 40·6° in 1899, 42·9° in 1898, 40·9° in 1897, 43·1° in 1896, 41·8° in 1895, and 37·6° in 1894. The maximum reached or exceeded 60° on 15 days, but never fell short of 50°.

The rainfall in Dublin during the five months ended May 31st amounted to 11·741 inches on 92 days, compared with 12·560 inches on 95 days in 1903, 9·973 inches on 81 days in 1902, 7·724 inches on 67 days in 1901, 9·921 inches on 92 days in 1900, 9·652 inches on 87 days in 1899, 10·568 inches on 84 days in 1898, 10·693 inches on 93 days in 1897, 5·971 inches on 70 days in 1896, 10·410 inches on 68 days in 1895, and a thirty-five years' average of 10·140 inches on 80 days.

At the Normal Climatological Station in Trinity College, Dublin, the mean height of the barometer was 29·897 inches, the highest reading observed being 30·233 inches at 9 p.m. of the 19th, the lowest, 29·499 inches at 9 p.m. of the 1st. The arithmetical mean temperature was 52·1°, the mean dry-bulb reading at 9 a.m. and 9 p.m. being 51·6°. Rain fell on 16 days to the amount of 2·627 inches, 1·092 inches being measured on the 31st. The number of hours of bright sunshine registered by the Campbell-Stokes sunshine recorder was 192·5, giving a daily average of 6·2 hours. The corresponding figures for January, 1904, were 45·25 hours and 1·46 hours; for February, 37·25 hours and 1·28 hours; for March, 89·75 hours and 2·9 hours; and for April, 168 hours and 5·6 hours.

At Knockdolian, Greystones, Co. Wicklow, the rainfall, measured by Mr. R. Cathcart Dobbs, J.P., was 2·990 inches, distributed over 16 days—1·000 inch falling on the 31st, and ·750 inch on the 1st. The total fall since January 1st, 1904, equals 12·027 inches on 84 days, compared with 15·655 inches on 79 days in 1903, 11·750 inches on 68 days in 1902, 11·205 inches on 65 days in 1901, 16·381 inches on 84 days in 1900, 15·475 inches on 86 days in 1899, 12·445 inches on 78 days in 1898, 14·120 inches on 90 days in 1897, 5·716 inches on 52 days in 1896, and 12·845 inches on 58 days in 1895.

Dr. Arthur S. Goff returns the rainfall at Lynton, Dundrum, Co. Dublin, as 2·46 inches on 18 days, compared with 2·86 inches on 18 days in 1903, 3·26 inches on 22 days in 1902, and 1·09 inches on 10 days in 1901. The greatest daily measurement was 1·03 inches on the 31st. The temperature in the shade ranged from 69° on the 29th to 38° on the 8th. The mean temperature of the month was 53·3°, compared with 53·1° in 1903, 50·5° in 1902, and 52·6° in 1901.

Dr. B. H. Steede, M.D., reports that at the Royal National Hospital for Consumption, Newcastle, Co. Wicklow, the rainfall for the month was 2·908 inches on 18 days, ·804 inch being registered on the 31st, and ·564 inch on the 1st. Since January 1st, 1904, 14·498 inches of rain have fallen at this station on 92 days. The highest temperature in the shade was 65·1° on the 12th and 28th, and the lowest was 35·2° on the 8th.

According to Mr. Robert O'B. Furlong, C.B., the rainfall at Cloneevin, Killiney, was 2·48 inches on 15 days, compared with 2·54 inches on 15 days in 1903, 2·58 inches on 21 days in 1902, and 1·20 inches on 10 days in 1901. The maximal fall in 24 hours was 1·07 inches on the 31st. The average rainfall in May at this station during the 19 years, 1885-1903 inclusive, was 2·087

inches on 13·7 days. Since January 1st, 1904, 11·50 inches of rain have fallen at Cloneevin on 84 days. From May 9th to 30th only ·25 inch fell.

At Cork Mr. Wm. Miller returns the rainfall at 2·26 inches on 18 days, or 0·08 inch over the average for May. The greatest day's rainfall was 0·40 inch on the 4th. Up to May 31st, the rainfall of 1904 in Cork amounted to 17·17 inches, or 2·21 inches above the average.

At the Railway Hotel, Recess, Connemara, Co. Galway, Mr. A. A. Smith reports that rain fell on 20 days to the amount of 3·395 inches, the maximal daily measurement being ·940 inch on the 5th. In May, 1903, the rainfall was 3·100 inches on 15 days.

At the Ordnance Survey Office, Phœnix Park, Dublin, rain fell on 18 days to the amount of 2·339 inches, the greatest measurement in 24 hours being 1·140 inches on the 31st. The total amount of bright sunshine was 207·5 hours, the largest daily amount being 14·7 hours on the 29th.

Dr. J. Byrne Power, F.R. Met. Soc., Superintendent Medical Officer of Health, Kingstown, reports that the mean temperature at that health resort was 52·4°, being 0·7° above the average for May during the previous 6 years. The extremes were—highest, 69.2° on the 12th; lowest, 37·5° on the 8th. At Bournemouth the mean was 50·9°, the extremes being—highest, 69° on the 31st; lowest, 39° on the 9th and 11th. The mean daily range of temperature was 13·3°, and 14·7° at Bournemouth. The relative humidity of the atmosphere was 77 per cent. The total rainfall was 2·67 inches on 14 days, of which amount 1·08 inches fell between midnight on the 31st, and 9 a.m. on June 1st; at Bournemouth it amounted to 2·85 inches on 19 days. The total duration of bright sunshine was 179·6 hours, compared with 207·4 hours at the Ordnance Survey Office, Phœnix Park, 157·4 hours at Valentia, 151 hours at Parsonstown, 153·3 hours at Southport, 151·3 hours at Bournemouth, and 154·5 hours at Eastbourne.

June.—June, 1904, was an uneventful and in all respects a favourable month. A moderate rainfall was distributed over some 10 days. The mean temperature was very nearly up to the average, and a deficiency of cloud caused rather low readings of the terrestrial radiation thermometer by night, but a corresponding high day temperature and a large percentage of bright sunshine. The amount of cloud was 53·2 per cent. at 9 a.m. and 9 p.m. The estimated duration of bright sunshine was 242·25 hours, or a daily average of 8·08 hours.

In Dublin the arithmetical mean temperature (57·8°) was below the average (58·0°) by 0.2°; the mean dry-bulb readings at 9 a.m. and 9 p.m. were 56·7°. In the forty years ending with 1904, June was coldest in 1882 (M. T. = 55·8°) and 1879 ("the cold-year") (M. T. = 55·9°). It was warmest in 1887 (M. T. = 62·3°); in 1896 (M. T. = 61·4°); and in 1899 (M. T. = 61·3°). In 1903 the M. T. was 56·4°.

The mean height of the barometer was 30·020 inches, or 0·103 inch above the corrected average value for June—namely, 29·917 inches. The mercury rose to 30·393 inches at 9 a.m. of the 22nd, and fell to 29·292 inches at 9 p.m. of the 14th. The observed range of atmospheric pressure was, therefore, 1·101 inches.

The mean temperature deduced from daily readings of the dry-bulb thermometer at 9 a.m. and 9 p.m. was 56·7°, or 5·0° above the corresponding M. T. for May, 1904. Using the formula, *Mean Temp.* = *Min.* + (*Max.*—*Min*) × ·465, the value was 57·3°, or 0·2° below the average mean temperature for June, calculated in the same way, in the thirty years, 1871-1900, inclusive (57·5°). The arithmetical mean of the maximal and minimal readings was 57·8°, compared with a thirty years' average of 58·0°. On the 30th the thermometer in the screen rose to 72·0°—wind S.S.W.; on the 27th the temperature fell to 45·1°—wind, N.W. The minimum on the grass was 41·7° on the 27th.

The rainfall amounted to 1·076 inches on 10 days. The average rainfall for June in the thirty-five years, 1866-1900, inclusive, was 1·920 inches, and the average number of rainy days was 15. The rainfall, therefore, and also the rainy days were considerably below average. In 1878 the rainfall in June was very large—5·058 inches on 19 days; in 1879, also, 4·046 inches fell on 24 days. On the other hand, in 1889, only ·100 inch was measured on 6 days. In 1887 the rainfall was only ·252 inch, distributed over 5 days. In 1903, 2·494 inches fell on 13 days.

High winds were noted on 11 days, but reached the force of a gale only on the 16th. A solar halo was seen on the 13th. Temperature reached or exceeded 70° in the screen on 14 days—the 4th, 13th, 29th and 30th—compared with 2 days in 1903, only one day in 1901, and 8 days in 1902. Lightning was seen on the night of the 9th.

The rainfall in Dublin during the six months ending June 30th amounted to 12·817 inches on 102 days, compared with 15·054 inches on 108 days in 1903, 12·344 inches on 98 days in 1902, 9·352 inches on 80 days in 1901, 13·090 inches on 114 days in 1900, 11·295 inches on 95 days in 1899, 12·115 inches on 98 days in 1898, 13·950 inches on 113 days in 1897, 7·854 inches on 84 days in 1896, 12·282 inches on 80 days in 1895, 14·361 inches on 109 days in 1894, 9·624 inches on 78 days in 1893, only 6·741 inches on 67 days in 1887, and a thirty-five years' average of 12·060 inches on 95·0 days.

At the Normal Climatological Station in Trinity College, Dublin, the mean height of the barometer was 30·020 inches, the highest reading observed being 30·394 inches at 9 a.m. of the 22nd, the lowest, 29·298 inches at 9 p.m. of the 14th. The arithmetical mean temperature was 57·0°, the mean dry-bulb reading at 9 a.m. and 9 p.m. being 56·8°. Rain fell on 9 days to the amount of 1·035 inches, ·226 inch being measured on the 10th, and ·225 inch on the 9th. The number of hours of bright sunshine registered by the Campbell-Stokes sunshine recorder was 231·5, giving a daily average of 7·7 hours. The corresponding figures for January, 1904, were 45·25 hours and 1·46 hours; for February, 37·25 hours and 1·28 hours; for March, 89·75 hours and 2·9 hours; for April, 168 hours and 5·6 hours; and for May, 192·5 hours and 6·2 hours.

Mr. R. Cathcart Dobbs, J.P., reports that at Knockdolian, Greystones, Co. Wicklow, the rainfall was 2·280 inches on 10 days, compared with 3·341 inches on 16 days in June, 1902, and 1·785 inches on 11 days in 1903. The heaviest rainfall in 24 hours was ·560 inch on the 9th, besides

which ·430 inch fell on the 14th, and ·420 inch on the 24th. The total fall since January 1 has been 14·307 inches on 94 days, compared with 17·440 inches on 90 days in the first six months of 1903, 15·091 inches on 84 days in 1902, 13.670 inches on 75 days in 1901, 18·191 inches on 105 days in 1900, 19·510 inches on 95 days in 1899, 13.500 inches on 88 days in 1898, 18·125 inches on 106 days in 1897, 7·356 inches on 61 days in 1896, and 14·270 inches on 67 days in 1895.

Dr. Arthur S. Goff returns the rainfall at Lynton, Dundrum, Co. Dublin, at 1·22 inches on 14 days, compared with 1·54 inches on 12 days in 1903, 3·08 inches on 19 days in 1902, and 1·71 inches on 13 days in 1901. The greatest daily fall was ·33 inch on the 9th. The mean shade temperature was 59·1°. The thermometric range was from 46° on the 27th to 75° on the 29th.

The rainfall recorded at Cloneevin, Killiney, Co. Dublin, by Mr. R. O'B. Furlong, C.B., was 1·42 inches on 11 days. The maximal fall in 24 hours was ·46 inch on the 14th. The average rainfall in June in the 19 years (1885-1903) was 1·827 inches on 13·2 days. The total fall at Cloneevin since January 1, 1904, amounts to 12·92 inches on 95 days.

At the Railway Hotel, Recess, Connemara, Co. Galway, Mr. A. A. Smith reports that the rainfall was 3·655 inches on 14 days. On the 14th, ·820 inch fell; and on the 28th, ·700 inch. Fair weather was generally prevalent, although the individual rainfalls were heavier than usual.

Mr. W. Miller returns the rainfall at Wellesley-terrace, Cork, at 2·17 inches on 9 days—this amount falling short of the average for June by ·62 inch. The greatest rainfall in 24 hours was ·67 inch on the 14th. The rainfall of the first six months of 1904 in Cork was 19·34 inches, or 1·59 inches in excess of the average.

At the Ordnance Survey Office, Phœnix Park, Dublin, rain fell in June on 10 days to the total amount of 1·475 inches, ·440 inch being registered on the 17th. The duration of bright sunshine was 231·1 hours, the most in one day being 14·8 hours on the 5th.

Dr. J. Byrne Power, D.P.H., F.R. Met. Soc., Medical Superintendent Officer of Health, Kingstown, reports that the mean temperature at that health resort was 56·7°, being 1·5° above the average for June during the previous 6 years, the extremes being—highest, 72·2° on the 3rd; lowest, 47·5° on the 4th. At Bournemouth the mean was 58·7°, the extremes being—highest, 74° on the 6th; lowest, 44° on the 9th. These figures again confirm the statement in former reports—*i.e.*, that the relative conditions of temperature at Kingstown and at Bournemouth, as well as at all stations on the south-coast of England, east of the Start Point in Devonshire, become reversed at or about the summer solstice, the heat at all these English stations becoming excessive during July, August, and September, while at Kingstown it will be comparatively cool. The mean daily range of temperature at Kingstown was 12·7°, and at Bournemouth 16·7°. The mean humidity of the atmosphere was 75 per cent. The mean temperature of the sea at Sandycove bathing-place was 53·3°. The rainfall was 1·32 inches on 10 days, and at Bournemouth it was 0·92 inches on 9 days. The total rainfall for the first 6 months of the present year at Kingstown amounted to 12·99 inches, being 1·01 inches above the average for 14 previous years 1873-83, and (1901-3). The total duration of bright sunshine was 230·7 hours at Kingstown, 231·1 hours at Ordnance Survey Office, Phœnix Park, 185·0 hours at Parsonstown, 174·4 hours at Valentia, 214 hours at Southport, 196·3 hours at Eastbourne, and 223·3 hours at Bournemouth. The total duration of bright sunshine during the first 6 months of the present year was 780·6 hours at Kingstown, 811·2 hours at the Phœnix Park, 645·3 hours at Valentia, 632·9 hours at Parsonstown, 701·1 hours at Southport, and 675·0 hours at Eastbourne.

July.—A warm and generally favourable month, rain falling frequently indeed, but in Dublin on no occasion very heavily. After a long spell of dry and hot weather, the fourth week (ending on Saturday, the 30th) was gloomy and very wet in central England and the Thames Valley—the rainfall of this week was 2·88 inches on 6 days at Oxford, compared with ·292 inch on 4 days in Dublin. The spell of broken weather in England was ushered in by severe and fatal thunderstorms on Monday, 25th. In Dublin the only electrical disturbances of the month occurred on the 19th, on which day the sky bore a very threatening aspect. On the 30th, 2·16 inches of rain fell at Hillington, in Norfolk, during a thunderstorm. The duration of bright sunshine was estimated at 212·7 hours, or a daily average of 6·8 hours, compared with a twenty years' average (1881-1900) of 166·8 hours recorded at the Ordnance Survey Office, Phœnix Park.

In Dublin the arithmetical mean temperature (61.6°) was above the average of the 30 years 1871-1900 (60·3°); the mean dry-bulb readings at 9 a.m. and 9 p.m. were 59·9°. In the forty years ending with 1904, July was coldest in 1879 ("the cold year") (M. T. = 57·2°). It was warmest in 1887 (M. T. = 63·7°); in 1868 ("the warm year") and in 1901 (M. T. = 63·5°). In 1900 the M. T. was 63·4°; in 1903, it was 60·1°.

The mean height of the barometer was 29·968 inches, or 0·053 inch above the corrected average value for July—namely, 29·915 inches. The mercury rose to 30·290 inches at 9 p.m. of the 17th, and fell to 29·635 inches at 9 a.m. of the 1st. The observed range of atmospheric pressure was, therefore, only ·655 inch.

The mean temperature deduced from daily readings of the dry-bulb thermometer at 9 a.m. and 9 p.m. was 59·9°, or 3·2° above the value for June, 1904. Using the formula, *Mean Temp.* = *Min.* + (*Max.*—*Min.*) × ·465, the value was 61.1°, or 1·3° above the average mean temperature for July, calculated in the same way, in the thirty years, 1871-1900 inclusive, (59·8°). The arithmetical mean of the maximal and minimal readings was 61·6°, compared with a thirty years' average of 60·3°. On the 30th, the thermometer in the screen rose to 74·7°—wind, S.W.; on the 7th the temperature fell to 48·0°—wind, W.N.W. The minimum on the grass was 43·9°, also on the 7th.

The rainfall was only 1·088 inches, distributed, however, over 15 days. The average rainfall for July in the thirty-five years 1866-1900, inclusive, was 2·560 inches, and the average number of rainy days was 18. The rainfall, therefore, and the rainy days were much below the average. In 1880 the rainfall in July was very large—6·087 inches on 24 days; in 1896, also, 5·474 inches fell on 18 days. On the other hand, in 1870, only ·539 inch was measured on 8 days; in 1869, the fall

was only ·739 inch on 9 days; and in 1868, ·741 inch fell on but 5 days. In 1903, 4·018 inches fell on 23 days.

High winds were noted on 6 days, but never attained the force of a gale. Temperature reached or exceeded 70° in the screen on 10 days, compared with 7 days in July, 1903, and the same number of days in July, 1902. In July, 1887, temperature reached or exceeded 70° in the screen on no fewer than 17 days. In 1888 the maximum for July was only 68·7°. The thermometer never failed to reach 60°.

Thunder was heard on the 19th; lightning was seen on the night of the same day. There was also a thunderstorm on the 19th. The atmosphere was foggy on the 22nd, 23rd, and 24th.

The rainfall in Dublin during the seven months ending July 31st amounted to 13·905 inches on 117 days, compared with 19·072 inches on 131 days in 1903, 15·507 inches on 115 days in 1902, 11·432 inches on 93 days in 1901, 17·609 inches on 129 days in 1900, 14·416 inches on 107 days in 1899, 13·060 inches on 106 days in 1898, 15·600 inches on 125 days in 1897, 13·328 inches on 102 days in 1896, 16·785 inches on 96 days in 1895, 7·935 inches on 80 days in 1887, and a thirty-five years' average of 14·620 inches on 113 days.

At the Normal Climatological Station in Trinity College, Dublin, the mean height of the barometer was 29·968 inches, the range of atmospheric pressure being from 29·629 inches at 9 a.m. of the 1st to 30·296 inches at 9 p.m. of the 17th. The mean value of the readings of the dry-bulb thermometer at 9 a.m. and 9 p.m. was 60·1°. The arithmetical mean of the daily maximal and minimal temperatures was 60·9°. The screened thermometers rose to 74·9° on the 20th, and fell to 47·9° on the 7th. On this latter date the grass minimum was 42·2°. On the 30th the black bulb *in vacuo* rose to 135·1°. Rain fell on 14 days to the amount of 1·064 inches, the greatest fall in 24 hours being ·300 inch on the 15th. The duration of bright sunshine, according to the Campbell-Stokes recorder was 201 hours, of which 14½ occurred on the 7th and the same number on the 8th.

At Knockdolian, Greystones, Co. Wicklow, the rainfall in July was 1·395 inches on 15 days, compared with 2·790 inches on 17 days in 1903, 4·550 inches on 11 days in 1902, 2·390 inches on 10 days in 1901, 5·140 inches on 15 days in 1900, 3·480 inches on 14 days in 1899, 1·145 inches on 6 days in 1898, 1·625 inches on 10 days in 1897, 5·726 inches on 16 days in 1896, and 3·680 inches on 16 days in 1895. Of the total rainfall ·280 inch fell on the 14th. The total fall since January 1st has been 15·702 inches on 109 days, compared with 20·230 inches on 107 days in 1903, 19·641 inches on 95 days in 1902, 16·060 inches on 85 days in 1901, 23·331 inches on 120 days in 1900, 22·990 inches on 109 days in 1899, 14·645 inches on 94 days in 1898, 19·750 inches on 116 days in 1897, 13·082 inches on 77 days in 1896, and 17·950 inches on 83 days in 1895.

At Cloneevin, Killiney, Co. Dublin, the rainfall in July was only ·77 inch on 15 days, compared with a nineteen years' (1885-1903) average of 2·673 inches on 15·3 days. On the 15th the rainfall was ·13 inch. In July, 1903, 3·54 inches fell on 19 days; in 1902, 3·64 inches on 13 days; in 1901, 2·80 inches on 13 days; in 1900, 4·56 inches on 16 days; in 1899, 3·48 inches on 17 days; in 1898, ·84 inch on 7 days; in 1897, 1·28 inches on 10 days; in 1896, 6·72 inches on 20 days; in 1895, 3·58 inches on 17 days. Since January 1st, 1904, 13·69 inches of rain have fallen on 110 days at this station, compared with 18·38 inches on 129 days in the corresponding 7 months of 1900, 13·54 inches on 95 days in 1901, 16·90 inches on 111 days in 1902, and 17·39 inches on 122 days in 1903.

Dr. Arthur S. Goff reports that at Lynton, Dundrum, County Dublin, the rainfall was 1·22 inches on 17 days. The maximal fall in 24 hours was ·31 inch, measured on the 15th. The mean temperature was 63·6°, the range being from 79° on the 8th to 51° on the 7th. In July, 1901, 2·65 inches of rain fell at this station on 11 days, in July, 1902, 4·27 inches on 19 days, and in July, 1903, 3·66 inches on 24 days.

Dr. B. H. Steede reports that at the National Hospital for Consumption, Newcastle, Co. Wicklow, the July rainfall was 2·256 inches on 17 days, compared with 3·796 inches on 13 days in 1902, and 4·309 inches on 22 days in 1903. The maximal temperature in the shade was 71·5° on the 6th, the minimal shade temperature was 43·0° on the 2nd. The heaviest daily rainfalls were ·440 inch on the 15th, and ·410 inch on the 14th. At this station the rainfall in June was 2·494 inches on 12 days; the thermometer rose to 66·3° in the screen on the 4th, and fell to 43·0° on the 27th. The rainfall from January 1st to July 31st, inclusive, was 19·248 inches on 121 days, compared with 18·274 inches on 108 days in the first seven months of 1902, and 23·855 inches on 130 days in that period of 1903.

At the Royal Botanic Gardens, Glasnevin, Dublin, rain fell on 14 days to the amount of 1·32 inches, the greatest rainfall in 24 hours being ·37 inch on the 25th.

The rainfall at the Ordnance Survey Office, Phœnix Park, Dublin, was 1·440 inches on 16 days. This amount includes a measurement of ·365 inch on the 25th. The total amount of sunshine was 207·0 hours, the largest daily duration being 15·2 hours on the 7th.

At the Railway Hotel, Recess, Connemara, the rainfall was 5·866 inches on 17 days. The maximal falls for the month were ·650 inch on the 4th and again on the 21st, ·620 inch on the 12th, and ·610 inch on the 13th. There were frequent heavy showers.

At Cork, 3·56 inches of rain fell, or 1·11 inches over the average, the number of rainy days being 16, and the greatest day's rainfall being ·91 inch on the 14th.

Dr. J. Byrne Power, F.R. Met. Soc., Medical Superintendent Officer of Health, Kingstown, reports that the mean temperature at that health resort was 60·7°, being 0·3° below the average for July during the previous 6 years, the extremes being—highest, 74·2° on the 20th; lowest, 48·5° on the 7th. At Bournemouth the mean was 64·5°, the extremes being—highest, 80° on the 20th; lowest, 51° on the 3rd. These figures again confirm the statement that the summer heat on the south coast of England is excessive as compared with that of Kingstown. The mean daily range of temperature at Kingstown was 13°, and at Bournemouth 14·7°. The relative humidity was 75 per cent. The mean temperature of the sea at Sandycove bathing-place was 55·4°, being 2·6° below the

average for the month during the previous 6 years. The total rainfall was 0·67 inch on 14 days, being 2·27 inches below the average for July during 14 previous years (1873-83) and (1901-03), and the absolute lowest for the month during these 14 years, excepting July, 1878, which amounted only to 0·45 inch. The total rainfall at Bournemouth was 2·11 inches on 10 days. The total duration of bright sunshine was 203·2 hours, as compared with 207 hours at the Ordnance Survey Office, Phœnix Park, 188·3 hours at Valentia, 154·4 hours at Birr, 196·4 hours at Southport, and 242·4 hours at Eastbourne.

August.—While changeable, showery and breezy, August, 1904, deserves to be described as a favourable month. It began and closed with spells of warmth, whereas a distinctly cold period set in during the evening of the 15th, lasting until the morning of the 27th. Wednesday, the 3rd, was the warmest day of this year in Dublin—the range of temperature being from 61·7° to 77·7°, and the arithmetical mean being 69·7°. On the other hand, Wednesday, the 24th, was the coldest day of the month in Dublin, the diurnal range being from 44·6° to 62·1°, and the mean temperature falling to 53·4°. During the first five days torrid heat was felt in London, the maxima being 79°, 85°, 88°, 91°, and 78°, respectively.

The thermometer rose to or above 70° in the shade on nine days in Dublin—and on the 3rd the maximum was 77·7°. The duration of bright sunshine was estimated at 186·5 hours, or a daily average of 6·0 hours, compared with a twenty years' average of 162·7 hours, or 36 per cent. of its possible duration, recorded at the Ordnance Survey Office, Phœnix Park.

In Dublin the arithmetical mean temperature (60·1°) was slightly above the average (59·7°); the mean dry-bulb readings at 9 a.m. and 9 p.m. were 58·2°. In the forty years ending with 1904, August was coldest in 1881 (M. T. = 57·0°), and warmest in 1899 (M. T. = 63·4°).

The mean height of the barometer was 29·971 inches, or 0·074 inch above the corrected average value for August—namely, 29·897 inches. The mercury rose to 30·250 inches at 9 a.m. of the 8th, and fell to 29·442 inches at 9 p.m. of the 14th. The observed range of atmospheric pressure was, therefore, 0·808 inch.

The mean temperature deduced from daily readings of the dry-bulb thermometer at 9 a.m. and 9 p.m. was 58·2°. It was 1·7° below the value for July, 1904. Using the formula, *Mean Temp.* = *Min.* + (*Max.*—*Min.*) × ·47, the mean temperature was 59·6°, or 0·3° above the average mean temperature for August, calculated in the same way, in the thirty years, 1871-1900, inclusive (59·3°). The arithmetical mean of the maximal and minimal readings was 60·1°, compared with a thirty years' average of 59·7°. On the 3rd the thermometer in the screen rose to 77·7°—wind, S.S.W.; on the 24th the temperature fell to 44·6°—wind, N.N.W. The minimum on the grass was 41·2°, also on the 24th.

The rainfall was 2·903 inches, on 18 days. The average rainfall for August in the thirty-five years, 1866-1900, inclusive, was 3·040 inches, and the average number of rainy days was 17. The rainfall, therefore, was slightly below the average, while the rainy days were slightly above it. In 1900 the rainfall in August was very large—5·871 inches on 17 days, establishing a record for August in Dublin; in 1889, 5·747 inches were registered on 22 days. On the other hand, in 1884, only ·777 inch was measured on 8 days. In 1903, 2·800 inches fell on 26 days.

High winds were noted on as many as 13 days, and attained the force of a gale on 4 days—the 6th, 14th, 15th and 31st. Temperature reached 70° in the screen on nine days, compared with 18 days in August, 1899, 6 in 1900, 7 in 1901, and only one day in both 1902 and 1903. Lightning was seen on the 4th, 27th and 30th. Thunder was heard on the 23rd, and a slight thunderstorm occurred on the 17th. A lunar halo was seen on the night of the 24th. Fog was prevalent on the 28th and 29th.

The rainfall in Dublin during the eight months ending August 31st amounted to 16·808 inches on 135 days, compared with 21·872 inches on 157 days in 1903, 18·456 inches on 133 days in 1902, 14·384 inches on 106 days in 1901, 23·480 inches on 146 days in 1900, 18·200 inches on 117 days in 1899, 16·516 inches on 124 days in 1898, 19·388 inches on 149 days in 1897, 14·464 inches on 120 days in 1896, 9·455 inches on 96 days during the same period in 1887, and a thirty-five years' average of 17·660 inches on 130 days.

At the Normal Climatological Station in Trinity College, Dublin, the mean height of the barometer was 29·969 inches, the range of atmospheric pressure being from 30·246 inches at 9 a.m. of the 8th to 29·446 inches at 9 p.m. of the 14th. The mean value of the readings of the dry-bulb thermometer at 9 a.m. and 9 p.m. was 59·2°. The arithmetical mean of the daily maximal and minimal temperatures was 59·4°. The screened thermometers rose to 76·5° on the 3rd, and fell to 44·0° on the 20th. On this latter date the grass minimum was 40·2°, while on the 24th it was 40·1°. On the 3rd the black bulb *in vacuo* rose to 136·2°. Rain fell on 17 days to the amount of 2·916 inches, the greatest fall in 24 hours being ·914 inch on the 30th. The duration of bright sunshine, according to the Campbell-Stokes recorder was 183·75 hours, of which 11·75 occurred on the 14th. The mean daily sunshine was 5·9 hours. The mean temperature of the soil at a depth of one foot was 59·9° at 9 a.m. and 60·8° at 9 p.m.; at a depth of 4 feet, it was 57·9° at 9 a.m. and also at 9 p.m.

Dr. Arthur S. Goff reports that at Lynton, Dundrum, County Dublin, rain fell on 22 days, the total being 2·93 inches, and the heaviest rainfall in 24 hours being ·95 inch on the 30th. The corresponding figures for 1901 were 3·11 inches on 16 days, for 1902, 2·73 inches on 18 days, and for 1903, 2·78 inches on 25 days. The mean shade temperature was 60·5°, the range being from 77° on the 3rd to 47° on the 24th. In August, 1901, the M. T. was 60·5°, in 1902, it was 58·7°, and in 1903, 58·6°.

At the Ordnance Survey Office, Phœnix Park, Dublin, rain fell on 19 days to the amount of 2·795 inches, the greatest measurement in 24 hours being ·700 inch on the 30th. The total amount of sunshine was 189·0 hours, the most on one day being 11 hours on the 7th.

According to Mr. R. Cathcart Dobbs, J.P., at Knockdolian, Greystones, Co. Wicklow, the rainfall was 2·875 inches on 20 days, compared with 2·870 inches on 27 days in 1903, 3·520 inches on 16 days in 1902, 3·625 inches on 15 days in 1901, 5·995 inches on 16 days in 1900, 2·640 inches on 11 days in 1899, 3·185 inches on 18 days in 1898, 6·195 inches on 27 days in 1897, and 1·245 inches on 14 days in 1896. The heaviest fall in 24 hours was 1·030 inches on the 21st. The total fall since January 1st amounts to 18·577 inches on 129 days, compared with 23·100 inches on 134 days in 1903, 23·161 inches on 111 days in 1902, 19·685 inches on 100 days in 1901, 29·326 inches on 136 days in 1900, 25·630 inches on 120 days in 1899, 17·830 inches on 112 days in 1898, 25·945 inches on 143 days in 1897, and only 14·327 inches on 91 days in 1896.

At Cork the rainfall measured by Mr. W. Miller was 2·97 inches, or 0·52 inch under the average, the maximal fall in 24 hours being 0·91 inch on the 3rd. There were 17 rainy days.

Mr. A. A. Smith reports that at the Railway Hotel, Recess, Connemara, Co. Galway, the rainfall was 7·504 inches on 23 days, 1·270 inches falling on the 3rd and 1·130 inches on the 5th.

Dr. J. Byrne Power, F.R. Met. Soc., Medical Superintendent of Health, Kingstown, reports that the mean temperature at that health resort was 59·6°, being 0·7° below the average for the month during the previous 6 years, the extremes being—highest, 72·2° on the 3rd; lowest 46° on the 20th. At Bournemouth the mean was 61·8°, the extremes being—highest, 76° on the 4th and 29th; lowest 46° on the 25th. The mean daily range of temperature was 13° at Kingstown, and at Bournemouth 15·9°. The relative humidity at Kingstown was 74 per cent. The mean temperature of the sea at Sandycove bathing-place was 57°, being 2·1° below the average for August during the previous 6 years. The rainfall was 2·53 inches on 16 days, being 0·72 inches below the average for the month during the previous 14 years; 0·89 inch fell between 9 p.m. on the 30th and 9 a.m. on the 31st. The rainfall at Bournemouth was 3·07 inches on 15 days, and on the 5th 0·56 inch fell. The total duration of bright sunshine was 178·3 hours, as compared with 189·0 hours at the Ordnance Survey Office, Phœnix Park, 165·8 hours at Valentia, 145·7 hours at Parsonstown, 186·7 hours at Southport, and 211·6 hours at Eastbourne.

September.—A favourable month, although rain fell frequently up to the 15th—very heavily in Dublin on the 12th, when the fall was 1·255 inches at Leeson Park, 1·197 inches at 40 Fitzwilliam-square, W., 1·088 inches in Trinity College, ·880 inch at the Royal Botanic Gardens, Glasnevin, and only ·520 inch at the Ordnance Survey Office, Phœnix Park. After the rainy period an anticyclone of much staying power and some intensity caused beautiful weather—fair and bright days, and calm cool nights—from the 16th to the 25th. A bank of cloud which formed over the city about noon of the 27th gave a local rainfall of ·254 inch in 1¼ hours at Fitzwilliam-square, and of ·332 inch in Trinity College. The duration of bright sunshine was estimated at 161 hours, or 42·7 per cent. of the possible duration, equal to a daily mean of 5·4 hours, compared with a twenty years' mean of 143·4 hours recorded at the Ordnance Survey Office, Phœnix Park, or 38 per cent. of the possible duration. At night also the "harvest moon" was much in evidence, and very perfect lunar rainbows were seen on the 4th and 8th.

The most prevalent winds were E.S.E., S.S.E., and S.W.

In Dublin the arithmetical mean temperature (56·8°) was above the average (55·9°); the mean dry-bulb readings at 9 a.m. and 9 p.m. were 55·3°. In the forty years ending with 1904, September was coldest in 1886 and 1892 (M. T. = 53·0°), and warmest in 1865 (M. T. = 61·4°) and 1898 (M. T. = 60·2°). In 1903 the M. T. was 56·0°.

The mean height of the barometer was 30·003 inches, or 0·093 inch above the corrected average value for September—namely, 29·910 inches. The mercury rose to 30·308 inches at 9 p.m. of the 23rd, having fallen to 29·576 inches at 9 p.m. of the 5th. The observed range of atmospheric pressure was, therefore, ·732 inch.

The mean temperature deduced from daily readings of the dry-bulb thermometer at 9 a.m. and 9 p.m. was 55·3°, or 2·9° below the value for August, 1904. Using the formula, *Mean Temp.* = *Min.* + (*Max.*—*Min.*) × ·476, the mean temperature was 56·5°, or 0·9° above the average mean temperature for September calculated in the same way, in the thirty years, 1871-1900, inclusive (55·6°). The arithmetical mean of the maximal and minimal readings was 56·8°, compared with a thirty years' average of 55·9°. On the 5th the thermometer in the screen rose to 71·6°—wind, S.S.E.; on the 29th the temperature fell to 41·1°—wind calm. The minimum on the grass was 38·2° on the 28th.

The rainfall was 2·339 inches on 17 days. The average rainfall for September in the thirty-five years, 1866-1900, inclusive, was 2·220 inches, and the average number of rainy days was 15. In 1871 the rainfall was very large—4·048 inches on, however, only 13 days; in 1896 no less than 5·073 inches fell on 23 days, establishing a record rainfall for September. On the other hand, in 1865, only ·056 inch was measured on but 3 days. In 1903, 3·397 inches fell on 17 days.

High winds were noted on 11 days, but attained the force of a gale on the 12th alone. The atmosphere was foggy on the 10th, 14th, 20th, 27th and 28th. Solar halos were observed on the 11th and 29th.

The rainfall in Dublin during the nine months ending September 30th amounted to 19·147 inches on 152 days, compared with 25·269 inches on 174 days in the same period of 1903, 21·425 inches on 149 days in 1902, 18·070 inches on 124 days in 1901, 24·394 inches on 156 days in 1900, 20·948 inches on 138 days in 1899, only 10·968 inches on 112 days in 1887, and a thirty-five years' average of 19·880 inches on 145 days.

At the Normal Climatological Station in Trinity College, Dublin, the mean height of the barometer was 30·004 inches, the range of atmospheric pressure being from 29·590 inches at 9 p.m. of the 5th and also at 9 a.m. of the 14th to 30·312 inches at 9 p.m. of the 23rd. The mean value of the readings of the dry-bulb thermometer at 9 a.m. and 9 p.m. was 56·3°. The arithmetical mean of of the daily maximal and minimal temperatures was 56·6°. The screened thermometers rose to 69·7°

on the 5th, and fell to 41·1° on the 28th. On this latter date the grass minimum was 33·0°. On the 6th the black bulb *in vacuo* rose to 129·4°. Rain fell on 16 days to the amount of 2·245 inches, the greatest fall in 24 hours being 1·088 inches on the 12th. The duration of bright sunshine, according to the Campbell-Stokes recorder, was 150 hours, of which 10¼ occurred on the 3rd and the same number on the 20th

Mr. R. Cathcart Dobbs, J.P., reports that at Knockdolian, Greystones, Co. Wicklow, the rainfall was 2·880 inches on 12 days, compared with 3·950 inches on 20 days in 1903, 3·995 inches on 12 days in 1902, 5·420 inches on 19 days in 1901, and only ·695 inch on but 4 days in 1900. The heaviest fall in 24 hours was ·650 inch on the 12th. At Knockdolian the rainfall since January 1st, 1904, has been 21·457 inches on 141 days, compared with 27·050 inches on 154 days in 1903, 27·156 inches on 123 days in 1902, 25·105 inches on 119 days in 1901, 30·021 inches on 140 days in 1900, 28·440 inches on 139 days in 1899, and 19·688 inches on 124 days in 1898.

Mr. Robert O'Brien Furlong, C.B., returns the rainfall at Cloneevin, Killiney, in August, 1904, at 2·85 inches on 16 days, the largest measurement in 24 hours being ·88 inch on the 30th. The average precipitation in August at this station in the nineteen years, 1885-1903, was 3·146 inches on 17 days. Up to August 31st the rainfall in 1904 at Cloneevin amounted to 16·54 inches on 126 days. In September rain fell on 18 days to the total quantity of 2·27 inches, of which ·89 inch was measured on the 12th. The average rainfall in September for the nineteen years, 1885-1903, was 2·142 inches on 13·2 days. Since January 1st, 1904, the total rainfall at Cloneevin amounts to 18·81 inches on 144 days.

Dr. Arthur S. Goff returns the rainfall at Lynton, Dundrum, Co. Dublin, at 2·94 inches on 19 days, compared with 5·03 inches on 18 days in 1901, 4·09 inches on 19 days in 1902, and 4·33 inches on 21 days in 1903. The greatest daily fall was 1·15 inches on the 12th. The mean temperature in the shade was 56·2°, compared with 55·3° in September, 1903. The screened thermometers rose to 69° on the 5th, and fell to 43° on the 28th.

Mr. Wm. Miller states that in the City of Cork the rainfall was 3·88 inches on 14 days, or 1·18 inches above the average for September. The rainfall was greatest on the 7th, when 0·85 inch was measured. In the 9 months ended September 30th, the rainfall was 29·75 inches, or 3·36 inches above the average, but 10·89 inches less than in the corresponding period of 1903.

Dr. B. H. Steede reports that at the Royal National Hospital, Newcastle, Co. Wicklow, the rainfall in August was 2·623 inches on 19 days, compared with 3·171 inches on 24 days in 1903, 4·084 inches on 14 days in August, 1902, 3·055 inches on 15 days in 1901, 3·988 inches on 12 days in 1900, 1·877 inches on 13 days in 1899, 3·803 inches on 16 days in 1898, and 4·526 inches on 20 days in 1897. The heaviest fall was ·802 inch on the 21st. From January 1st to August 31st, 1904, the rainfall at this Normal Climatological Station was 21·871 inches on 140 days, compared with 27·026 inches on 154 days in the first 8 months of 1903, 22·358 inches on 122 days in 1902, 16.646 inches on 100 days in 1901, 24·144 inches on 130 days in 1900, 23·748 inches on 117 days in 1899, and 20·101 inches on 110 days in 1898. The maximal temperature in the shade was 70·6° on the 27th, and the minimal temperature was 44·5° on the 19th.

In September the rainfall at the Royal National Hospital amounted to 3·823 inches on 15 days, ·624 inch falling on the 7th. The maximal temperature in the shade was 63·8° on the 2nd and 7th, the minimum was 42·0° on the 22nd. Since January 1st, rain has fallen on 155 days to the amount of 25·424 inches.

The rainfall of September at the Ordnance Survey Office, Phœnix Park, Dublin, was only 1·538 inches on 16 days, the largest catchment in 24 hours being ·520 inch on the 12th, when more than double that amount fell in the city. The total duration of bright sunshine was 166 hours, the most in one day being 12 hours on the 3rd.

Mr. A. A. Smith reports that at the Railway Hotel, Recess, Co. Galway, 5·456 inches of rain fell on 15 days. The month commenced with very wild and wet weather, half an inch of rain and upwards being measured on 5 occasions during the month. Lovely weather prevailed from the 19th to the 28th inclusive, but on the 29th the maximal daily rainfall of the month occurred—namely, ·860 inch.

Dr. J. Byrne Power, F.R. Met. Soc., Medical Superintendent Officer of Health, Kingstown, reports that the mean temperature at that health resort was 56·8°, being 1·2° below the average for the month during the previous 6 years, the extremes being—highest, 66·7°, on the 19th; lowest, 43·5°, on the 29th. At Bournemouth the mean was 57·3°, the extremes being—highest, 70°, on the 6th and 8th; lowest, 43°, on the 21st. The mean daily range of temperature was 11·9°, at Bournemouth it was 15·7°. The mean temperature of the sea at Sandycove bathing-place was 55·5°, being 2·1° below the average for the month during the past 6 years, and it is remarkable that it has remained below this average since November last. The relative humidity was 77 per cent. The rainfall was 1·83 inches on 18 days, being 0·83 inch below the average for September during 14 previous years (1873-83 and 1901-03). The greatest precipitation was on the 12th, when 0·81 inch was recorded. At Bournemouth the rainfall was 1·85 inches on 14 days. The total duration of bright sunshine was 152·8 hours, as compared with 166 hours at Phœnix Park, 108·2 hours at Valentia, 122·9 hours at Parsonstown, 165 hours at Southport, and 167·8 hours at Eastbourne.

October.—October, 1904, may be described as a dull yet fine and mild month, with a high barometric pressure, a deficiency of bright sunshine, a damp atmosphere, yet a singularly scanty rainfall. The only very serious and deep depressions which crossed North-western Europe were observed on the 6th, when the barometer fell to 28·80 inches or lower between Scotland and Norway, and on the 17th, on the morning of which day the low barometer reading of 28·90 inches was reported from the Shetlands. Fresh to strong S.W. gales accompanied both depressions. There was very little cold weather, but on the 3rd, 13th, and 27th sharp depressions of temperature of a transitory kind occurred in connection with anti-cyclonic conditions of barometric pressure. On the 27th the thermometer rose in a few hours from 34·3° to 55.8°.

In Dublin the arithmetical mean temperature (51·6°) was very decidedly above the average (49·4°); the mean dry-bulb readings at 9 a.m. and 9 p.m. were 50·6°. In the forty years ending with 1904, October was coldest in 1892 (M. T. = 44·8°) and in 1896 (M. T. = 45·0°). It was warmest in 1876 (M. T. = 53·1°). The M. T. in 1898 was 52·8°. In 1903 it was 51·4°.

The mean height of the barometer was 30·076 inches, or 0·236 inch above the corrected average value for October—namely, 29·840 inches—and as much as ·571 inch above the low mean pressure of October, 1903. The mercury rose to 30·485 inches at 9 p.m. of the 12th, having fallen to 29·364 inches at 6 p.m. of the 5th. The observed range of atmospheric pressure was, therefore, 1·121 inches.

The mean temperature deduced from daily readings of the dry-bulb thermometer at 9 a.m. and 9 p.m. was 50·6°, or 4·7° below the value for September, 1904. The arithmetical mean of the maximal and minimal readings was 51·6°, compared with a thirty years' average of 49·4°. Using the formula, *Mean. Temp.* = *Min.* + (*Max.*—*Min.*) × ·485, the mean temperature was 51·4°, or 2·2° above the average mean temperature for October, calculated in the same way, in thirty years, 1871-1900, inclusive (49·2°). On the 21st the thermometer in the screen rose to 64·0°—wind, S. to S.W.; on the 27th the temperature fell to 34·3°—wind, N.E. The minimum on the grass was 32·8° on the 13th and also on the 27th.

The rainfall was only ·454 inch, distributed over 11 days; both the rainfall and the rainy days were much below the average. The average rainfall for October in the thirty-five years, 1866-1900, inclusive, was 2·940 inches, and the average number of rainy days was 18. In 1880 the rainfall in October was very large—7·358 inches on 15 days. In 1875, also, 7·049 inches fell on 26 days. On the other hand, in 1890 only ·639 inch fell on but 11 days; in 1884, only ·834 inch on but 14 days; and in 1868 only ·856 inch on 15 days. In 1903 the October rainfall was 2·613 inches on 22 days. It will be seen from the above figures that the scanty rainfall of October, 1904, establishes a record for this month in Dublin.

High winds were noted on 9 days, but attained the force of a gale on only two occasions—the 5th and 17th. The atmosphere was more or less foggy in Dublin on the 10th, 13th, 19th, 20th, 26th, 27th, and 28th. The duration of bright sunshine was estimated at only 93·25 hours, compared with 127·25 hours in 1900, 115·25 hours in 1901, only 84·25 hours in 1902, and 132·75 hours in 1903. A solar halo was seen on the 26th.

The rainfall in Dublin during the ten months ending October 31st amounted to 19·601 inches on 163 days, compared with 12·366 inches on 123 days during the same period in 1887 (the dry year), 27·863 inches on 177 days in 1900, 20·466 inches on 145 days in 1901, 24·481 inches on 172 days in 1902, 27·882 inches on 196 days in 1903, and a thirty-five years' average of 22·820 inches on 163 days.

At the Normal Climatological Station in Trinity College, Dublin, the mean height of the barometer was 30·077 inches, the range of atmospheric pressure being from 30·486 inches at 9 p.m. of the 12th to 29·413 inches at 9 p.m. of the 5th. The mean value of the readings of the dry-bulb thermometer at 9 a.m. and 9 p.m. was 51·5°. The arithmetical mean of the daily maximal and minimal temperatures was 51·7°. The screened thermometers rose to 64·8° on the 21st, and fell to 34·3° on the 27th. On this latter date the grass minimum was 27·5°, while on the 13th it was 27·4°. On the 1st the black bulb *in vacuo* rose to 110·9°. Rain fell on only 7 days to the amount of ·416 inch, the greatest fall in 24 hours being ·200 inch on the 16th. The duration of bright sunshine, according to the Campbell-Stokes recorder, was 84·25 hours, of which 9 hours occurred on the 1st. The mean daily sunshine was 2·7 hours. The mean temperature of the soil at a depth of one foot was 51·6° at 9 a.m. and 51·8° at 9 p.m.; at a depth of 4 feet, it was 53·2° at 9 a.m. and 53·1° at 9 p.m.

Mr. R. Cathcart Dobbs, J.P., reports that the rainfall in October at Knockdolian, Greystones, Co. Wicklow, amounted to only ·630 inch on 10 days. Of this quantity, ·190 inch fell on the 16th. From January 1st, 1904, up to October 31st, rain fell at Knockdolian on 151 days to the total amount of 22·087 inches. In 1893 the rainfall in the corresponding ten months was 17·801 inches on 133 days; in 1897, 32·730 inches on 171 days; in 1898, 24·177 inches on 140 days; in 1899, 30·000 inches on 150 days; in 1900, 33·311 inches on 155 days; in 1901, 28·030 inches on 135 days; in 1902, 31·811 inches on 140 days, and in 1903, 30·965 inches on 181 days.

At Cloneevin, Killiney, Co. Dublin, the rainfall in October was only ·29 inch on 12 days, compared with ·710 inch on 14 days in 1893, 6·460 inches on 17 days in 1894, 2·760 inches on 20 days in 1902, 3·820 inches on 26 days in 1903, and a nineteen years' average (1885-1903) of 2·665 inches on 16·8 days. On the 16th ·10 inch fell. Since January 1st, 1904, 19·100 inches of rain have fallen at this station on 156 days. Mr. Robert O'B. Furlong, C.B., writes—"This (·29 inch) is the lowest rainfall recorded for October since 1883. During the 19 years, more rain fell in October than in any other month, except August. The figures being—August, 59·78 inches; October, 59·64 inches. The highest records for October were—1886, 5·88 inches on 25 days; 1894, 6·46 inches (*Max.*) on 18 days; 1896, 5·23 inches on 20 days; and the lowest, 1890, ·45 inch on 11 days; 1893, ·71 inch on 14 days."

Dr. B. H. Steede reports:—At the Royal National Hospital for Consumption, Newcastle, Co. Wicklow, the rainfall was ·868 inch on 13 days, compared with 3·175 inches on 13 days in 1897, 4·385 inches on 17 days in 1898, 1·484 inches on 11 days in 1899, 3·551 inches on 14 days in 1900, 3·200 inches on 21 days in 1901, 3·577 inches on 18 days in 1902, and 4·155 inches on 26 days in 1903. The heaviest fall in 24 hours was ·370 inch on the 16th. The highest temperature in the screen was 63·2° on the 18th, the lowest was 37·6° on the 25th. At this Second Order Station the rainfall from January 1st to October 31st, inclusive, amounted to 26·562 inches on 168 days, compared with 26·479 inches on 139 days in the corresponding ten months of 1898, 27·643 inches on 140 days in 1899, 28·599 inches on 150 days in 1900, 24·953 inches on 142 days in 1901, 29·742 inches on 154 days in 1902, and 35·516 inches on 201 days in 1903.

Dr. Arthur S. Goff reports that at Lynton, Dundrum, Co. Dublin, rain fell on 9 days to the amount of ·42 inch, compared with 2·40 inches on 21 days in 1901, 3·45 inches on 24 days in 1902, and 3·38 inches on 26 days in 1903. The greatest measurement in 24 hours was ·21 inch on the 16th. The mean temperature in the shade was 51·6°, the range being from 62° on the 18th to 37° on the 27th.

The mean temperature of October, 1901, was 50·0°; of October, 1902, 50·9°; and of October, 1903, 50·8°.

Mr. William Miller states that in the City of Cork there were 20 days with rain during the month; total fall, 3·06 inches, which was 0·24 inch under the average. The greatest day's rain was that of the 22nd—0·73 inch. The rainfall of the past ten months was 32·81 inches, which was 3·12 inches over the average for the same period, but less than the corresponding period of last year by 13·65 inches.

At the Ordnance Survey Office, Phœnix Park, Dublin, the October rainfall was ·650 inch on 10 days, compared with 2·339 inches on 24 days in 1903. The heaviest fall in 24 hours was ·330 inch on the 16th. At the Royal Botanic Gardens, Glasnevin, rain fell on 10 days to the amount of ·480 inch, the greatest daily fall being ·330 inch on the 16th.

Mr. A. A. Smith returns the rainfall at the Railway Hotel, Recess, Connemara, Co. Galway, as 5·730 inches on 14 days. Of this large precipitation, 2·170 inches were recorded on the 16th and 1·310 inches on the 27th. The observer reports that the weather of October was exceedingly mild, with many hours of bright sunshine.

Dr. J. Byrne Power, F.R. Met. Soc., D.P.H., Medical Superintendent Officer of Health, Kingstown, reports that the mean temperature at that health resort was 52·8°, being 0·7° above the average for the month during the previous 6 years, the extremes being—highest, 64·2°, on the 18th; lowest, 38·5°, on the 13th. At Bournemouth the mean was 52·4°, the extremes being—highest, 65°, on the 19th; lowest, 40°, on the 29th. The mean daily range of temperature was 9·7°, and at Bournemouth, 11·7°. The mean temperature of the sea at Sandycove bathing-place was 54·5°, being 0·4° below the average for the month during the previous 6 years. It is remarkable that the mean temperature of the sea is so close to the average this month, it having been below the average for each and every month since November, 1903, the differences varying from 1·8° to 3·1°. The relative humidity was 82 per cent., being 3 per cent. higher than the average for the month during the previous 3 years. The rainfall measured only 0·19 inch on 9 days, being 2·81 inches below the average for the month during 14 previous years (1873-83) and (1901-03) the lowest for any month during these years, the next lowest being 0·42 inch for January, 1876. At Bournemouth the rainfall was 2·68 inches on 15 days, and at Dungeness, one of the driest stations on the south coast of England, it was 1·70 inches on 15 days. The total duration of bright sunshine was 90·2 hours, as compared with 90·9 hours at Phœnix Park, 97·2 hours at Valentia, 76·1 hours at Parsonstown, 102·4 hours at Southport, and 73·1 hours at Eastbourne.

November.—Like November, 1903, this month was characterised by a high barometer and a normal temperature. Unlike November, 1903, the rainfall of November, 1904, was much below the average. It is also to be noted that, although the mean temperature of the whole month was just the average, very mild and open weather prevailed until the 19th, when an abrupt change to very winterly conditions took place, the weather becoming cold and frosty, with snow and hail at times, and so continuing till the 28th. The sudden plunge into winter was brought about by the passage southeastwards of an atmospheric depression which approached the N.W. coasts of the British Isles on Monday, the 21st, travelling thence to Central Europe and increasing all the time in energy. It left the greater portion of Great Britain and Ireland with a deep covering of snow, over which the thermometer fell to 8° at Cambridge on the early morning of the 24th.

The duration of bright sunshine was estimated at 50·75 hours, or a daily average of only 1·69 hours.

In Dublin the arithmetical mean temperature (45·3°) was almost the average (45·4°); the mean dry-bulb readings at 9 a.m. and 9 p.m. were 44·1°. In the forty years ending with 1904, November was coldest in 1878 (M. T. = 38·2°), and in 1870 (M.T. = 42·2°); warmest in 1899 (M. T. = 50·7°), and in 1881 (M. T. = 50·3°). In 1903 the M. T. was 45·4°.

The mean height of the barometer was 30·068 inches, or 0·208 inch above the corrected average value for November—namely, 29·860 inches. The mercury rose to 30·527 inches at 7 p.m. of the 16th, and fell to 29·440 inches at 9 a.m. of the 7th. The observed range of atmospheric pressure was, therefore, 1·087 inches.

The mean temperature deduced from daily readings of the dry-bulb thermometer at 9 a.m. and 9 p.m. was 44·1°, or 6·5° below the value for October, 1904. The arithmetical mean of the maximal and minimal readings was 45·3°, compared with a thirty years' (1871-1900) average of 45·4°. On the 9th the thermometer in the screen rose to 59·0°—wind, W. by S.; on the 22nd the temperature fell to 27·3°—wind, W.N.W. The minimum on the grass was 23·9° on the 22nd.

The rainfall was 1·077 inches on 9 days; the rainfall and the rainy days were much below the average. The average rainfall for November in the thirty-five years, 1866-1900, inclusive was 2·560 inches, and the average number of rainy days was 17·0. In 1888, 6·459 inches fell on 26 days. On the other hand, the rainfall in 1896 was only ·664 inch on 9 days. In 1903 the rainfall was 2·133 inches on 16 days.

High winds were noted on only 4 days, and attained the force of a gale on two days—the 8th and 9th. The atmosphere was more or less foggy in Dublin on the 7th, 12th, 13th, 16th, 17th, 26th and 28th. A solar halo was seen on the 6th. Lunar halos appeared on the 19th and 21st. Sleet or snow fell on the 21st, 22nd, 23rd, and 25th; hail on the 21st, 24th and 25th.

The rainfall in Dublin during the eleven months ending November 30th amounted to 20·678 inches on 172 days, compared with 15·378 inches on 141 days during the same period in 1887, 24·450 inches on 162 days in 1899, 32·736 inches on 196 days in 1900, 24·086 inches on 156 days in 1901, 27·812 inches on 190 days in 1902, 30·015 inches on 212 days in the same period of 1903, and a thirty-five years' average of 25·380 inches on 180 days.

At the Normal Climatological Station in Trinity College, Dublin, the mean height of the barometer was 30·066 inches, the range of atmospheric pressure being from 30·522 inches at 9 a.m. of the 16th to 29·443 inches at 9 a.m. of the 7th. The mean value of the readings of the dry-bulb thermometer at 9 a.m. and 9 p.m. was 44·6°. The arithmetical mean of the daily maximal and minimal temperatures was 45·3°. The screened thermometers rose to 58·6° on the 9th, and fell to 27·0° on the 22nd. On this latter date the grass minimum was 21·0° while on the 26th it was 20·9.

On the 5th the black bulb *in vacuo* rose to 92·9°. Rain fell on 9 days to the amount of 1·105 inches, the greatest fall in 24 hours being ·390 inch on the 6th. The duration of bright sunshine, according to the Campbell-Stokes recorder, was 35·2 hours, of which 5·7 hours occurred on the 12th. The mean daily sunshine was 1·2 hours. The mean temperature of the soil at a depth of one foot was 46·0° at 9 a.m. and 46·1° at 9 p.m.; at a depth of 4 feet, it was 50·0° at 9 a.m. and 49·9° at 9 p.m.

At Cloneevin, Killiney, Co. Dublin, Mr. Robert O'B. Furlong, C.B., states that 1·29 inches of rain fell on 10 days, compared with a nineteen years' (1885-1903) average of 3·09 inches on 16·2 days. The maximal fall in 24 hours was ·41 inch on the 6th. Since January 1, 1904, 20·390 inches of rain have fallen at this station on 166 days. The corresponding figures for 1898 were 26·77 inches on 173 days; for 1899, 27·98 inches on 162 days; for 1900, 33·47 inches on 188 days; for 1901, 26·10 inches on 161 days; for 1902, 30·18 inches on 178 days; and for 1903, 30·05 inches on 203 days. Snow, sleet, or hail fell on the 21st, 23rd and 24th.

Mr. R. Cathcart Dobbs, J.P., reports that at Knockdolian, Greystones, Co. Wicklow, the rainfall was 1·485 inches on 9 days. Of the total quantity ·610 inch fell on the 6th, and ·425 inch on the 25th. From January 1st, 1904, up to November 30th, rain fell at Greystones on 160 days to the amount of 23·572 inches The corresponding figures for 1898 were 28·786 inches on 156 days; for 1899, 32·870 inches on 162 days; for 1900, 30·926 inches on 173 days; for 1901, 31·425 inches on 147 days; for 1902, 37·101 inches on 157 days, and for 1903, 33·070 inches on 193 days.

Dr. Arthur S. Goff reports that at Lynton, Dundrum, Co. Dublin, rain fell on 11 days to the amount of 1·26 inches, the greatest measurement in 24 hours being ·40 inch on the 6th. In November, 1901, the rainfall was 3·53 inches on 8 days; in 1902, it was 4·61 inches on 17 days; in 1903, 1·93 inches on 14 days. The mean temperature in the shade was 44·9°, the range being from 57° on the 8th and 9th to 27° on the 22nd. Snow fell on the 20th and 21st; snow and hail showers on the 22nd, and hail showers on the 23rd.

Dr. B. H. Steede reports that at the Royal National Hospital for Consumption, Newcastle, Co. Wicklow, the rainfall was 1·341 inches on 10 days, compared with 5·724 inches on 18 days in 1900, 3·196 inches on 13 days in 1901, 5·551 inches on 18 days in 1902, and 2·571 inches on 13 days in 1903. The maximal fall in 24 hours was ·502 inch on the 6th. Since January 1, 1904, the rainfall at Newcastle amounted to 27·903 inches on 178 days. The corresponding figures for 1899 were 30·832 inches on 152 days; for 1900, 34·323 inches on 168 days; for 1901, 28·149 inches on 155 days; for 1902, 35·293 inches on 172 days, and for 1903, 38·087 inches on 214 days. On the 3rd the screened thermometers at the Royal National Hospital rose to 58·2°, on the 24th they fell to 27·5°.

At the Ordnance Survey Office, Phœnix Park, Dublin, rain fell on 14 days to the amount of 1·415 inches, the largest measurement in 24 hours being ·585 inch on the 6th. The total amount of sunshine was 56·2 hours, the most in one day being 6·9 hours on the 12th.

At the Railway Hotel, Recess, Connemara, Co. Galway, rain fell on 15 days to the amount of 5·175 inches, 1·330 inches being measured on the 6th. Snow and hail fell on the 21st, and a heavy snowstorm prevailed on the 22nd.

In Cork the rainfall was only 1·65 inches, or 2·41 inches below the average for November. There were, however, 14 rainy days. The heaviest fall in 24 hours was ·56 inch on the 6th. Up to November 30th, the rainfall of 1904 amounted to 34·46 inches.

Dr. J. Byrne Power, F.R. Met. Soc., D.P.H., Medical Superintendent Officer of Health, Kingstown, reports that the mean temperature at that health resort was 46·2°, being 1·3° below the average for the month during the previous 6 years. The extremes were—highest, 59·2°, on the 15th; lowest, 29°, on the 23rd. At Bournemouth the mean was 44·1°, the extremes being—highest, 58°, on the 10th and 12th; lowest, 26°, on the 26th. The mean daily range of temperature was 9·5°; at Bournemouth it was 11·1°. A frost set in on the 22nd, which, although not severe, was very unusual at Kingstown so early in the season. Between the 22nd and the 27th the thermometer fell to 32° on 5 days, during which days the mean temperature was 35·9°, the absolute lowest being 29°. At Bournemouth the thermometer fell to 32° on 8 consecutive days, the mean temperature for these days being 34°, and the absolute lowest, 26°. The mean temperature of the sea at Sandycove bathing-place was 46·2°, being 1° below the average for the month during the previous 6 years. The relative humidity was 82 per cent., being 2 per cent. above the average for the month during the previous 6 years. The rainfall amounted to 1·30 inches on 8 days, being 1·41 inches below the average for the month during 14 previous years (1873-83 and 1901-03). At Bournemouth the rainfall was 1·19 inches on 9 days. The duration of bright sunshine was 54·9 hours, as compared with 56·2 hours at the Ordnance Survey Office, Phœnix Park, 34·3 hours at Valentia, 42·0 hours at Parsonstown, 48·0 hours at Southport, and 71·0 hours at Eastbourne.

December.—An open, dull month, with much gloom and fog after the 18th. Gales occurred early in the month—on the 4th, 5th, and 9th, and not again until the close—on the 29th and 30th. The first stormy period was ushered in by unusual warmth, the mean temperature of Sunday, the 4th, being 54·1°, or about 12° above the average for the time of year. The storm of the 29th-30th was caused by a deep depression, which passed rapidly south-eastwards from the N. of Scotland to Central Europe. It brought a sudden and extreme fall of temperature to Scandinavia and Germany. An anticyclonic period from the 18th to the 24th caused dense fogs and frost in England, while the weather remained open over the greater part of Ireland and Scotland. In the City of Dublin the estimated duration of bright sunshine was 55·25 hours, compared with 53·25 hours in December, 1902, and 67·25 hours in 1903—the daily average being 1·8 hours against 1·72 hours in 1902, and 2·17 hours in 1903.

In Dublin the arithmetical mean temperature (43·9°) was 2·2° above the average (41·7°); the mean dry-bulb readings at 9 a.m. and 9 p.m. were 42·9°. In the forty years ending with 1904, December was coldest in 1878 (M. T. = 32·8°), and in 1874 (M. T. = 36·8°); warmest in 1898 (M. T. = 47·6°), and in 1900 (M. T. = 47·1°).

The mean height of the barometer was 29·859 inches, or 0·016 inch below the corrected average value for December—namely, 29·875 inches. The mercury rose to 30·550 inches at 9 p.m. of the 18th, and fell to 28·900 inches at 4 a.m. of the 12th. The observed range of atmospheric pressure was, therefore, 1·650 inches.

The mean temperature deduced from daily readings of the dry-bulb thermometer at 9 a.m. and 9 p.m. was 42·9°, or only 1·2° below the value for November, 1904. Using the formula, *Mean Temp.* = *Min.* + (*Max.*—*Min.*) × ·52, the value was 44·0° or 2·1° above the average mean temperature for December, calculated in the same way in the thirty years, 1871-1900, inclusive (41·9°). The arithmetical mean of the maximal and minimal readings was 43·9°, compared with a thirty years' average of 41·7°. On the 4th the thermometer in the screen rose to 59·0—wind, S.W.; on the 22nd the temperature fell to 28·2°—wind, calm. The minimum on the grass was 25·8° on the 8th, and also on the 10th and 11th. There was frost in the screen on 5 days, and 13 nights of frost on the grass were recorded.

The rainfall was 1·502 inches, distributed over 17 days. The average rainfall for December in the thirty-five years, 1866-1900, was 2·390 inches, and the average number of rainy days was 18. The rainfall, therefore, and also the rainy days, were below the average. In 1876 the rainfall in December was very large—7·566 inches on 22 days. In 1868 (which was otherwise a fine and dry year), 4·749 inches fell on as many as 27 days. On the other hand, in 1867, only ·771 inch was measured on 13 days; in 1885 only ·742 inch on 10 days; in 1892, only ·795 inch on 10 days; and in 1871, only ·797 inch on 15 days. In 1903, 1·586 inches of rain fell on 16 days.

High winds were noted on 12 days, and attained the force of a gale on five occasions—the 4th, 5th, 9th, 29th and 30th. The atmosphere was more or less foggy in Dublin on the 8th, 13th, 18th, 19th, 21st, 22nd, 23rd, 24th, 26th, 27th and 28th. Snow or sleet fell on the 8th and 12th. Lightning was seen on the 18th. A solar halo was seen on the 13th, a lunar halo on the 15th, and lunar coronæ appeared on the 19th and 20th.

The rainfall in Dublin during 1904 amounted to 22·180 inches on 189 days, compared with 31·601 inches on 228 days in 1903, 29·375 inches on 203 days in 1902, 26·075 inches on 179 days in 1901, 34·338 inches on 216 days in 1900, 27·737 inches on 186 days in 1899, 27·048 inches on 194 days in 1898, 29·344 inches on 211 days in 1897, 26·901 inches on 194 days in 1896, 31·242 inches on 194 days in 1895, 29·261 inches on 209 days in 1894, only 20·493 inches on 174 days in 1893, only 16·601 inches on 160 days in 1887, and a thirty-five years' average of 27·770 inches on 198 days.

Mr. Arthur Robert Moore, B.A., reports that at the Normal Climatological Station in Trinity College, Dublin, the mean height of the barometer was 29·860 inches, the range of atmospheric pressure being from 30·550 inches at 9 p.m. of the 18th to 28·946 inches at 9 a.m. of the 12th. The mean value of the readings of the dry-bulb thermometer at 9 a.m. and 9 p.m. was 43·5°. The arithmetical mean of the daily maximal and minimal temperatures was 44·0°. The screened thermometers rose to 59·0° on the 4th, and fell to 29·0° on the 22nd. On this latter date the grass minimum was 25·9°, while on the 8th it was 19·8°. On the 1st the black bulb *in vacuo* rose to 80·2°. Rain fell on 16 days to the amount of 1·424 inches, the greatest fall in 24 hours being ·390 inch on the 9th. The duration of bright sunshine, according to the Campbell-Stokes recorder, was 33·3 hours, of which 4·3 hours occurred on the 6th, and again on the 10th. The mean daily sunshine was 1·1 hours. The mean temperature of the soil at a depth of one foot was 42·1° at 9 a.m. and 42·3° at 9 p.m.; at a depth of 4 feet, it was 45·3° at 9 a.m. and also at 9 p.m.

Mr. R. Cathcart Dobbs, J.P., reports that at Knockdolian, Greystones, Co. Wicklow, the rainfall in December was 1·890 inches on 15 days, compared with 2·830 inches on 18 days in 1903, and 2·920 inches on only 11 days in 1902. Of the total amount ·600 inch fell on the 9th, and ·520 inch on the 8th. From January 1st to December 31st, 1904, rain fell at Knockdolian on 175 days, to the total amount of 25·462 inches. The corresponding figures for 1895 were 35·135 inches on 174 days; 1896, 36·102 inches on 169 days; 1897, 42·885 inches on 210 days; 1898, 30·546 inches on 171 days; 1899, 36·690 inches on 182 days; 1900, 42·716 inches on 191 days; 1901, 34·750 inches on 166 days; 1902, 40·021 inches on 168 days; and 1903, 35·900 inches on 211 days.

Mr. Robert O'B. Furlong, C.B., returns the rainfall at Cloneevin, Killiney, at 1·75 inches on 16 days. The maximal fall in 24 hours was ·67 inch on the 9th. The average December rainfall of the 19 years (1885-1903) was 2·422 inches on 17·4 days. Snow and sleet fell on the 10th.

Dr. Arthur S. Goff reports that at Lynton, Dundrum, Co. Dublin, rain fell on 21 days to the amount of 2·14 inches, ·75 inch being measured on the 9th. Temperature ranged from 57·0° on the 4th to 30·0° on the 22nd. The mean shade temperature was 43·1° Fahrenheit. In 1903, 2·21 inches of rain fell on 20 days.

At Wellesley-terrace, Cork, according to Mr. W. Miller, the December rainfall was 2·76 inches on 23 days, the measurement being 1·69 inches less than the average. The greatest daily rainfall was ·78 inch on the 8th. The year's rainfall at this station was 37·22 inches on 214 days, the total being 1·28 inches under the average, and the rainy days being 17 in excess. The rainfall was 15·55 inches less than that of 1903, which had been the largest in Cork since 1872, when the measurement was 61·5 inches.

Mr. John Read, of Claremount, Carrickmines, Co. Dublin, reports that the rainfall at that place in December was 2·30 inches. The total rainfall for 1904 at Claremount was 22·36 inches.

At the Railway Hotel, Recess, Connemara, Co. Galway, the rainfall measured by Mr. A. A. Smith was 5·717 inches on 20 days, compared with 9·413 inches on 26 days in December, 1899, 7·810 inches on 27 days in 1900, 7·667 inches on 20 days in 1901, 4·760 inches on 20 days in 1902, and 6·335 inches on 15 days in 1903. On the 16th ·640 inch fell, on the 10th ·630 inch, and on the 15th ·620 inch.

At the Ordnance Survey Office, Phœnix Park, Dublin, 1·535 inches fell on 17 days, ·325 inch being recorded on the 9th. The total amount of sunshine at this station was 56·8 hours, the most on one day being 6·2 hours on the 18th.

Dr. B. H. Steede reports that at the Royal National Hospital for Consumption, Newcastle, Co. Wicklow, rain fell on 13 days in December to the amount of 2·246 inches. The heaviest falls in 24

hours were ·670 inch on the 9th and ·487 inch on the 8th. The highest temperature was 55·3° on the 17th, the lowest was 30·5° on the 22nd. At this Normal Climatological Station the total rainfall during the year 1904 was 30·149 inches on 191 days. In 1903 it had been 41·820 inches on 231 days.

Dr. J. Byrne Power, F.R. Met. Soc., Medical Superintendent Officer of Health, Kingstown, reports that the mean temperature at that health resort was 44·9°, being 0·7° above the average for the month during the previous 6 years, the extremes being—highest, 59·2° on the 16th and 17th; lowest, 29·5° on the 22nd. At Bournemouth the mean was 43·8°, the extremes being—highest, 55° on the 5th and 17th; lowest, 23·0° on the 22nd and 23rd. The mean daily range of temperature was 10°, and at Bournemouth it was also 10°. The mean temperature of the sea at Sandycove bathing-place was 48·7°, being 1·9° above the average for the month during the previous 6 years. The relative humidity was 82 per cent., being 3 per cent. below the average for the month during the previous 3 years. The rainfall at Kingstown was 1·48 inches on 14 days, being 0·83 inch below the average for the month during 14 previous years (1873-83 and 1901-03); at Bournemouth it was 3·79 inches on 21 days. The total duration of bright sunshine was 55·2 hours, as compared with 56·8 hours at the Ordnance Survey Office, Phœnix Park, 40·6 hours at Valentia, 40·4 hours at Parsonstown, 42·9 hours at Southport, and 39·4 hours at Eastbourne.

The total annual rainfall at Kingstown for 1904 amounted only to 20·01 inches, being 8·73 inches below the average for 14 previous years (1873-83 and 1901-03), and the absolute lowest of which there is a record in Kingstown. The greatest annual rainfall during these previous 14 years was that of 1880, amounting to 37·13 inches, and the lowest 23·31 inches in 1873. During 1904 the greatest monthly precipitation was 3·09 inches on 16 days in February, and the lowest that for October, amounting only to 0·19 inches on 9 days. This latter is the lowest quantity for any month on record, the next lowest being that of January, 1876, amounting to 0·42 inches. The total duration of bright sunshine at Kingstown during 1904 was 1527·5 hours (84 hours above the average for the previous 3 years), as compared with 1576·2 hours at the Ordnance Survey Office, Phœnix Park, 1270·9 hours at Parsonstown, 1281·9 hours at Valentia, 1474·4 hours at Southport, and 1753·4 hours at Eastbourne.

RAINFALL IN 1904.

At 40, Fitzwilliam-square, West, Dublin.

Rain Gauge:—Diameter of funnel, 8 in. Height of top—Above ground, 1 ft. 4 in; above sea level, 50 ft.

Month.	Total Depth.	Greatest Fall in 24 hours.		Number of Days on which ·01 or more fell.	Month.	Total Depth.	Greatest Fall in 24 hours.		Number of Days on which ·01 or more fell.
	Inches	Depth	Date			Inches	Depth	Date	
January, -	2·535	·550	3rd	19	August, -	2·903	·903	30th	18
February, -	3·312	·458	12th	17	September, -	2·339	1·197	12th	17
March, -	2·091	·518	7th	19	October, -	·454	·216	16th	11
April, -	1·118	·190	2nd	19	November, -	1·077	·362	6th	9
May, -	2·685	1·092	31st	18	December, -	1·502	·439	9th	17
June, -	1·076	·247	9th	10					
July, -	1·088	·319	15th	15	Year, -	22·180	1·197*	Sept. 12th	189

* Maximum.

The rainfall was 22·180 inches, or 5·590 inches less than the average annual measurement of the thirty-five years, 1866-1900, inclusive—viz., 27·770 inches.

It is to be remembered that the rainfall in 1887 was very exceptionally small—16·601 inches—the only approach to this measurement in Dublin being in 1870, when only 20·859 inches fell; in 1884, when the measurement was 20·467 inches; and in 1883, with its rainfall of 20·493 inches. In nine of the thirty-five years in question the rainfall was less than 26 inches.

The scanty rainfall in 1887 was in marked contrast to the abundant downpour in 1886, when 32·966 inches—or as nearly as possible double the fall of 1887—fell on 220 days. In 1900 the rainfall was 34·338 inches, or 6·568 inches in excess of the average for the thirty-five years, 1866-1900. Only twice since these records commenced has the rainfall in Dublin exceeded that of 1900—namely, in 1872, when 35·566 inches fell on 238 days, and in 1880, when 34·512 inches were measured on, however, only 188 days. In 1903 the rainfall was 31·601 inches on 228 days.

In 1904 there were 189 rainy days, or days upon which not less than ·005 inch of rain (five thousandths of an inch) was measured. This was 9 under the average number of rainy days, which was 198 in the thirty-five years, 1866-1900, inclusive. In 1868 and 1887—the warm, dry years of recent times—the rainy days were only 160, and in 1870 they were only 145.

In 1904 the rainfall in 24 hours, from 9 a.m. to 9 a.m., on two occasions exceeded one inch—the maximum being 1·197 inches on September 12th. On May 31st the measurement was 1·092 inches. On no occasion in 1893 did one inch of rain fall on a given day in Dublin. In 1894 falls of upwards of an inch of rain in 24 hours were recorded on 4 occasions—viz., May 15th (1·330 inches); July 24th (1·560 inches); August 25th (1·369 inches); and October 23rd (1·042 inches). In 1895, 1·802 inches fell on January 12th; 1·014 inches on July 24th; and 1·256 inches on July 25th. In 1896, 1·563 inches fell on July 8th; 2·020 inches on July 24th; and 1·388 inches on December 8th. In 1897, 1·166 inches fell on September 1st. In 1898, on November 23rd, 1·732 inches were measured. In 1899, the rainfall exceeded one inch on 4 occasions—viz., July 11th (1·402 inches); August 5th (2·227 inches); September 30th (1·042 inches), and December 28th (1·129 inches). In 1900, as in 1899, the rainfall exceeded one inch on 4 occasions—namely, July 27th (1·783 inches); August 2nd (2·135 inches); November 6th (1·103 inches); and November 27th (1·126 inches). In 1901, the rainfall only once exceeded one inch, but on that occasion (November 11th) the measure-

ment was 2·037 inches. In 1902, 1·342 inches fell on July 25th, and 2·075 inches on September 2nd. In 1903 the maximal daily rainfall was ·966 inch on September 10th. The excessive rainfall on September 2nd, 1902, is noteworthy—it amounted to 2·075 inches in Dublin (Fitzwilliam-square). It was the eighth occasion only since 1865—that is, in 40 years—upon which 2 inches have been measured in Dublin at 9 a.m. as the product of the preceding 24 hours' precipitation. The previous excessive falls were—August 13th, 1874 (2·482 inches); October 27th, 1880 (2·736 inches); May 28th, 1892 (2·056 inches); July 24th, 1896 (2·020 inches); August 5th, 1899 (2·227 inches); August 2nd, 1900 (2·135 inches); and November 11th, 1901 (2·037 inches).

Included in the 189 rainy days in 1904 are 23 on which snow or sleet fell, and 24 on which there was hail. In January hail was observed on 5 days, in February on 2 days, in March on 7 days, in April on 4 days, in May on 3 days, and in November in 3 days. Snow or sleet fell on 3 days in January, 5 days in February, 7 days in March, 2 days in both April and December, and 4 days in November. Thunder was heard once in May, July and August. Thunderstorms occurred once in February, July and August. Lightning was seen three times in August; once in June, July, and December.

The rainfall in the first six months was 12·817 inches on 102 days. The rainfall exceeded 3 inches only in February (3·312).

The rainfall was distributed quarterly as follows:—7·938 inches fell on 55 days in the first quarter, 4·879 inches on 47 days in the second, 6·330 inches on 50 days in the third, only 3·033 inches on 37 days in the fourth and last quarter.

More or less fog prevailed on 61 occasions—8 in January, 7 in February, 7 in March, 1 in April, 2 in May, 3 in July, 2 in August, 6 in September, 7 in October, 7 in November, and 11 in December.

High winds were noted on 127 days—13 in January, 11 in February, 12 in March, 17 in April, 9 in May, 11 in June, 6 in July, 13 in August, 11 in September, 9 in October, 4 in November, and 11 in December. The high winds amounted to gales (force 7 or upwards, according to the Beaufort scale) on 36 occasions—6 in January, 4 in February, 3 in March, 5 in April, 3 in May, 1 in June, 4 in August, 1 in September, 2 in October, 2 in November, and 5 in December.

Solar halos were seen on 8 occasions, a lunar halo on 4 nights.

Mr. Robert O'Brien Furlong, M.A., C.B. writes:—

The total number of inches of rain measured at Cloneevin, Killiney, in 1904, was 22·14 on 182 days.

The rainfall of 1904 was 6·19 inches, and the number of days on which ·01 or upwards of an inch fell was 2, below the average of 19 years (1885-1903)—viz., 28·335 inches on 184 days.

The greatest amount measured in any month during 1904 was 3·56 inches on 20 days in February—the smallest, ·29 inch on 12 days in October.

February is usually the month of lowest rainfall, the average being 1·800 inches on 13·7 days. October, on the other hand, is next to August the month of greatest rain, the average being 3·13 inches on 16·3 days.

The greatest number of days on which rain fell in any month was 20 in February—the lowest, 10 in November.

The heaviest fall in 24 hours was on May, 31, when 1·07 inches fell. This was the only day on which 1 inch or upwards fell.

Snow, sleet, or hail was noticed on 11 days.

The rainfall of 1904 was one of the lowest recorded here since 1885, and ranks fourth in order. In 1887 the amount measured was 17·64 inches on 148 days; in 1893, 18·05 inches on 176 days; and in 1890, 19·93 inches on 181 days. The four highest yearly rainfalls recorded during the same period were—in 1900 = 35·35 inches on 205 days, in 1895 = 32·85 inches on 190 days, in 1894 = 32·64 inches on 196 days, and in 1903 = 32·44 inches on 219 days.

Abstract of Meteorological Observations taken at Dublin (40 Fitzwilliam-square, West) during the Year 1904.

MONTH.	Abs. Max.	Date.	Abs. Min.	Date.	Mean Daily Max.	Mean Daily Min.	Rainfall.	Rainy Days.	Mean Height of Barometer.	Highest Pressure.	Date.	Lowest Pressure.	Date.	Prevalent Winds.
	°		°		°	°	"		"	"		"		
January, -	54·8	27th	31·5	16th	47·5	37·6	2·535	19	29·813	30·757	22nd	28·757	14th	S.W., W.
February, -	56·5	21st	30·0	17th	45·2	36·2	3·312	17	29·490	30·261	27th	28·620	13th	W., S.E.,
March, -	60·8	19th	28·9	11th	48·2	37·5	2·091	19	29·958	30·446	23rd	29·264	29th	N.E., W.,
April, -	62·0	27th	35·7	21st	55·9	42·2	1·118	19	29·884	30·313	21st	29·103	13th	W.
May, -	69·6	16th	37·5	8th	60·1	45·8	2·685	18	29·899	30·233	19th	29·502	1st	W., S.W. E.N.E.
June, -	72·0	30th	45·1	27th	64·5	51·0	1·076	10	30·020	30 393	22nd	29·292	14th	E.N.E., W.N.W.,
July, -	74·7	30th	48·0	7th	68·3	54·9	1·088	15	29·968	30·290	17th	29·635	1st	E.N.E., W.S.W.
August, -	77·7	3rd	44·6	24th	67·2	52·9	2·903	18	29·971	30·250	8th	29·442	14th	S.W., W., N.W.
September, -	71·6	5th	41·1	29th	63·0	50·5	2·339	17	30·003	30·308	23rd	29·576	5th	E.S.E., S.S.E. S.W.
October, -	64·0	21st	34·3	27th	57·3	45·9	0·454	11	30·076	30·485	12th	29·364	5th	W., S.W.
November, -	59·0	9th	27·3	22nd	50·3	40·3	1·077	9	30·068	30·527	16th	29·440	7th	W.
December, -	59·0	4th	28·2	22nd	48·6	39·1	1·502	17	29·859	30·550	18th	28·900	12th	W., S.W., S.E.
Extremes, Totals, and Means	° 77·7	Aug. 3rd	° 27·3	Nov. 22nd	° 56·3	° 44·5	" 22·180	Days 189	" 29·917	" 30·757	Jan. 22nd	" 28·620	Feb. 13th	W., S.W.
					50·4°									

ABSTRACT OF METEOROLOGICAL OBSERVATIONS taken at 40, Fitzwilliam square, West, Dublin, during the Year 1904, by SIR JOHN W. MOORE, B.A., M.D., DUBL.; D. Sc. OXON.; F.R.C.P.I.; F.R. MET. SOC.

Long. 6° 15′ W. ; Lat. 53° 20′ N. ; Height above Sea Level, 47 feet ; Heights above ground :—Barometer, 6 feet ; Thermometers, 3 feet ; Rain Gauge, 1 foot 4 inches.

1904.	Barometer. Mean Pressure at 32° F. at Station Level.*	Air Temperature. Mean of A. Minimum.	Mean of B. Maximum.	Mean of A and B.	Difference from average†	Absolute Min. and Max. Minimum.	Day of Month.	Maximum.	Day of Month.	Hygrometer. Mean of Observations at 9 a.m. & 9 p.m.* Dry Bulb.	Depression of Wet Bulb.	Vapour Pressure.	Humidity	Earth Temperature. At 1 foot depth.	At 4 feet depth.	Bright Sunshine. Total Possible.	Total Observed.	Difference from average†	Cloud. Mean of Observations of amount at 9 a.m. and 9 p.m.* (Scale 0-10)	Rain and other forms of Precipitation. Number of Days.	Total Fall.	Difference from average†	Most in a day. Amount.	Day of Month.	Weather. No. of Days of Snow.	Hail.	Thunderstorm.	Clear Sky.	Overcast.	Fog.	Gale.	Wind Force (0-12). No. of Observations of Moderate and Strong winds (Force 4-7).	Calm.	Wind Direction. Number of Observations at 9 a.m. and 9 p.m.* N.	N.E.	E.	S.E.	S.	S.W.	W.	N.W.
	Ins.	°	°	°	°	°		°		°	°	Ins.	%	°	°	Hrs.	Hrs.	Hrs.			Ins.	Ins.	Ins.																				
January, .	29·753	37·6	47·5	42·6	+1·0	31·5	16	54·8	27	41·9	1·8	·231	87	40·0	42·9	245	52·6	−6·5	5·5	19	2·54	+0·31	0·55	3	3	5	0	3	8	8	6	16	1	0	1	0	7	12	16	19	6
February, .	29·430	36·2	45·2	40·7	−1·8	30·0	17	56·5	21	39·9	1·6	·217	87	39·3	42·5	280	47·2	−24·9	7·2	17	3·31	+1·32	0·46	12	5	2	1	1	12	7	4	11	2	2	5	7	8	7	6	15	6
March, .	29·898	37·5	48·2	42·9	−0·7	28·9	11	60·8	19	41·9	2·2	·223	83	41·3	43·3	364	102·6	−21·3	6·5	19	2·09	+0·14	0·52	7	7	7	0	3	11	7	3	16	4	3	12	7	4	7	9	13	3
April, .	29·825	42·2	55·9	49·1	+1·5	35·7	21	62·0	27	47·8	3·5	·254	76	47·1	46·3	415	170·2	+ 7·8	6·0	19	1·12	−0·83	0·19	2	2	4	0	3	8	1	5	20	1	4	0	1	4	8	6	28	8
May, .	29·841	45·8	60·1	53·0	+0·9	37·5	8	69·6	16	51·7	3·5	·298	78	52·3	50·0	488	207·5	− 5·0	5·5	18	2·69	+0·67	1·09	31	0	3	1	3	5	2	3	9	2	6	9	9	7	2	10	12	5
June, .	29·963	51·0	64·5	57·8	−0·2	45·1	27	72·0	30	56·7	4·0	·349	76	57·6	54·2	501	231·1	+33·8	5·3	10	1·08	−0·84	0·25	9	0	0	0	3	6	0	1	11	1	2	10	10	3	6	7	10	11
July, .	29·911	54·9	68·3	61·6	+1·3	48·0	7	74·7	30	59·9	3·6	·408	79	60·8	56·7	501	207·0	+40·2	5·7	15	1·09	−1·47	0·32	15	0	0	2	2	7	3	0	3	4	1	13	9	4	5	10	11	5
August, .	29·914	52·9	67·2	60·1	+0·4	44·6	24	77·7	3	58·2	3·4	·387	80	59·9	57·9	451	189·0	+26·3	6·0	18	2·90	−0·14	0·90	30	0	0	2	0	6	2	4	11	0	5	0	3	3	9	13	16	13
September,	29·945	50·5	63·0	56·8	+0·9	41·1	20	71·6	5	55·3	2·7	·364	83	56·5	56·4	374	166·0	+22·6	5·1	17	2·34	+0·12	1·20	12	0	0	0	6	4	6	1	17	6	1	5	7	11	8	8	9	5
October, .	30·018	45·9	57·3	51·6	+2·2	34·3	27	64·0	21	50·6	2·3	·314	85	51·6	53·2	322	90·9	−19·7	6·5	11	0·45	−2·49	0·22	16	0	0	0	1	11	7	2	4	2	1	6	6	3	5	12	19	8
November,	30·009	40·3	50·3	45·3	−0·1	27·3	22	59·0	9	44·1	1·7	·257	87	46·0	50·0	253	56·2	−14·7	5·9	9	1·08	−1·48	0·36	6	4	3	0	2	9	7	2	7	5	1	1	1	4	1	10	30	7
December,	29·800	39·1	48·6	43·9	+2·2	28·2	22	59·0	4	42·9	1·8	·241	87	42·1	45·3	227	56·8	+4·2	5·9	17	1·50	−0·89	0·44	9	2	0	0	7	10	11	5	14	5	1	1	4	10	4	14	19	4
Annual Means and Totals.	29·859	44·5	56·3	50·4	+0·6	27·3	—	77·7	—	49·3	2·7	·295	82	49·6	49·9	4,421	1,577·1	+42·8	5·9	189	22·18	−5·58	1·20	—	23	24	6	34	97	61	36	139	33	27	63	64	68	74	121	201	81

*The Hours of Observation are 9 a.m. and 9 p.m.

† The Averages used are based on observations as follows:—Rainfall 35 years, 1866-1900; Temperature 30 years, 1871-1900; Sunshine 20 years, 1881-1900. *Wind Force*—Beaufort Scale (0-12) is used. The number of observations of Moderate and Strong winds (force 4-7), the number of observations of Calm and the number of days of Gale are given in the table.

‡ The Sunshine Values are obtained at the Mountjoy Observatory in the Phœnix Park.

NOTE.—The mean pressures shown in the above Table have been given corrected for instrumental error and reduced to 32° Fahrenheit, but not reduced to mean sea level. If it be desired for any purpose to reduce them to the normal, the approximate correction for the purpose (varying within slight limits with the pressure and the temperature) is : + ·058.

TABLE showing the Temperature of the Air in Dublin in the Twenty-one Years 1884-1904, and the Average Temperature for the Twenty Years 1884 to 1903, inclusive, as recorded by SIR JOHN W. MOORE, M.D.

YEAR.	January.	February.	March.	April.	May.	June.	July.	August.	September.	October.	November.	December.	Year
	°	°	°	°	°	°	°	°	°	°	°	°	°
1884, ...	44·5	43·4	44·5	45·3	51·3	56·6	59·7	60·3	56·9	49·2	43·0	40·8	49·6
1885, ...	40·8	42·7	40·7	45·6	47·4	54·8	59·6	55·9	53·2	44·6	45·1	41·2	47·6
1886, ..	37·1	38·9	40·5	45·1	49·3	56·3	59·9	59·3	55·1	51·2	45·7	37·0	48·0
1887, ...	40·7	41·9	40·3	43·9	50·6	60·9	62·4	59·0	53·0	46·5	41·8	39·1	48·3
1888, ...	41·3	37·9	38·9	44·7	51·2	55·1	56·3	57·0	53·4	48·1	46·8	42·7	47·8
1889, ...	41·6	39·4	43·0	45·2	53·4	58·2	57·4	57·5	54·8	47·2	45·6	42·9	48·9
1890, ...	44·7	41·5	44·9	47·0	52·8	57·6	57·7	56·9	59·3	51·5	44·8	39·3	49·8
1891, ...	40·2	44·7	41·5	45·4	49·2	58·6	58·6	57·8	57·3	49·3	43·4	43·2	49·1
1892, ...	38·9	41·3	38·9	45·8	53·3	56·1	57·3	59·6	54·2	44·6	46·9	39·7	48·1
1893, ...	41·0	42·7	47·9	51·1	56·3	59·4	61·1	62·6	55·5	49·8	43·8	43·7	51·2
1894, ...	41·2	44·9	45·1	49·6	48·8	56·5	59·8	57·6	53·5	49·5	47·8	44·0	49·9
1895, ...	35·6	34·2	43·9	47·8	53·8	58·6	58·7	59·7	58·7	46·0	47·0	41·8	48·8
1896, ...	44·4	45·2	45·9	50·5	54·7	60·9	60·4	57·9	55·5	44·8	43·2	41·6	50·4
1897, ..	38·3	46·0	45·1	45·6	50·5	58·2	60·6	60·4	54·2	52·1	48·6	45·1	50·4
1898, ...	47·9	42·9	42·5	49·4	50·8	57·5	60·6	61·0	59·8	52·7	46·2	47·7	51·6
1899, ...	42·9	44·0	44·9	48·3	51·4	60·8	61·8	63·0	55·9	49·9	50·7	42·1	51·3
1900, ...	43·0	37·9	40·6	49·8	52·1	58·4	62·9	59·1	57·2	50·2	45·6	47·2	50·3
1901, ...	42·1	39·2	41·7	48·2	53·1	56·4	63·0	60·0	57·4	49·6	44·9	40·6	49·7
1902, ...	43·2	39·3	46·5	46·7	49·5	56·2	59·1	58·0	55·8	51·5	47·5	44·2	49·8
1903, ...	42·3	47·5	45·4	45·5	52·5	56·0	59·6	58·0	55·7	51·2	44·6	41·0	49·9
	°	°	°	°	°	°	°	°	°	°	°	°	°
Average, ...	41·6	41·8	48·1	47·0	51·6	57·7	59·8	59·0	55·8	49·0	45·7	42·2	49·5
1904, ...	42·7	40·7	42·7	48·7	52·5	57·3	61·1	59·6	56·5	51·4	45·3	44·0	50·2

NOTE.—The temperatures given above were deduced from the maximal and minimal readings of the thermometer. For the years 1884 to 1889, inclusive, Kæmtz's Formula was used, viz.:— Mean Temperature = Min. + (Max.—Min.) ·41; for subsequent years the Formula used was the following:—Mean Temperature = Min. + (Max.—Min.) C, the co-efficient C varying from month to month.

ABSTRACT OF METEOROLOGICAL DATA FOR IRELAND, 1904.

Compiled from Tables prepared under the direction of the Meteorological Council, and published in the Quarterly Returns of the Registrar-General for Ireland.

In compiling the following Abstract (pp. 194-197) the stations have been grouped into two Districts, namely 1. Ireland North ; 2. Ireland, South. Each District is represented by six stations.

In making a selection from the whole number of stations available, endeavour has been made to represent as far as possible the various meteorological conditions of the several districts. Regard has been had not only to uniformity of geographical distribution, but also to the situation of the stations with regard to the sea coast, their height above sea level, and to their special characteristics as representing urban, suburban, or rural meteorological conditions.

Observations of earth temperature and of wind-force are provided for in the Table. The wind-force observations are personal estimates in accordance with Beaufort's scale, and are specially liable to be affected by local circumstances. No previous comparison of corresponding data is available for the purpose of checking these results.

The stations selected, with the names of the Observers are shown below.

LIST OF STATIONS AND OBSERVERS.

Station.	Observer.
IRELAND, NORTH:—	
Malin Head, ...	The Meteorological Council.
Donaghadee, ...	The Meteorological Council.
Belfast, Queen's College, . .	John Wylie, B.A.
Armagh, The Observatory, .	J. L. E. Dreyer, Ph.D.
Markree Castle, ...	J. R. Armstrong, for the Trustees of the late Col. Cooper, F.R.A.S.
Blacksod Point, ...	The Meteorological Council.
IRELAND, SOUTH:—	
Dublin (City)	Sir John W. Moore, M.D.
Birr Castle, ...	W. J. Roe and J. H. Skerritt, for the Earl of Rosse, K.P.
Killarney, ...	E. W. Griffin, M.D.
Valencia, ...	The Meteorological Council.
Roche's Point	The Meteorological Council.
Waterford, ...	J. N. White, Esq.

ABSTRACT OF METEOROLOGICAL DATA taken at the undermentioned Stations in Ireland North and Ireland South and published in the Quarterly Reports

I. IRELAND NORTH.

Name of Station, County, and Height. [The figures give the height of the Cistern of the Barometer above Mean Sea Level.]	1904.	Barometer. Mean Pressure at 32° F. at Station Level.*	Air Temperature. Mean of A Minimum.	Mean of B Maximum.	Mean of A and B.	Difference from average†	Absolute Min. and Max. Minimum.	Day of Month.	Maximum.	Day of Month.	Hygrometer. Mean of Observations at 9 a.m. & 9 p.m.* Dry Bulb.	Depression of Wet Bulb.	Vapour Pressure.	Humidity
		Ins.	°	°	°	°	°		°		°	°	In.	%
1. IRELAND, NORTH :—														
MALIN HEAD, DONEGAL, 230 ft.	1st Quarter	29·390	35·2	43·7	39·5	−2·4	29·0	17.2.'04, 1.3.'04, 2.3.'04	52·0	16.3.'04, 24.3.'04	39·8	1·4	·217	89
	2nd ,,	29·584	43·4	54·1	48·8	−1·5	34·0	9.4.'04, 10.4.'04	69·0	29.6.'04	49·2	2·0	·301	86
	3rd ,,	29·654	50·2	60·5	55·4	−1·4	42·0	26.9.'04	70.0	12.7.'04, 30.7.'04, 29.8.'04, 30.8.'04	54·8	1·6	·386	90
	4th ,,	29·638	41·1	50·0	45·6	+0·3	29·0	9.12.'04	59·0	21.10.'04	45·7	1·6	·270	88
	Annual Means and Totals	29·567	42·5	52·1	47·3	−1·3	29·0	.	70·0	.	47·4	1·7	·294	88
DONAGHADEE, DOWN, 40 ft.	1st Quarter	29·694	35·5	44·9	40·2	−1·0	26·0	10.2.'04	55·0	19.3.'04	39·9	1·4	·217	88
	2nd ,,	29·868	44·3	55·1	49·7	−0·8	36·0	1.4.'04, 19.4.'04, 20.5.'04	68·0	4.6.'04	49·1	2·2	·296	85
	3rd ,,	29·928	51·0	61·5	56·3	−0·5	44·0	7.7.'04, 20.8.'04, 25.8.'04, 27·9.'04	70·0	27.8.'04	55·0	1·3	·395	91
	4th ,,	29·915	40·7	50·1	45·4	+0.7	28·0	9.12.'04, 11.12.'04	59·0	18.10.'04	45·0	1·5	·267	89
	Annual Means and Totals	29·851	42·9	52·9	47·9	−0·4	26·0	.	70·0	.	47·3	1·6	·294	88
BELFAST, ANTRIM, 70 ft.	1st Quarter	29·664	33·9	45·2	39·6	.	25·3	11.3.'04	56·0	19.3.'04	39·4	1·3	·218	90
	2nd ,,	29·833	43·8	57·7	50·8	.	31·5	19.4.'04	71·1	4 6.'04	51·7	3·1	·311	80
	3rd ,,	29·899	49·9	63·5	56·7	.	38·1	29.9.'04	71·6	29.7.'04	57·7	2·9	·394	83
	4th ,,	29·897	38·3	50·9	44·6	.	26·3	11.12.'04	62·1	18.10.'04	45·0	1.3	·276	91
	Annual Means and Totals	29·823	41·5	54·3	47·9	.	25·3	.	71·6	.	48·5	2·2	·300	86
ARMAGH, 202 ft.	1st Quarter	29·510	34·7	44·6	39·7	−0·4	26·0	11.2.'04	57·0	23.3.'04	38·5	1·3	·209	89
	2nd ,,	29·682	43·5	58·5	51·0	+0·3	33·0	21.4.'04	74·2	4.6.'04	50·1	3·4	·287	78
	3rd ,,	29·740	49·5	63·9	56·7	0·0	37·0	22 9.'04	76·5	11.7.'04	55·7	2·7	·373	83
	4th ,,	29·746	38·9	49·8	44·4	+1·4	19·5	22.11.'04	62·8	18.10.'04	43·6	1·5	·259	89
	Annual Means and Totals	29·670	41·7	54·2	48·0	+0·3	19·5	.	76·5	.	47·0	2·2	·282	85
MARKREE CASTLE, SLIGO, 127 ft.	1st Quarter	29·580	34·0	45·5	39·7	-0·9	19·0	2.3.'04	55·3	16.3.'04	39·4	1·5	·216	88
	2nd ,,	29·760	43·7	58·0	50·9	+0·4	32·5	18.4.'04	73·7	6.6.'04	50·7	2·9	·304	81
	3rd ,,	29·810	49·5	63·9	56·7	+0·6	35·0	24.9.'04	79·0	11.7.'04	56·4	2·5	·388	85
	4th ,,	29·842	39·0	50·4	44·7	+1·4	23·8	25.11.'04	62·3	4.10.'04	44·3	1·3	·269	90
	Annual Means and Totals	29·748	41·5	54·4	48·0	+0·4	19·0	.	79·0	.	47·7	2·1	·294	86
BLACKSOD POINT, MAYO, 41 ft.	1st Quarter	29·638	38·7	46·2	42·5	−0·6	30·0	2·3.'04	53·0	22.3.'04	42·9	2·0	·233	85
	2nd ,,	29·835	46·7	55·0	50·9	−0·6	36·0	2.4.'04	72·0	6.6.'04	50·8	2·5	·310	83
	3rd ,,	29·877	51·9	61·7	56·8	−0·6	43·0	25.9.'04	74·0	18.7.'04	57·2	2·8	·386	82
	4th ,,	29·912	43·5	51·4	47·5	+1·2	32·0	23.11 '04, 8.12.'04	59·0	17.10.'04, 27.10.'04	48·0	2·1	·285	85
	Annual Means and Totals	29·816	45·2	53·6	49·4	−0·1	30·0	.	74·0	.	49 7	2·4	·304	84
IRELAND, NORTH	1st Quarter	29·585	35·3	45·0	40·2	−1·1	19·0	.	57·0	.	39·1	1·4	·214	89
	2nd ,,	29·758	44·2	56·4	50·3	−0·4	31·5	.	74·2	.	50·8	3·1	·301	80
	3rd ,,	29·816	50·3	62·5	56·4	−0·4	35·0	.	79·0	.	56·6	2·7	·385	84
	4th ,,	29·828	40·3	50·4	45·4	+1·0	19·5	.	62·8	.	44·3	1·4	·268	90
	Annual Means and Totals	29·747	42·5	53·6	48·1	−0·2	19·0	.	79·0	.	47·7	2·2	·292	86
1	2	3	4	5	6	7	8	9	10	11	12	13	14	15

* The Hours of Observation are 9 a.m. and 9 p.m., local time, at all the Stations except Malin Head, Donaghadee, Blacksod Point, and Roche's Point, a.m., and where also Greenwich time is kept. The results under Barometer, Hygrometer, and Cloud for Malin Head, Donaghadee, Blacksod Point, and mean for the Quarters and for the Year.

† The Averages used are based on observations as follows:—Rainfall 35 years, 1866-1900; Temperature 30 years, 1871-1900; Sunshine 20 years, 1881-1900. Calms, and the number of days of Gales are given in the table.

‡ The Sunshine Values for Dublin are obtained at the Mountjoy Obser vatory in the Phœnix Park. The values for Earth Temperature are based

during each Quarter of the Year 1904, compiled from Tables prepared under the direction of the Meteorological Council, of the Registrar-General for Ireland.

I. IRELAND NORTH.

Earth Temperature. At 1 foot depth.	Earth Temperature. At 4 feet depth.	Bright Sunshine. Total Possible.	Bright Sunshine. Total Observed.	Bright Sunshine. Difference from average.	Cloud. Mean of Observations of amount at 9 a.m. and 9 p.m.* (Scale 0-10)	Rain and other forms of Precipitation. Number of Days.	Total Fall.	Difference from average.	Most in a day. Amount.	Most in a day. Day of Month.	Weather. No. of Days of Snow.	Hail.	Thunderstorm.	Clear Sky.	Overcast.	Fog.	Gale.	Wind Force (0-12). No. of Observations of Moderate and Strong winds (Force 4-7).	Calm.	Wind Direction. Number of Observations at 9 a.m. and 9 p.m.* N.	N.E.	E.	S.E.	S.	S.W.	W.	N.W.
°	°	Hrs.	Hrs.	Hrs.			Ins.	Ins.	Ins.																		
.	.	871	.	.	7·5	66	7·24	+0·68	0·62	10.1.'04	3	7	1	2	44	4	42	117	2	9	5	19	22	45	46	18	16
.	.	1,431	.	.	7·0	59	5·37	−0·78	0·53	31.5.'04	0	5	1	1	36	4	29	102	4	8	9	24	20	24	21	46	26
.	.	1,350	.	.	6·8	60	9·89	+0·66	1·45	3.8.'04	0	0	3	1	31	4	14	94	3	12	3	21	29	32	31	26	27
.	.	772	.	.	7·5	67	9·40	−0·03	1·36	8.11.'04	2	4	0	1	47	3	20	106	2	16	7	5	7	31	50	38	28
.	.	4,424	.	.	7·2	252	31·90	+0·53	1·45	.	5	16	5	5	158	15	105	419	11	45	24	69	78	132	148	128	97
.	.	878	.	.	7·1	56	6·68	−0·41	0·51	20.3.'04	4	2	0	2	42	2	10	37	4	5	11	14	17	32	50	40	9
.	.	1,423	.	.	5·7	51	6·45	+0·14	1·07	31.5.'04	0	4	1	6	18	4	8	53	3	19	14	18	17	28	28	28	27
.	.	1,342	.	.	6·4	54	10·00	+1·07	1·03	10.8.'04	0	0	2	4	24	6	5	38	5	20	13	7	22	31	43	30	13
.	.	783	.	.	7·0	54	5·57	−3·65	0·55	10.11.'04	1	2	1	1	41	2	13	42	0	11	6	6	12	21	51	57	20
.	.	4,426	.	.	6·6	215	28·70	−2·85	1·07	.	5	8	4	13	125	14	36	170	12	55	44	45	68	112	172	155	69
.	.	880	.	.	.	62	9·11	+1·52	0·76	3.1.'04	1	0	0	.	.	1	1	25	27	10	10	12	18	32	44	15	14
.	.	1,419	.	.	.	52	6·20	−0·37	0·54	9.6.'04	0	0	1	.	.	0	0	19	19	29	18	5	6	19	18	23	45
.	.	1,339	.	.	.	56	10·71	+1·31	0·86	2.9.'04	0	0	4	.	.	0	0	6	42	38	16	10	3	21	12	12	30
.	.	787	.	.	.	51	5·86	−3·99	0·48	6.11.'04	1	0	0	.	.	1	0	16	41	61	15	11	6	4	8	7	31
.	.	4,425	.	.	.	221	31·88	−1·53	0·86	.	2	0	5	.	.	2	1	66	129	138	59	38	33	76	82	57	120
.	.	882	153·8	−59·2	7·7	58	8·33	+1·37	0·62	24.2.'04	5	1	0	5	51	5	1	36	3	9	22	9	18	55	46	17	3
.	.	1,417	510·2	+12·7	7·1	47	6·00	−0·56	0·73	23.5.'04 / 31.5.'04	0	0	1	6	47	1	0	20	0	10	19	8	23	36	47	28	11
58·8	56·6	1,337	458·8	+75·0	6·9	56	11·40	+2·16	1·01	10.8.'04	0	0	5	9	43	4	0	9	6	9	16	11	25	46	43	18	10
46·9	49·8	791	184·7	−1·7	7·2	61	5·16	−3·57	0·65	6 11.'04	3	0	0	8	54	9	0	8	1	10	3	8	11	46	73	24	8
52·9	53·2	4,427	1,307·5	+26·8	7·2	222	30·89	−0·60	1·01	.	8	1	6	28	195	19	1	73	10	38	60	36	77	183	209	87	32
.	.	882	172·6	−40·3	7·3	71	11·56	+2·10	0·70	9.1.'04	17	13	2	3	43	7	2	42	57	4	7	2	31	39	24	7	11
.	.	1,417	444·8	−57·7	7·3	59	7·98	−0·03	0·76	14.6.'04	3	9	1	1	36	1	4	31	43	10	4	4	23	40	22	18	18
.	.	1,337	410·7	+43·8	7·5	63	13·49	+1·93	1·80	3.8.'04	0	0	4	5	43	2	1	13	63	8	0	0	29	50	13	10	11
48·5	.	791	141·5	−37·1	7·7	67	11·83	−0·78	0·85	25.11.'04	5	6	0	2	45	15	3	14	75	7	0	1	26	37	19	7	12
48·5	.	4,427	1,169·6	−91·3	7·4	260	44·86	+3·22	1·80	.	25	28	7	11	167	25	10	100	238	29	11	7	109	166	78	42	52
.	.	884	.	.	6·4	77	15·50	+3·74	1·19	29.1.'04	3	12	3	4	33	0	35	111	1	10	7	15	23	25	46	31	24
.	.	1,414	.	.	6·6	69	10·89	+2·58	0·95	14.6.'04	1	6	0	5	30	4	26	110	4	9	5	10	17	22	42	39	34
.	.	1,333	.	.	7·7	69	13·64	+1·73	1·32	12.8.'04	0	0	2	0	47	0	24	91	0	14	10	10	16	35	42	37	20
.	.	794	.	.	8·3	74	13·19	−3·35	1·06	6.11.'04	4	6	0	1	58	1	27	95	0	12	9	13	14	38	46	32	20
.	.	4,425	.	.	7·3	289	53·22	+4·70	1·32	.	8	24	5	10	168	5	112	407	5	45	31	48	70	120	176	139	98
	.	880	163·2	−49·8	7·5	65	9·74	+1·50	1·19	.	6	6	1	3	43	3	15	61	16	8	10	12	21	38	43	21	13
.	.	1,420	477·5	−22·5	7·2	56	7·15	+0·16	1·07	.	1	4	1	4	33	2	11	56	12	14	11	12	18	28	30	30	27
58·8	56·6	1,340	434·8	+59·4	7·2	60	11·52	+1·48	1·80	.	0	0	3	4	38	3	7	42	20	17	10	10	21	36	30	22	18
47·7	49·8	786	163·1	−19·4	7·4	62	8·50	−2·56	1·36	.	3	3	0	3	49	5	11	47	20	20	7	7	13	29	41	27	20
53·3	53·2	4,426	1,238·6	−32·3	7·3	243	36·91	+0·58	1·80	.	10	13	5	14	163	13	44	206	68	59	38	41	73	131	144	100	78
16	17	18	19	20	21	22	23	24	25	26	27	28	29	30	31	32	33	34	35	36	37	38	39	40	41	42	43

where they are 8 a.m. and 6 p.m. Greenwich time, and Valencia, where the Cloud amount is observed at 10 a.m. and 10 p.m., and the Rainfall at 10 Roche's Point, are based on the morning observations only. They are printed in different type to distinguish them, and are excluded from the

Wind Force.—Beaufort Scale (0-12) is used. The number of observations of Moderate and Strong Wind (force 4-7), the number of observations of

on observations taken at Trinity College, Dublin.

ABSTRACT OF METEOROLOGICAL DATA taken at the undermentioned Stations in Ireland North and Ireland Sout and published in the Quarterly Repor

II. IRELAND SOUTH.

Name of Station, County, and Height. [The figures give the height of the Cistern of the Barometer above Mean Sea Level.]	1904.	Barometer. Mean Pressure at 32° F. at Station Level.*	Air Temperature. Mean of A Minimum.	Mean of B Maximum.	Mean of A and B.	Difference from average†	Absolute Min. and Max. Minimum.	Day of Month.	Maximum.	Day of Month.	Hygrometer. Mean of Observations at 9 a.m. & 9 p.m.* Dry Bulb.	Depression of Wet Bulb.	Vapour Pressure.	Humidity
		Ins.	°	°	°	°	°		°		°	°	In.	%
2. IRELAND, SOUTH.														
DUBLIN (CITY),‡ 53 ft	1st Quarter	29·694	37·1	47·0	42·1	−0·5	28·9	11.3.'04	60·8	19.3.'04	41.2	1·9	·224	86
	2nd ,,	29·876	46·3	60·2	53·3	+0·7	35·7	21.4.'04	72·0	30.6.'04	52·1	3.7	·300	77
	3rd ,,	29·923	52 8	66·2	59·5	+0·9	41·1	29.9 '04	77·7	3.8.'04	57·	[illegible]	[illegible]	[illegible]
	4th ,,	29·942	41·8	52·0	46·9	+1·4	27·3	22.11.'04	64·0	21.10.'04	45.	[illegible]	[illegible]	[illegible]
	Annual Means and Totals,	29·859	44·5	56·3	50·4	+0·6	27·3	.	77·7	.	49·	[illegible]	[illegible]	[illegible]
BIRR CASTLE, KING'S Co., 173 ft.	1st Quarter	29·550	34·0	46·2	40·1	−0·8	23·0	1.2.'04	57·7	19.3.'04	39·5	1·0	·227	92
	2nd ,,	29·737	43·4	57·9	50·7	−1·0	31·0	19.4.'04	73·7	5.6.'04	50·8	2·3	·320	85
	3rd ,,	29·774	49·4	64·1	56·8	−0·8	35·3	21.9.'04	78·1	11.7.'04	57·1	2·4	·400	86
	4th ,,	29·805	38·7	50·2	44·5	+0·9	20·8	25.11.'04	63·4	21.10.'04	44·6	0·9	·283	93
	Annual Means and Totals,	29·717	41·4	54·6	48·0	−0·4	20·8	.	78·1	.	48·0	1.7	·308	89
KILLARNEY, KERRY, 174 ft.	1st Quarter	.	37·5	48·2	42·9	−0·9	25·5	2.3.'04	57·5	24.3.'04	.	.	.	.
	2nd ,,	.	45·8	60·2	53·0	+0·8	34·0	8.5.'04	77·0	7.6.'04, 8.6.'04	.	.	.	.
	3rd ,,	.	51·3	66·4	58·9	+0·8	36·5	25.9.'04	82·5	12.7.'04	.	.	.	.
	4th ,,	.	42·4	54·2	48·3	+2·0	25·0	23.11.'04, 27.11.'04	67·0	18.10.'04	.	.	.	.
	Annual Means and Totals,	.	44·3	57·3	50·8	+0·7	25·0	.	82·5	.	.	.	.	.
VALENCIA, KERRY, 45 ft.	1st Quarter	29·716	39·2	47·1	43.2	−1·8	29·9	2.3.'04	52·3	23.3.'04	43·1	1·6	·248	88
	2nd ,,	29·914	47·1	57·0	52·1	−0·5	38·0	9.5.'04	71·5	6.6.'04	51·7	2·4	·327	84
	3rd ,,	29·927	52·1	62·6	57·4	−1·0	41·1	25.9.'04	77·4	10.7.'04	57.2	2.1	·410	87
	4th ,,	29·979	44·8	52·6	48·7	+0·6	30·3	27.11.'04	60·7	28.10.'04	48·5	1·6	·309	89
	Annual Means and Totals,	29·884	45·8	54·8	50·3	−0·7	29·9	.	77·4		50·1	1·9	·324	87
ROCHE'S POINT, CORK, 42 ft.	1st Quarter	*29·724*	38·6	47·0	42·8	−1·1	30·0	1.2.'04	54·0	22.3.'04	*42·6*	*1·3*	*·246*	*91*
	2nd	*29·928*	46·5	56·5	51·5	−1·3	35·0	11.4.'04	65·0	5.6.'04, 6.6.'04	*51·2*	*1·9*	*·331*	*87*
	3rd ,,	*29·944*	52·6	63·0	57·8	−1·0	44·0	16.8.'04, 15.9.'04, 26.9.'04	72·0	10.7.'04	*57·5*	*2·0*	*·415*	*87*
	4th ,,	*29·984*	44·2	52·5	48·4	+1·0	30·0	22.11.'04	61·0	5.10.'04, 18.10.'04	*48·0*	*1·4*	*·303*	*91*
	Annual Means and Totals,	*29·895*	45·5	54·7	50·1	−0·6	30·0	.	72·0	.	*49·8*	*1·7*	*·324*	*89*
WATERFORD, 100 ft.	1st Quarter	.	36·9	46·6	41·8	−0·2	27·0	2.3.'04	56·0	23.3.'04	.	.	.	.
	2nd ,,	.	45·0	58·7	51·9	+0·1	32·0	11.4.'04	72·0	5.6.'04	.	.	.	.
	3rd ,,	.	50·6	65·2	57·9	−0·3	38·0	27.9.'04	79·0	11.7.'04	.	.	.	.
	4th ,,	.	40·6	52·8	46·7	+1·6	25·0	22.11.'04, 27.11.'04	68·0	17.10.'04	.	.	.	.
	Annual Means and Totals,	.	43·3	55·8	49·6	+0·3	25·0	.	79·0	.	.	.	.	.
IRELAND, SOUTH	1st Quarter	29·653	37·2	47·0	42·1	−0·9	23·0	.	60·8	.	41·3	1·5	·233	89
	2nd ,,	29·842	45·7	58·4	52·1	−0·2	31·0	.	77·0	.	51·5	2·8	·316	82
	3rd ,,	29·875	51·5	64·6	58·1	−0·2	35·3	.	82·5	.	57·4	2·6	·399	84
	4th ,,	29·909	42·1	52·4	47·3	+1·2	20·8	.	68·0	.	46·3	1.5	·288	90
	Annual Means and Totals,	29·820	44·1	55·6	49·9	0·0	20·8	.	82 5	.	49·1	2·1	·309	86
1	2	3	4	5	6	7	8	9	10	11	12	13	14	15

* The Hours of Observation are 9 a.m. and 9 p.m., local time, at all the Stations except Malin Head, Donaghadee, Blacksod Point, and Roche's Point, a.m., and where also Greenwich time is kept. The results under Barometer, Hygrometer, and Cloud for Malin Head, Donaghadee, Blacksod Point, and mean for the Quarters and for the Year.

† The Averages used are based on observations as follows:—Rainfall 35 years, 1866-1900; Temperature 30 years, 1871-1900; Sunshine 20 years, 1881-1900. Calms, and the number of days of Gales are given in the table.

‡ The Sunshine Values for Dublin are obtained at the Mountjoy Observatory in the Phœnix Park. The values for Earth Temperature are based

during each Quarter of the Year, 1904, compiled from Tables prepared under the direction of the Meteorological Council, of the Registrar-General for Ireland.

II. IRELAND SOUTH.

Earth Temperature.		Bright Sunshine.			Cloud	Rain and other forms of Precipitation.					Weather. No. of Days of							Wind Force (0-12).		Wind Direction. Number of Observations at 9 a.m. and 9 p.m.*							
									Most in a day.																		
At 1 foot depth.	At 4 feet depth.	Total Possible.	Total Observed.	Difference from average†	Mean of Observations of amount at 9 a.m. and 9 p.m.* (Scale 0-10)	Number of Days.	Total Fall.	Difference from average†	Amount.	Day of Month.	Snow.	Hail.	Thunderstorm.	Clear Sky.	Overcast.	Fog.	Gale.	No. of Observations of Moderate and Strong winds (Force 4-7).	Calm.	N.	N.E.	E.	S.E.	S.	S.W.	W.	N.W.
°	°	Hrs.	Hrs.	Hrs.			Ins	Ins.	Ins.																		
40·5	42·9	889	202·4	− 52·7	6·4	55	7·94	+1·77	0·55	3.1.'04	15	14	1	7	31	22	13	43	7	5	18	14	19	26	31	47	15
52·3	50·2	1,404	608·8	+ 36·6	5·6	47	4·88	−1·00	1·09	31.5.'04	2	7	1	9	19	3	9	40	4	12	19	20	14	16	23	50	24
59·1	57·0	1,326	562·0	+ 89·1	5·6	50	6·33	−1·49	1·20	12.9.'04	0	0	4	8	17	11	5	31	10	7	18	19	18	22	31	36	23
46·6	49·5	802	203·9	− 30·2	6·1	37	3·03	−4·86	0·44	9.12.'04	6	3	0	10	30	25	9	25	12	3	8	11	17	10	36	68	19
49·6	49·9	4,421	1,577·1	+ 42·8	5·9	189	22·18	−5·58	1·20	.	23	24	6	34	97	61	36	139	33	27	63	64	68	74	121	201	81
.	.	892	165·1	− 65·7	6·8	70	10·75	+3·49	0·63	20.3.'04	9	3	0	7	41	2	2	28	5	8	10	26	27	39	25	28	14
.	.	1,401	463·5	− 42·8	6·4	49	6·90	+0·06	0·60	6.5.'04	0	0	0	6	27	0	2	26	14	2	4	19	12	20	43	57	11
.	.	1,324	422·3	+ 14·4	6·0	51	9·33	−0·41	0·70	21.8.'04	0	0	1	3	27	0	0	15	20	4	4	28	27	24	24	43	10
	.	806	158·4	− 50·0	7·1	57	6·76	−2·44	0·73	25.11.'04	4	1	0	6	38	4	0	29	25	3	2	14	15	31	45	31	18
.	.	4,423	1,209·3	−144·1	6·6	227	33·74	+0·70	0·73	.	13	4	1	22	133	6	4	98	64	17	20	87	81	114	137	159	53
.	.	899	.	.	.	63	17·40	+1·70	1·22	4.1.'04	.	.	.	.	.	.	.	.	.	.	.	.	.	.	.	.	.
.	.	1,386	.	.	.	48	9·00	−0·26	0·81	7.5.'04	.	.	.	.	.	.	.	.	.	.	.	.	.	.	.	.	.
.	.	1,315	.	.	.	59	12·26	+0·11	0·84	16.7.'04	.	.	.	.	.	.	.	.	.	.	.	.	.	.	.	.	.
.	.	815	.	.	.	56	12·18	−7·18	1·91	16.12.'04	.	.	.	.	.	.	.	.	.	.	.	.	.	.	.	.	.
.	.	4,415	.	.	.	226	50·84	−5·63	1·91	.	.	.	.	.	.	.	.	.	.	.	.	.	.	.	.	.	.
.	.	899	190·8	− 69·5	7·8	71	19·20	+4·24	1·81	23.2.'04	4	20	7	2	46	3	27	62	18	10	22	12	25	36	28	16	15
.	.	1,386	457·3	−114·9	7·8	63	13·11	+2·93	1·71	28.6.'04	0	1	2	1	47	2	16	54	19	11	6	6	25	35	32	29	19
.	.	1,315	467·2	+ 27·0	7·4	64	19·96	+6·71	1·81	3.8.'04	0	0	1	3	46	1	6	32	31	7	4	16	24	38	25	23	16
.	.	815	172·7	− 40·1	8·0	63	13·65	−3·97	1·26	16.10.'04	2	9	1	2	51	1	16	44	34	12	14	22	24	29	23	13	13
.	.	4,415	1,288·0	−197·5	7·7	261	65·92	+9·91	1·81	.	6	30	11	8	190	7	65	192	102	40	46	56	98	138	108	81	63
.	.	901	.	.	7·3	79	13·48	+0·99	0·85	20.3.'04	2	1	2	0	45	6	9	65	7	22	17	11	11	30	31	25	28
.	.	1,384	.	.	7·0	47	5·96	−3·09	0·65	24.6.'04	0	4	0	4	36	9	11	61	5	24	3	10	15	24	42	28	31
.	.	1,313	.	.	6·8	59	10·60	+0·04	1·15	7.9.'04	0	0	2	4	40	9	7	72	5	25	4	20	11	31	38	26	24
.	.	818	.	.	7·3	62	7·47	−6·86	0·77	21.10.'04	1	1	0	3	49	7	8	44	6	23	10	11	18	15	30	36	35
.	.	4,416	.	.	7·1	247	37·51	−8·92	1·15	.	3	6	4	11	170	31	35	242	23	94	34	52	55	100	141	115	118
.	.	897	.	.	.	57	13·73	+3·39	0·82	29.20.'04	.	.	.	.	.	.	.	.	.	.	.	.	.	.	.	.	.
.	.	1,390	.	.	.	30	5·67	−1·79	0·92	12.6.'04	.	.	.	.	.	.	.	.	.	.	.	.	.	.	.	.	.
.	.	1,317	.	.	.	44	12·88	+2·79	1·37	30.8.'04	.	.	.	.	.	.	.	.	.	.	.	.	.	.	.	.	.
.	.	814	.	.	.	38	7·19	−5·15	0·96	15.10.'04	.	.	.	.	.	.	.	.	.	.	.	.	.	.	.	.	.
.	.	4,418	.	.	.	169	39·47	−0·76	1·37	.	.	.	.	.	.	.	.	.	.	.	.	.	.	.	.	.	.
40·5	42·9	896	186·1	− 62·6	7·0	66	13·75	+2·60	1·81	.	8	10	3	4	41	8	13	50	9	11	17	16	20	33	29	29	18
52·3	50·2	1,392	509·9	− 40·4	6·6	47	7·59	−0.53	1·71	.	1	3	1	5	32	4	10	45	10	12	8	14	17	24	35	41	21
59·1	57·0	1,318	483·8	+ 43·5	6·3	55	11·89	+1·29	1·81	.	0	0	2	5	33	5	5	38	16	11	7	21	20	29	30	32	18
46·6	49·5	812	178·3	− 40·1	7·1	52	8·38	−5·08	1·91	.	3	4	0	5	42	9	8	36	19	10	8	15	19	21	34	37	21
49·6	49·9	4,418	1,358·1	− 99·6	6·7	220	41·61	−1·72	1·91	.	12	17	6	19	148	26	36	169	54	44	40	66	76	107	128	139	78
16	17	18	19	20	21	22	23	24	25	26	27	28	29	30	31	32	33	34	35	36	37	38	39	40	41	42	43

where they are 8 a.m. and 6 p.m. Greenwich time, and Valencia, where the Cloud amount is observed at 10 a.m. and 10 p.m., and the Rainfall at 10 Roche's Point, are based on the morning observations only. They are printed in different type to distinguish them, and are excluded from the

Wind Force.—Beaufort Scale (0-12) is used. The number of observations of Moderate and Strong Wind (force 4-7), the number of observations of

on observations taken at Trinity College, Dublin.

TABLE showing the Monthly and Yearly Rainfall at Dublin during the Twenty-one Years 1884 to 1904, inclusive; with the Means for the Twenty Years 1884 to 1903.

YEAR	January.	February.	March.	April.	May	June.	July.	August.	September.	October.	November.	December.	Yearly Rainfall.
	Inches.	Inches.	Inches.	Inches.	Inches.	Inches.	Inches.	Inches.	Inches.	Inches.	Inches.	Inches.	Inches.
1884,	2·358	3·518	1·858	1·532	1·358	1·248	2·350	·777	1·214	·834	1·412	2·008	20·467
1885,	1·617	2·812	1·530	2·911	2·532	1·506	1·154	3·050	2·862	3·500	2·398	·742	26·614
1886,	3·244	1·981	2·065	1·524	5·472	1·293	1·722	1·503	2·471	6·163	2·180	3·348	32·966
1887	1·816	·541	1·485	1·765	·882	·252	1·194	1·520	1·513	1·398	3·012	1·223	16·601
1888,	1·247	1·097	3·753	1·993	·978	3·045	3·881	1·270	·728	1·227	† 6·549	2·911	28·679
1889,	2·213	2·449	1·076	2·607	2·131	·100	2·570	5·747	1·043	4·853	·929	1·554	27·272
1890,	2·975	·802	3·693	1·575	2·438	1·930	2·174	2·799	2·469	·639	‡ 4·212	1·856	27·562
1891,	·672	* ·042	·936	1·553	2·792	2·753	2·187	4·953	2·132	3·590	2·911	3·299	27·820
1892,	1·698	2·119	·991	1·114	4·177	1·671	1·952	3·557	2·631	2·535	2·404	·795	25·644
1893,	2·239	2·669	·288	1·046	1·666	1·716	2·042	2·713	·729	1·033	1·870	2·482	20·493
1894,	2·838	1·903	1·287	3·123	3·558	1·652	3·772	3·726	·442	3·967	1·482	1·511	29·261
1895,	5·711	·625	2·748	1·149	·177	1·872	4·503	3·548	·543	2·840	3·582	3·944	31·242
1896,	·720	·868	3·310	·883	·190	1·883	5·474	1·136	5·073	2·515	·664	4·185	26·901
1897,	2·694	1·395	2·980	2·485	1·139	3·257	1·650	3·788	2·583	2·110	3·422	1·841	29·344
1898,	1·786	1·743	1·041	2·666	3·332	1·547	·945	3·456	1·452	3·579	4·435	1·066	27·048
1899,	2·483	2·168	·911	1·995	2·095	1·643	3·121	§ 3·784	2·748	1·538	1·964	3·287	27·737
1900,	2·579	3·156	·963	1·304	1·919	3·169	4·519	5·871	·914	3·469	4·873	1·602	34·338
1901,	2·672	1·200	1·784	·864	1·204	1·628	2·080	2·952	3·686	2·396	3·620	1·989	26·075
1902,	1·614	1·748	1·752	2·061	2·798	2·371	3·163	2·949	2·969	3·056	3·331	1·563	29·375
1903,	3·269	2·234	3·623	1·050	2·384	2·494	4·018	2·800	3·397	2·613	2·133	1·586	31·601
Means,	2·322	1·754	1·904	1·760	2·161	1·851	2·723	3·095	2·080	2·693	2·869	2·140	27·352
1904,	2·535	3·312	2.091	1·118	2·685	1·076	1·088	2·903	2·339	0·454	1·077	1·562	22·180

* February, 1891, was the *driest* month of the twenty-one years.
‡ November, 1890, was the *wettest* month of the twenty-one years.
† November, 1888, was the month of the heaviest rainfall.
§ Heaviest rainfall in 24 hours=2·227 inches, on August 5th, 1899.

TABLE showing the Monthly and Yearly Number of Rainy Days* at Dublin during the Twenty-one Years 1884 to 1904, inclusive; with the Means for the Twenty Years 1884 to 1903.

YEAR.	January.	February.	March	April.	May.	June.	July.	August.	September.	October.	November.	December.	Total Rainy Days.
1884,	18	20	17	11	16	10	25	8	14	14	14	20	187
1885,	23	19	13	16	23	8	10	14	23	22	17	10	198
1886,	26	15	19	15	21	15	18	13	15	24	18	21	220
1887,	16	11	15	10	10	5	13	16	16	11	18	19	160
1888,	9	14	18	17	11	18	22	12	10	16	§ 26	17	190
1889,	16	20	17	21	17	6	15	22	13	22	9	15	193
1890,	21	7	17	14	17	18	24	19	14	11	‡ 27	11	200
1891,	14	† 2	16	14	17	14	15	25	18	13	15	21	184
1892,	20	19	9	13	19	17	12	22	19	17	19	10	196
1893,	19	22	8	7	10	12	14	16	14	16	17	19	174
1894,	23	16	14	20	17	19	21	18	8	20	15	18	209
1895,	24	9	19	13	3	12	16	27	7	16	21	27	194
1896,	14	10	23	16	7	14	18	18	23	22	9	20	194
1897,	17	16	24	22	14	20	12	24	16	14	14	18	211
1898,	14	18	16	16	20	14	8	18	13	19	17	21	194
1899,	24	15	12	20	16	8	12	10	21	11	13	24	186
1900,	27	23	13	16	13	22	15	17	10	21	19	20	216
1901,	17	12	17	12	9	13	13	13	18	21	11	23	179
1902,	12	10	21	16	22	17	17	18	16	23	18	13	203
1903,	20	15	26	17	17	13	23	26	17	22	16	16	228
Means,	18·7	14·7	16·7	15·3	15·0	13·7	16·1	17·8	15·2	17·7	16·7	18·2	195·8
1904,	19	17	19	19	18	10	15	18	17	11	9	17	189

* *I.e.* days on which ·01 inch or upwards of rain fell within the twenty-four hours.
‡ *Wettest* month of the twenty-one years. Rainfall=4·212 inches.
† *Driest* month of the twenty-one years. Rainfall=·042 inch
§ Month of the heaviest rainfall=6·549 inches.

INDEX TO SUPERINTENDENT REGISTRARS' DISTRICTS.

[The following Index furnishes a reference to the *Number* or *Numbers* of each Superintendent Registrar's District in the Tables of Abstracts contained in the Report, in which the numbers run consecutively from 1 to 216.] *

A.

Abbeyleix, 43
Antrim, 123
Ardee, 32, 35
Armagh, 131
Athlone, 48, 206
Athy, 11, 44

B.

Ballieborough, 137
Ballina, 198
Ballinasloe, 183, 207
Ballinrobe, 199
Ballycastle, 124
Ballymahon, 29, 49
Ballymena, 125
Ballymoney, 126
Ballyshannon, 144, 162, 193
Ballyvaghan, 63
Balrothery, 4
Baltinglass, 1, 12, 58
Banbridge, 132, 154
Bandon, 72
Bantry, 73
Bawnboy, 138, 194
Belfast, 127, 136, 155
Belmullet, 200
Birr, 24, 104
Borrisokane, 105
Boyle, 208, 213

C.

Cahersiveen, 90
Callan, 16, 109
Carlow, 2, 45
Carrickmacross, 171
Carrick-on-Shannon, 195, 209
Carrick-on-Suir, 17, 110, 116
Cashel, 111
Castlebar, 201
Castleblayney, 133, 172
Castlecomer, 18
Castlederg, 176
Castlereagh, 210
Castletown, 74
Cavan, 139
Celbridge, 5, 13
Claremorris, 202
Clifden, 184
Clogheen, 112
Clogher, 177
Clonakilty, 75
Clones, 163, 173
Clonmel, 113, 117
Coleraine, 167
Cookstown, 178
Cootehill, 140, 174
Cork, 76
Corrofin, 64
Croom, 96

D.

Delvin, 50
Dingle, 91
Donegal, 145
Downpatrick, 156
Drogheda, 33, 36
Dromore. West 214
Dublin, North, 6, 9
Dublin, South, 7, 10
Dundalk, 34
Dunfanaghy, 146
Dungannon, 179
Dungarvan, 118
Dunmanway, 77
Dunshaughlin, 37

E.

Edenderry, 14, 25, 38
Ennis, 65
Enniscorthy, 54
Enniskillen, 141, 164
Ennistimon, 66

F.

Fermoy, 78

G.

Galway, 185
Glennamaddy, 186
Glenties, 147
Gorey, 55
Gort, 187
Granard, 30, 51, 142

I.

Inishowen, 148
Irvinestown, 165, 180

K.

Kanturk, 79
Kells, 39
Kenmare, 92
Kilkeel, 157
Kilkenny, 19
Killadysert, 67
Killala, 203
Killarney, 93
Kilmacthomas, 119
Kilmallock, 80, 97
Kilrush, 68
Kinsale, 81

L.

Larne, 128
Letterkenny, 149
Limavady, 168
Limerick, 69, 98
Lisburn, 129, 158
Lismore, 120
Lisnaskea, 166
Listowel, 94, 99
Londonderry, 150, 169
Longford, 31
Loughrea, 188
Lurgan, 130, 134, 159

M.

Macroom, 82
Magherafelt, 170
Mallow, 83
Manorhamilton, 196
Middleton, 84
Millford, 151
Millstreet, 85
Mitchelstown, 86, 100
Mohill, 197
Monaghan, 175
Mount Bellew, 189
Mountmellick, 26, 46
Mullingar, 52

N.

Naas, 15, 59
Navan, 40
Nenagh, 106
Newcastle, 101
New Ross, 3, 20, 56
Newry, 135, 160
Newtownards, 161

O.

Oldcastle, 41, 143
Omagh, 181
Oughterard, 190

P.

Portumna, 191

R.

Rathdown, 8, 60
Rathdrum, 61
Rathkeale, 102
Roscommon, 211
Roscrea, 27, 47, 107

S.

Scarriff, 70
Shillelagh, 62
Skibbereen, 87
Skull, 88
Sligo, 215
Strabane, 152, 182
Stranorlar, 153
Strokestown, 212
Swineford, 204

T.

Thomastown, 21
Thurles, 108
Tipperary, 103, 114
Tobercurry, 216
Tralee, 95
Trim, 42
Tuam, 192
Tulla, 71
Tullamore, 28, 53

U.

Urlingford, 22, 115

W.

Waterford, 23, 121
Westport, 205
Wexford, 57

Y.

Youghal, 89, 122

* Thus, the number of Marriages in the Abbeyleix Superintendent Registrar's District may at once be ascertained by referring in the "*Abstract of Marriages*" to the Superintendent Registrar's District, numbered 43 (*see* page 32); and in like manner the number of Births and Deaths, of Deaths at different ages, &c., will be found by referring to the same Superintendent Registrar's District Number in the appropriate Tables.

INDEX TO REGISTRARS' DISTRICTS.

[The Number or Numbers against each Registrar's District in the Third Column refers to the page in which the Total Births, Illegitimate Births, Deaths, &c., in the District during the year are given.]

Registrars' Districts.	Superintendent Registrars' Districts.	Page.
A.		
Abbey,	Tuam,	75
Abbeyfeale,	Newcastle,	65
Abbeyleix,	Abbeyleix,	58
Abbeyshrule,	Ballymahon,	57
Achill,	Westport,	76
Aclare,	Tobercurry,	77
Adare,	Croom,	64
Aghada,	Middleton,	63
Aghadowey,	Coleraine,	71
Aghalee,	Lurgan,	67
Ahascragh,	Ballinasloe,	74
Ahoghill,	Ballymena,	67
Anascaul,	Dingle,	63
Annacarriga,	Scarriff	61
Annacotty,	Limerick,	64
Annahilt,	Lisburn,	70
Annamoe,	Rathdrum,	60
Antrim,	Antrim,	67
Ardagh,	Newcastle,	65
Ardara,	Glenties,	69
Ardee,	Ardee,	57
Ardfert,	Tralee,	64
Ardfinnan,	Clogheen,	66
Ardmore,	Youghal,	66
Ardrahan,	Gort,	74
Arklow,	Rathdrum,	60
Armagh,	Armagh,	67
Arran (*see* "Galway No. 3.")		
Articlave,	Coleraine,	71
Arvagh,	Cavan,	68
Askeaton,	Rathkeale,	65
Athboy,	Trim,	58
Athenry,	Loughrea,	74
Athleague,	Roscommon,	77
Athlone, No. 1	Athlone,	59
,, No. 2	,,	76
Athy,	Athy,	55
Aughnacloy,	Clogher,	73
Aughrim,	Carrick-on-Shannon	76
Aughrim,	Rathdrum,	60
B.		
Bagenalstown,	Carlow,	54
Ballieborough	Ballieborough,	68
Balbriggan,	Balrothery,	54
Balla,	Castlebar,	76
Ballaghaderreen,	Castlereagh,	77
Balleen,	Urlingford,	56
Ballickmoyler and Newtown,	Carlow,	58
Ballina,	Ballina,	75
Ballinakill,	Abbeyleix,	58
Ballinalee,	Granard,	57
Ballinameen,	Boyle,	76
Ballinamore,	Bawnboy,	75
Ballinasloe,	Ballinasloe,	74
Ballincollig,	Cork,	62
Ballindine,	Claremorris,	76
Ballineen,	Dunmanway,	62
Ballingarry,	Callan,	65
Ballinrobe,	Ballinrobe,	75
Ballintra,	Ballyshannon,	69
Ballybay,	Castleblayney,	72
Ballyboggan,	Edenderry,	58
Ballybot,	Newry,	68
Ballybunion,	Listowel,	64
Ballycarry,	Larne,	67
Ballycastle,	Ballycastle,	67
Ballycastle,	Killala,	76
Ballyclogh,	Mallow,	63
Ballyconnell,	Bawnboy,	68
Ballycroy,	Westport,	76
Ballyduff,	Lismore,	66
Ballyduff,	Listowel,	64
Ballyfarnan, No. 1,	Boyle,	76
,, No. 2,	,,	77
Ballyfeard,	Kinsale,	62
Ballygarvan,	Cork,	62
Ballygawley,	Clogher,	73
Ballyhaise,	Cavan,	68
Ballyhaunis,	Claremorris,	76
Ballyhooly,	Fermoy,	62
Ballyhorgan,	Listowel,	64
Ballyjamesduff,	Oldcastle,	69

Registrars' Districts.	Superintendent Registrars' Districts.	Page.
Ballykelly,	Limavady,	72
Ballyleague,	Roscommon,	77
Ballylesson,	Lisburn,	70
Ballylongford,	Listowel,	64
Ballylynan,	Athy,	58
Ballymacarbry,	Clonmel,	66
Ballymagran (*see*	"Caledon and Ballymagran.")	
Ballymahon,	Ballymahon,	57
Ballymartle,	Kinsale,	62
Ballymena,	Ballymena,	67
Ballymoney,	Ballymoney,	67
Ballymore,	Ballymahon	59
Ballymore Eustace,	Naas,	55
Ballymote,	Sligo,	77
Ballynacally	Killadysert,	61
Ballynacarrigy,	Mullingar,	59
Ballynahinch,	Downpatrick,	70
Ballynoe,	Fermoy,	62
Ballynure,	Larne,	67
Ballyragget,	Castlecomer,	55
Ballyroan,	Abbeyleix,	58
Ballyshannon,	Ballyshannon,	69
Ballyvaghan,	Ballyvaghan,	60
Ballyward,	Banbridge,	70
Baltinglass, No. 1	Baltinglass,	60
,, No. 2	,,	55
Banagher,	Birr	56
Banbridge,	Banbridge,	70
Bandon,	Bandon,	61
Bangor,	Belmullet,	75
Bangor,	Newtownards,	71
Bannow,	Wexford,	60
Bansha,	Tipperary,	66
Bantry,	Bantry,	61
Barronstown	Dundalk,	57
Belfast, Rural, No. 1	Belfast,	67
,, ,, No. 2		
,, ,, No. 3		
,, ,, No. 4		
Belfast, Urban, No. 1	,,	68
,, ,, No. 2		
,, ,, No. 3		
,, ,, No. 4		
,, ,, No. 5		
,, ,, No. 6		
,, ,, No. 7		
,, ,, No. 8		
,, ,, No. 9		
,, ,, No. 10		
,, ,, No. 11		
,, ,, No. 12		
,, ,, No. 13		
,, ,, No. 14		
Bellaghy,	Magherafelt,	72
Bellananagh,	Cavan,	68
Bellarena,	Limavady,	72
Belleek,	Ballyshannon,	71
Belturbet,	Cavan,	68
Benburb,	Dungannon	73
Binghamstown	Belmullet,	75
Birr,	Birr,	56
Blackrock & Stillorgan, No. 1,	Rathdown,	54
,, No. 2,		
Blackwatertown,	Armagh,	67
Blanchardstown and Castleknock,	Dublin, North,	54, 55
Blarney,	Cork,	62
Blessington,	Naas,	60
Boherboy,	Kanturk,	62
Borris,	Carlow,	54
Borris-in-Ossory,	Roscrea,	58
Borrisokane,	Borrisokane,	65
Borrisoleigh,	Thurles,	65
Bourney,	Roscrea,	65
Boyle No. 1,	Boyle,	76
,, No. 2,	,,	77
Bray, No. 1,	Rathdown,	60
,, No. 2,	,,	54
Brideswell,	Athlone,	76
Bridgetown,	Limerick	61
Bridgetown,	Wexford,	60
Broadford,	Newcastle,	65
Broadway,	Wexford,	60
Brookeborough,	Lisnaskea,	71
Brosna, No. 1,	Tralee,	64
,, No. 2,		
Broughshane,	Ballymena,	67
Bruff,	Kilmallock,	64
Bruree,	Kilmallock,	64
Bryansford,	Kilkeel,	70
Bullaun	Loughrea,	74
Buncrana,	Inishowen,	69
Bundorragha,	Westport,	76
Bunmahon,	Kilmacthomas,	66
Burt,	Londonderry,	70
Bushmills,	Ballymoney,	67
Buttevant,	Mallow,	63

C.

Registrars' Districts.	Superintendent Registrars' Districts.	Page.
Caher,	Cahersiveen,	63
Caher,	Clogheen,	66
Caherconlish,	Limerick,	64
Caledon and Ballymagran,	Dungannon,	73
Callan,	Callan,	55
Camolin,	Gorey,	59
Cannaway,	Macroom,	62
Cappagh,	Tipperary,	66
Cappaghduff,	Ballinrobe,	75
Cappoquin,	Lismore,	66
Carbury,	Edenderry,	55
Carlingford,	Dundalk,	57
Carlow, No. 1,	Carlow,	54
,, No. 2,	,,	58
Carndonagh	Inishowen,	69
Carney, No. 1,	Sligo,	77
,, No. 2,		
Carragh (*see* "Naas	and Carragh.")	
Carrick,	Glenties,	69
Carrickbeg,	Carrick-on-Suir,	66
Carrickbyrne,	New Ross,	59
Carrickfergus,	Larne,	67
Carrickmacross,	Carrickmacross,	72
Carrick-on-Suir,	Carrick-on-Suir,	65
Carrigaholt,	Kilrush,	61
Carrigaline, No. 1	Cork,	62
,, No. 2		
Carrigaline,	Kinsale,	62
Carrigallen,	Mohill,	75
Carrignavar,	Cork,	62
Cashel,	Cashel,	65
Castlebar, No. 1,	Castlebar,	76
,, No. 2,		
Castlebellingham,	Ardee,	57
Castleblayney,	Castleblayney,	72
Castlecomer,	Castlecomer,	55
Castleconor,	Dromore West,	77
Castlederg,	Castlederg,	73
Castledermot,	Athy,	55
Castlefinn	Strabane,	70
Castlegregory,	Dingle,	63
Castleisland,	Tralee,	64
Castleknock (*see* "Blanchardstown and Castleknock.")		
Castlemaine,	Tralee,	64
Castlemartyr,	Middleton,	63
Castleplunket,	Castlereagh,	77
Castlepollard,	Delvin,	59
Castlequarter,	Ballymoney,	67
Castlereagh, No. 1	Belfast	70
,, No. 2		
Castlereagh,	Castlereagh,	77
Castleshane,	Monaghan,	72
Castletown,	Abbeyleix,	58
Castletown,	Castletown,	61
Castletown,	Croom,	64
Castletown,	Navan,	58
Castletown,	Mullingar,	59
Castletown Geoghegan,	Cavan,	68
Cavan,	Celbridge,	55
Celbridge,	Kilmallock,	62
Charleville,	Ballyshannon,	71
Church Hill,	Letterkenny,	69
Church Hill,	Naas,	55
Clane and Timahoe Nth.	Tullamore,	56
Clara,	Claremorris,	76
Claremorris,	Limerick,	64
Clarina,	Youghal,	66
Clashmore,	Londonderry,	72
Claudy,	Clifden,	74
Clifden,	Ballymena,	67
Clogh,	Stranorlar,	70
Cloghan,	Clogheen,	66
Clogheen,	Clogher,	73
Clogher,	Borrisokane,	65
Cloghjordan,	Clonakilty,	61
Clonakilty,	Mountmellick,	58
Clonaslee,	Dungannon,	73
Clonavaddy,	Mountbellew,	74
Clonbrock,	Dublin South,	54
Clondalkin,	Carlow,	54
Clonegall,	Irvinestown,	71
Clonelly	Clones,	72
Clones,	Inishowen,	69
Clonmany,	Clonmel,	66
Clonmel,	Delvin,	59
Clonmellon,	Macroom,	62
Clonmoyle,	Enniscorthy,	59
Clonroche,		
Clontarf & Howth No. 1,	Dublin, North,	54, 55
,, No. 2,	,,	54
Clonygowan, No. 1,	Mountmellick,	58
,, No. 2,	,,	56
Cloonbur, No. 1	Oughterard,	74
,, No. 2		
Clough,	Downpatrick,	70
Cloyne,	Middleton,	63
Coagh,	Cookstown,	73
Coal Island,	Dungannon,	73
Coleraine,	Coleraine,	71
Collon, No. 1,	Ardee,	57
,, No. 2,		
Collooney,	Sligo,	77
Comber,	Newtownards,	71
Cong,	Ballinrobe,	75
Connor,	Antrim,	67
Cookstown,	Cookstown,	73
Coolacasey,	Limerick,	61
Coolaney,	Tobercurry,	77
Coolattin,	Shillelagh,	60
Coole,	Granard,	59
Coolgreany,	Gorey,	59
Coolmountain,	Dunmanway,	62
Coolock & Drumcondra, No. 1,	Dublin, North,	54, 55
,, No. 2,	,,	54
Coolrain,	Mountmellick,	58
Coom,	Killarney,	64
Cootehill,	Cootehill,	69
Cork Urban, No. 1,	Cork,	62
,, No. 2,		
,, No. 3,		
,, No. 4,		
,, No. 5,		
,, No. 6,		
,, No. 7,		
Cork Rural, No. 1,		
,, No. 2,		
Corrofin,	Corrofin,	60
Courceys,	Kinsale,	62
Craggaknock,	Kilrush,	61
Creagh,	Ballinasloe,	76
Croagh,	Ballycastle,	67
Croom,	Croom,	64
Crossabeg,	Wexford,	60
Crossakeel,	Oldcastle,	58
Crossgar,	Banbridge,	70
Crossmaglen, No. 1,	Castleblayney,	68
,, No. 2,	,,	72
Crossmolina,	Ballina,	75
Crossroads,	Dunfanaghy,	69
Crumlin,	Antrim,	67
Crumlin,	Dublin, South,	54
Crusheen,	Ennis,	60
Cullen,	Millstreet,	63
Cushendall,	Ballycastle,	67

D.

Registrars' Districts.	Superintendent Registrars' Districts.	Page.
Darrynane,	Cahersiveen,	63
Dawsongrove,	Cootehill,	72
Delgany,	Rathdown,	60
Delvin,	Delvin,	59
Derrylin,	Lisnaskea,	71
Dervock,	Ballymoney,	67
Dingle,	Dingle,	63
Dirraw,	Ballymoney,	67
Doagh,	Antrim,	67
Donaghadee,	Newtownards,	71
Donaghmore,	Newry,	71
Donaghmoyne,	Carrickmacross,	72
Donegal,	Donegal,	69
Doneraile,	Mallow,	63
Donnybrook,	Dublin, South,	54
Doocharry,	Glenties,	69
Douglas,	Cork,	62
Downpatrick,	Downpatrick,	70
Draperstown,	Magherafelt,	72
Dripsey,	Cork,	62
Drogheda, No. 1,	Drogheda,	57
,, No. 2,		
,, No. 3,		
Dromdaleague,	Skibbereen,	63
Dromiskin,	Dundalk,	57
Dromore,	Banbridge,	70
Dromore,	Omagh,	73
Drum, No. 1,	Cootehill,	72
,, No. 2,	,,	69
Drumahaire,	Manorhamilton,	75
Drumbeg,	Lisburn,	70
Drumcondra (*see* "Coolock and Drumcondra.")		
Drumcondra	Ardee,	57
Drumkeeran,	Manorhamilton,	75
Drumlish,	Longford,	57
Drumquin,	Castlederg,	73
Drumquin,	Omagh,	73
Drumshanbo,	Carrick-on-Shannon,	75
Dublin:—North City, No. 1, E.	Dublin, North,	55
,, No. 1, W.		
,, No. 2,		
,, No. 3,		
Dublin:—South City, No. 1,	Dublin, South,	55
,, No. 2,		
,, No. 3,		
,, No. 4,		
Duleek,	Drogheda,	57
Dunboyne,	Dunshaughlin,	57
Dundalk,	Dundalk,	57
Dundrum & Glencullen, No. 1,	Rathdown,	54
,, No. 2,		
Dunfanaghy,	Dunfanaghy,	69
Dungannon,	Dungannon,	73
Dunganstown,	Rathdrum,	60
Dungarvan,	Dungarvan,	66
Dungiven,	Limavady,	72
Dunglow, No. 1,	Glenties,	69
,, No. 2,		
Dunkineely,	Donegal,	69
Dunlavin,	Baltinglass,	60
Dunleer,	Ardee,	57
Dunmanway,	Dunmanway,	62
Dunmore,	Glennamaddy,	74
Dunmore,	Tuam,	75
Dunmurry,	Lisburn,	67
Dunnamanagh,	Strabane,	73
Durrow,	Abbeyleix,	58
Durrus & Kilcrohane,	Bantry,	61
Dysartmoon, No. 1	New Ross,	56
,, No. 2	,,	59

E.

Registrars' Districts.	Superintendent Registrars' Districts.	Page.
Easky,	Dromore West,	77
Edenderry,	Edenderry,	56
Ederney,	Irvinestown,	71
Eglinton,	Londonderry,	72
Elphin,	Strokestown,	77
Ely,	Enniskillen,	71

Registrars' Districts.	Superintendent Registrars' Districts.	Page.
Emlagh,	Cahersiveen,	63
Emly,	Tipperary,	66
Emo,	Mountmellick,	58
Emyvale,	Monaghan,	72
Ennis, No. 1,	Ennis,	60
,, No. 2,		
Enniscorthy,	Enniscorthy,	59
Enniskillen,	Enniskillen,	71
Ennistimon,	Ennistimon,	61
Eyrecourt,	Portumna,	74
F.		
Fanad,	Millford,	70
Feakle,	Scarriff,	61
Feenagh,	Newcastle,	65
Feeny,	Limavady,	72
Fennagh & Myshall,	Carlow,	54
Ferbane,	Birr	56
Fermoy,	Fermoy,	62
Ferns,	Enniscorthy,	59
Fethard,	Cashel,	65
Fethard, No. 1,	New Ross,	59
,, No. 2,		
Finglas & Glasnevin,	Dublin, North,	54, 55
Finnea, No. 1,	Granard,	59
,, No. 2,	,,	69
Fintona,	Omagh,	73
Fivemiletown,	Clogher,	73
Florencecourt,	Enniskillen,	71
Fontstown,	Athy,	55
Forkill,	Newry,	68
Foxford,	Swineford,	76
Frankford,	Birr	56
Frenchpark,	Castlereagh,	77
Freshford,	Kilkenny,	56
G.		
Galbally,	Mitchelstown,	65
Galgorm,	Ballymena,	67
Galway, No. 1,	Galway,	74
,, No. 2,		
,, No. 3 (Arran)		
Garrangibbon,	Carrick-on-Suir,	65
Garvagh,	Coleraine,	71
Glanbehy,	Cahersiveen,	63
Glasnevin (*see* "Finglas & Glasnevin.")		
Glassan,	Athlone,	59
Glenarm,	Larne,	67
Glenavy,	Lisburn,	67
Glencullen (*see* "Dundrum & Glencullen.")		
Glengarriff,	Bantry,	61
Glennamaddy,	Glennamaddy,	74
Glenties,	Glenties,	69
Glenwhirry,	Ballymena,	67
Glin,	Listowel,	64
Glynn (*see* "Taghmon and Glynn.")		
Golden,	Tipperary,	66
Goleen,	Skull,	63
Gorey,	Gorey,	59
Gort,	Gort,	74
Gortin,	Omagh,	73
Gowran,	Kilkenny,	56
Graigue,	Thomastown,	56
Granard,	Granard,	57
Grean,	Tipperary,	65
Greyabbey,	Newtownards,	71
Gurteen,	Boyle,	77
Gweedore,	Dunfanaghy,	69
H.		
Headford,	Tuam,	75
Hillsborough,	Lisburn,	70
Hollymount,	Ballinrobe,	75
Holmpatrick,	Balrothery,	54
Holycross,	Thurles,	65
Holywell, No. 1,	Enniskillen,	71
,, No. 2,	,,	69
Hospital,	Kilmallock,	64
Howth (*see* "Clontarf and Howth.")		
I.		
Inchigeelagh,	Macroom,	62
Inishannon,	Bandon,	61
Inishbofin,	Clifden,	74
Inistioge,	Thomastown,	56
Innfield,	Trim,	58
Irvinestown,	Irvinestown,	71
Islandeady,	Westport,	76
J.		
Jamestown,	Cark.-on-Shannon,	75
Johnstown,	Edenderry,	55

Registrars' Districts.	Superintendent Registrars' Districts	Page.
K.		
Kanturk,	Kanturk,	62
Keadew,	Boyle,	76
Keady,	Armagh,	67
Kealkill,	Bantry,	61
Kells,	Kells,	58
Kenmare,	Kenmare,	64
Kilbeggan,	Tullamore,	59
Kilbrittain,	Bandon,	61
Kilcatherine,	Castletown,	61
Kilcock,	Celbridge,	55
Kilcooly,	Urlingford,	66
Kilcrohane (*see* "Durrus & Kilcrohane.")		
Kilcullen,	Naas,	55
Kildare,	Naas,	55
Kilderry,	Londonderry,	70
Kildorrery,	Mitchelstown,	63
Kilfinnane,	Kilmallock,	64
Kilgarvan,	Kenmare,	64
Kilgobban,	Tralee,	64
Kilkee,	Kilrush,	61
Kilkeel, No. 1,	Kilkeel,	70
,, No. 2,		
Kilkelly,	Swineford,	76
Kilkenny, No. 1,	Kilkenny,	56
,, No. 2,		
Kilkishen,	Tulla,	61
Killaan,	Ballinasloe,	74
Killala,	Killala,	76
Killann,	Enniscorthy,	59
Killanniv,	Ennis,	60
Killarney, No. 1,	Killarney,	64
,, No. 2,		
Killashandra	Cavan,	68
Killashee,	Longford,	57
Killea,	Londonderry,	70
Killeagh,	Youghal,	63
Killeen,	Dunshaughlin,	57
Killenagh & Wells,	Gorey,	59
Killenaule,	Cashel,	65
Killeroran,	Mountbellew,	74
Killeter,	Castlederg,	73
Killiney,	Rathdown,	54
Killorglin,	Killarney,	64
Killough,	Downpatrick,	70
Killoughy,	Tullamore,	56
Killucan,	Mullingar,	59
Killybegs,	Glenties,	69
Killygordon,	Stranorlar,	70
Killyleagh,	Downpatrick,	70
Killyon,	Birr	56
Kilmacrenan and Millford,	Millford,	70
Kilmacthomas,	Kilmacthomas,	66
Kilmaganny,	Callan,	55
Kilmakevoge,	Waterford,	56
Kilmallock,	Kilmallock,	64
Kilmeadan,	Waterford,	66
Kilmeage (*see* "Robertstown & Kilmeage.")		
Kilmihil,	Kilrush,	61
Kilmood,	Newtownards,	71
Kilmore,	Monaghan,	72
Kilnaleck,	Cavan,	68
Kilpatrick,	Cashel,	65
Kilrea,	Coleraine,	71
Kilrush,	Kilrush,	61
Kilsallaghan,	Balrothery,	54
Kilshannig,	Mallow,	63
Kilsheelan, No. 1,	Clonmel,	66
,, No. 2,		
Kilskeer,	Kells,	58
Kiltamagh,	Swineford,	76
Kiltegan,	Baltinglass,	60
Kiltinan,	Clonmel,	66
Kiltoom,	Athlone,	76
Kiltormer,	Ballinasloe,	74
Kilworth,	Fermoy,	62
Kingscourt,	Bailieborough,	68
Kingstown, No. 1,	Rathdown,	54
,, No. 2,		
Kinlough,	Ballyshannon,	75
Kinnitty,	Birr,	56
Kinsale,	Kinsale,	62
Kinvarra,	Gort,	74
Knocknadona,	Lisburn,	67
Knocknalower,	Belmullet,	75
Knocktopher,	Thomastown,	56
L.		
Labasheeda,	Killadysert,	61
Laghy,	Donegal,	69
Larne,	Larne,	67
Laurencetown,	Ballinasloe,	74
Leighlinbridge,	Carlow,	54
Letterkenny,	Letterkenny,	69
Lettermore,	Oughterard,	74
Liberties, Lower,	Londonderry,	72
,, Upper,		
Limavady,	Limavady,	72
Limerick, No. 1,	Limerick,	64
,, No. 2,		
,, No. 3,		
,, Rural,		
Lisbellaw,	Enniskillen,	71
Lisburn,	Lisburn,	67
Lismore,	Lismore,	66
Lisnaskea,	Lisnaskea,	71
Listowel,	Listowel,	64
Littleton,	Thurles,	65
L'Derry, Urban No. 1,	Londonderry	72
,, ,, No. 2,		

Registrars' Districts.	Superintendent Registrars' Districts.	Page.
Longford,	Longford,	57
Loughbrickland,	Banbridge,	70
Loughgall,	Armagh,	67
Loughrea,	Loughrea,	74
Louisburgh,	Westport,	76
Lowpark,	Swineford,	76
Lucan,	Celbridge,	54
Lurgan, No. 1,	Lurgan,	68
,, No. 2,		
Lurganboy,	Manorhamilton,	75
Lusk,	Balrothery,	54
M.		
Macroom,	Macroom,	62
Maghera,	Magherafelt,	72
Magherafelt,	Magherafelt,	72
Maguiresbridge,	Lisnaskea,	71
Malahide,	Balrothery,	54
Malin,	Inishowen,	69
Mallow,	Mallow,	63
Manorcunningham,	Letterkenny,	69
Manorhamilton,	Manorhamilton,	75
Markethill,	Armagh,	67
Marlfield,	Clonmel,	66
Maryborough,	Mountmellick,	58
Maynooth,	Celbridge,	55
Meigh,	Newry,	68
Middleton, No. 1,	Middleton,	63
,, No. 2,		
Milford,	Kanturk,	62
Millford (*see* "Kilmacrenan & Millford.")		
Millstreet,	Millstreet,	63
Milltown,	Killarney,	64
Milltown,	Mullingar,	59
Milltown Malbay,	Ennistimon,	61
Mitchelstown, No. 1,	Mitchelstown,	63
,, No. 2,	,,	65
Moate,	Athlone,	59
Mohill,	Mohill,	75
Moira,	Lurgan,	71
Molahiffe,	Killarney,	64
Monaghan,	Monaghan,	72
Monasterevin,	Athy,	55
Moneymore,	Magherafelt,	72
Moroe,	Limerick,	64
Mount Bellew,	Mount Bellew,	74
Mountcharles,	Donegal,	69
Mountmellick,	Mountmellick,	58
Mountnorris,	Newry,	68
Mountrath,	Mountmellick,	58
Mountshannon,	Scarriff,	61
Moville,	Inishowen,	69
Moycullen,	Galway,	74
Moynalty,	Kells,	58
Moyne,	Thurles,	65
Mullaghglass,	Newry,	68
Mullinahone,	Callan,	65
Mullingar,	Mullingar,	59
Multyfarnham,	Mullingar,	59
Murragh,	Bandon,	61
Myshall (*see* "Fennagh and Myshall.")		
N.		
Naas and Carragh,	Naas,	55
Navan,	Navan,	58
Nenagh,	Nenagh,	65
Newbridge,	Naas,	55
Newbridge,	Rathdrum,	60
Newcastle,	Newcastle,	65
Newcastle,	Rathdrum,	60
New Kilmainham,	Dublin South,	55
Newmarket,	Ennis,	60
Newmarket,	Kanturk,	62
Newport,	Nenagh,	65
Newport,	Westport,	73
New Ross,	New Ross,	59
Newry, No. 1,	Newry,	71
,, No. 2,		
Newtown (*see* "Ballickmoyler & Newtown.")		
Newtownards,	Newtownards,	71
Newtownbarry,	Enniscorthy,	59
Newtownbutler,	Clones,	71
Newtowngore, No. 1,	Bawnboy,	75
,, No. 2,	,,	68
Newtownhamilton, No. 1,	Castleblayney,	68
,, No. 2,	,,	72
Newtownstewart,	Strabane,	73
Nobber,	Kells,	58
O.		
Oldcastle,	Oldcastle,	58
Old Ross,	New Ross,	59
Omagh, No. 1	Omagh,	73
,, No. 2		
Oranmore,	Galway,	74
Oughterard,	Oughterard,	74
Oulart,	Enniscorthy,	59
P.		
Painestown,	Navan,	58
Pallaskenry,	Rathkeale,	65
Palmerston	Dublin, South,	54, 55
Pettigoe,	Donegal,	69
Philipstown,	Tullamore,	56
Pilltown,	Carrick-on-Suir,	55

Registrars' Districts	Superintendent Registrars' Districts	Page.
Plumb Bridge	Strabane,	73
Pomeroy,	Cookstown,	73
Portadown,	Lurgan,	68
Portaferry,	Downpatrick,	70
Portglenone,	Ballymena,	67
Portlaw,	Carrick-on-Suir,	66
Portroe,	Nenagh,	65
Portrush,	Ballymoney,	67
Portstewart,	Coleraine,	71
Portumna, No. 1, No. 2,	Portumna,	74
Powerscourt,	Rathdown,	60
Poynts Pass,	Newry,	68
Q.		
Queenstown, No. 1, No. 2,	Cork,	62
Quin,	Tulla,	61
R.		
Raferagh,	Carrickmacross,	72
Rahan,	Mallow,	63
Randalstown,	Antrim,	67
Raphoe,	Strabane,	70
Rathangan, No. 1,	Edenderry,	55
,, No. 2,	,,	56
Rathcoole,	Celbridge,	54
Rathcormack,	Fermoy,	62
Rathdowney,	Abbeyleix,	58
Rathdrum,	Rathdrum,	60
Rathfarnham,	Dublin, South,	54
Rathfryland	Newry,	71
Rathgormuck,	Carrick-on-Suir	66
Rathkeale, No. 1, No. 2,	Rathkeale,	65
Rathmelton,	Millford,	70
Rathmines,	Dublin, South,	54
Rathmore,	Naas,	55
Rathmullan,	Millford,	70
Rathvilly,	Baltinglass,	54
Ratoath,	Dunshaughlin,	57
Ravensdale,	Dundalk,	57
Rhode,	Edenderry,	56
Rich Hill,	Armagh,	68
Ringville,	Dungarvan,	66
Rinn,	Mohill,	75
Rinvyle,	Clifden,	74
Riverstown,	Birr,	65
Riverstown,	Cork,	62
Riverstown,	Sligo	77
Roadford,	Ennistimon,	61
Robertstown and Kilmeage,	Naas,	55
Roosky,	Strokestown,	77
Roscommon,	Roscommon,	77
Roscrea, No. 1,	Roscrea,	65
,, No. 2,	,,	56
Rosguill,	Millford,	70
Rosscarbery,	Clonakilty,	61
Rosslea,	Clones,	71
Rosstrevor,	Kilkeel,	70
Roundstone, No. 1, No. 2,	Clifden,	74
Rowan,	Mohill,	75

Registrars' Districts.	Superintendent Registrars' Districts	Page.
S.		
Saintfield,	Lisburn,	70
St. Mary's,	Clonmel,	66
St. Mary's,	Drogheda,	57
St. Mullin's,	New Ross,	54
Scotstown,	Monaghan,	72
Scrabby, No. 1,	Granard,	69
,, No. 2,	,,	57
Seskinan,	Dungarvan,	66
Shanagolden,	Rathkeale,	65
Shercock,	Bailieborough,	68
Shinrone,	Roscrea,	56
Silvermines,	Nenagh,	65
Sixmilecross,	Omagh,	73
Skibbereen,	Skibbereen,	63
Skreen,	Dromore West,	77
Skull,	Skull,	63
Slievereagh,	Macroom,	62
Sligo, No. 1, ,, No. 2,	Sligo,	77
Sneem,	Kenmare,	64
Spiddle,	Galway,	74
Stamullen,	Drogheda,	57
Stewartstown,	Cookstown,	73
Stillorgan (*see* "Blackrock & Stillorgan.")		
Strabane,	Strabane,	73
Stradbally,	Athy	58
Stradone,	Cavan,	68
Strangford,	Downpatrick,	70
Stranorlar,	Stranorlar,	70
Street, No. 1,	Granard,	59
,, No. 2,	,,	57
Strokestown,	Strokestown,	77
Summerhill,	Trim,	58
Swanlinbar,	Bawnboy,	68
Swineford,	Swineford,	76
Swords,	Balrothery,	54
T.		
Taghmon and Glynn,	Wexford,	60
Tallaght,	Dublin, South,	54
Tallow,	Lismore,	66
Tanderagee,	Banbridge,	68
Tarbert,	Listowel,	64
Tartaraghan,	Lurgan,	68
Templeludigan,	New Ross,	59
Templemartin,	Bandon,	61
Templemore,	Thurles,	65
Templepatrick,	Antrim,	67
Tempo,	Enniskillen,	71
Termon,	Bailieborough,	68
Termonfeckin,	Drogheda,	57
Terryglass,	Borrisokane,	65
Thomastown,	Thomastown,	56
Thurles,	Thurles,	65
Timahoe North (*see* "Clane and Timahoe Nth.")		
Timoleague,	Clonakilty,	61
Tinahely,	Shillelagh,	60
Tipperary,	Tipperary,	66
Tiscoffin,	Kilkenny,	56
Tobercurry,	Tobercurry,	77
Toome,	Ballymena,	67
Toomyvara,	Nenagh,	65
Tory Island,	Dunfanaghy,	69

Registrars' Districts.	Superintendent Registrars' Districts	Page.
Tralee, No. 1, ,, No. 2,	Tralee,	64
Tramore,	Waterford,	66
Trillick,	Irvinestown,	73
Trim,	Trim,	58
Tuam, No. 1, ,, No. 2,	Tuam,	75
Tulla,	Tulla,	61
Tullagh,	Skibbereen,	63
Tullamain,	Cashel,	65
Tullamore,	Tullamore,	56
Tullaroan,	Kilkenny,	56
Tullow,	Carlow,	54
Tullyvin,	Cootehill,	69
Tuosist,	Kenmare,	64
Turloughmore,	Galway,	74
Tynan,	Armagh,	68
Tyrrellspass,	Mullingar,	59
U.		
Ullid,	Waterford,	56
Union Hall,	Skibbereen,	63
Urlingford,	Urlingford,	56
V.		
Valencia,	Cahersiveen,	63
Ventry,	Dingle,	63
Virginia,	Oldcastle,	69
W.		
Walshtownmore, East,	Middleton,	63
Waringstown,	Lurgan,	71
Warrenpoint,	Newry,	71
Waterfoot,	Larne,	67
Waterford Rural No. 1, Waterford Rural, No. 2,	Waterford,	66
Waterford, Urban, No. 1, Waterford, Urban, No. 2,	Waterford,	66
Waterside, Rural, ,, Urban,	Londonderry,	72
Wells (*see* "Killenagh and Wells.")		
Westport,	Westport,	76
Wexford,	Wexford,	60
Whitechurch,	Cork,	62
Whitechurch,	Dungarvan,	66
Wicklow,	Rathdrum,	60
Williamstown,	Glennamaddy,	74
Woodford,	Loughrea,	74
Woodstown,	Waterford,	66
Y.		
Youghal,	Youghal.	63

Printed for His Majesty's Stationery Office
By Cahill & Co., 35, 36 & 37 Great Strand Street, Dublin.

No. 16,202.

DUBLIN CASTLE,

8th August, 1905.

Sir,

I have to acknowledge the receipt of your letter of the 4th instant, forwarding, for submission to His Excellency the Lord Lieutenant, your Annual Report on Marriages, Births and Deaths for the year 1904.

I am,

Sir,

Your obedient Servant,

J. B. DOUGHERTY.

THE REGISTRAR GENERAL,
CHARLEMONT HOUSE,
RUTLAND SQUARE,
DUBLIN.

WELLCOME
LIBRARY
INSTITUTE